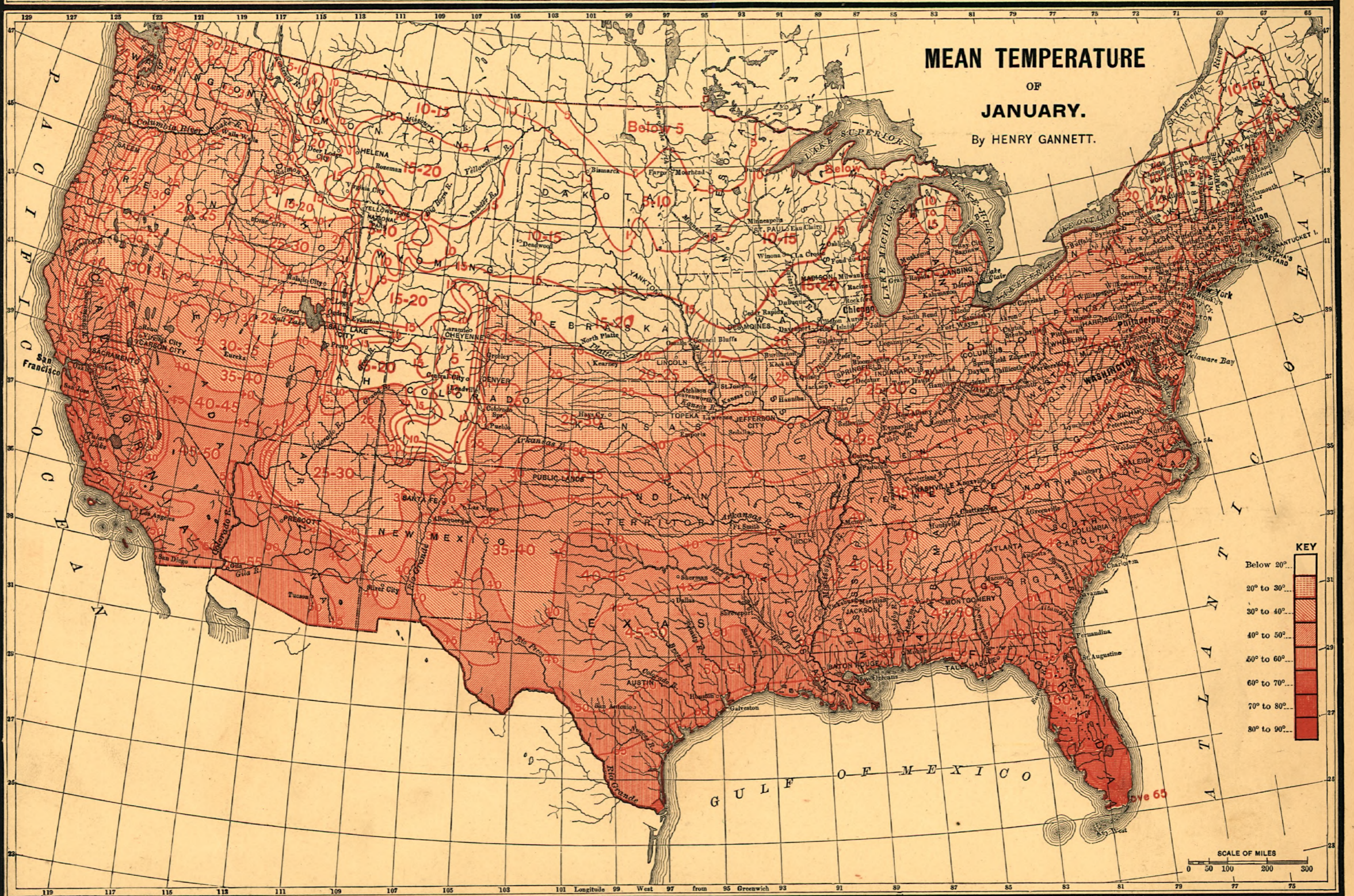
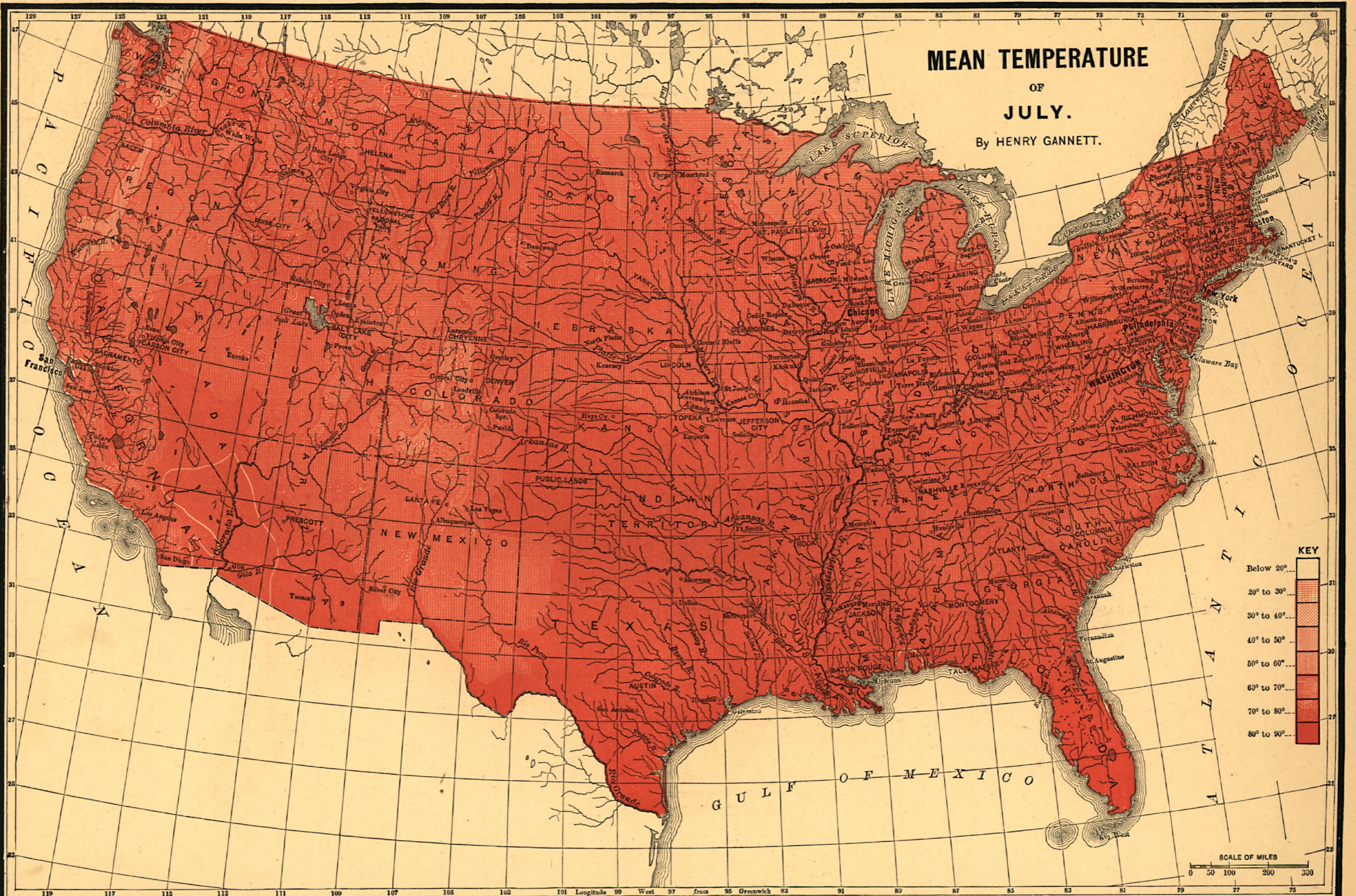




MAP OF THE  
**UNITED STATES**  
 SHOWING THE  
 PRINCIPAL TOPOGRAPHICAL FEATURES.

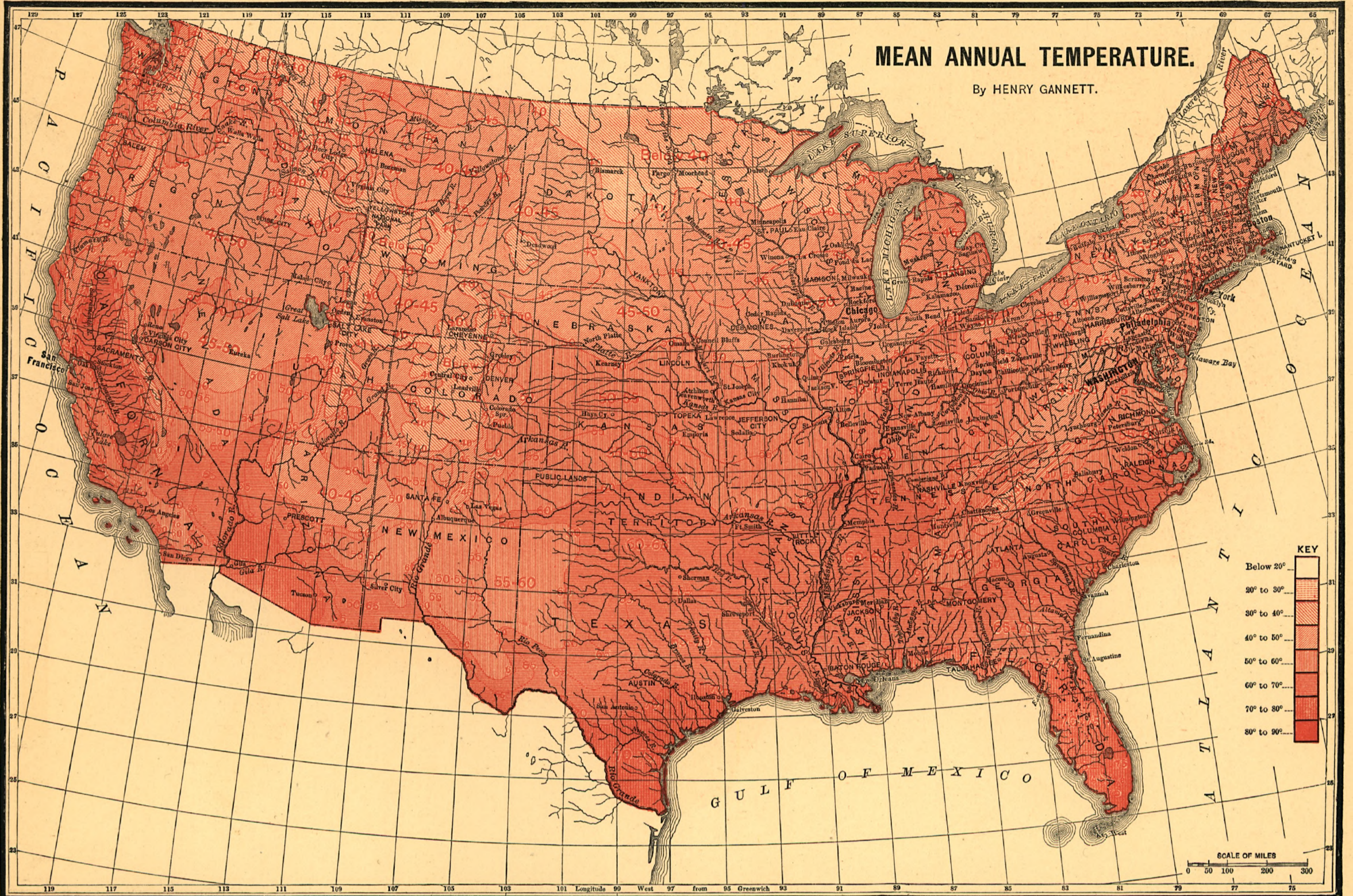
1884.

SCALE OF MILES.  
 0 100 200 300 400 500



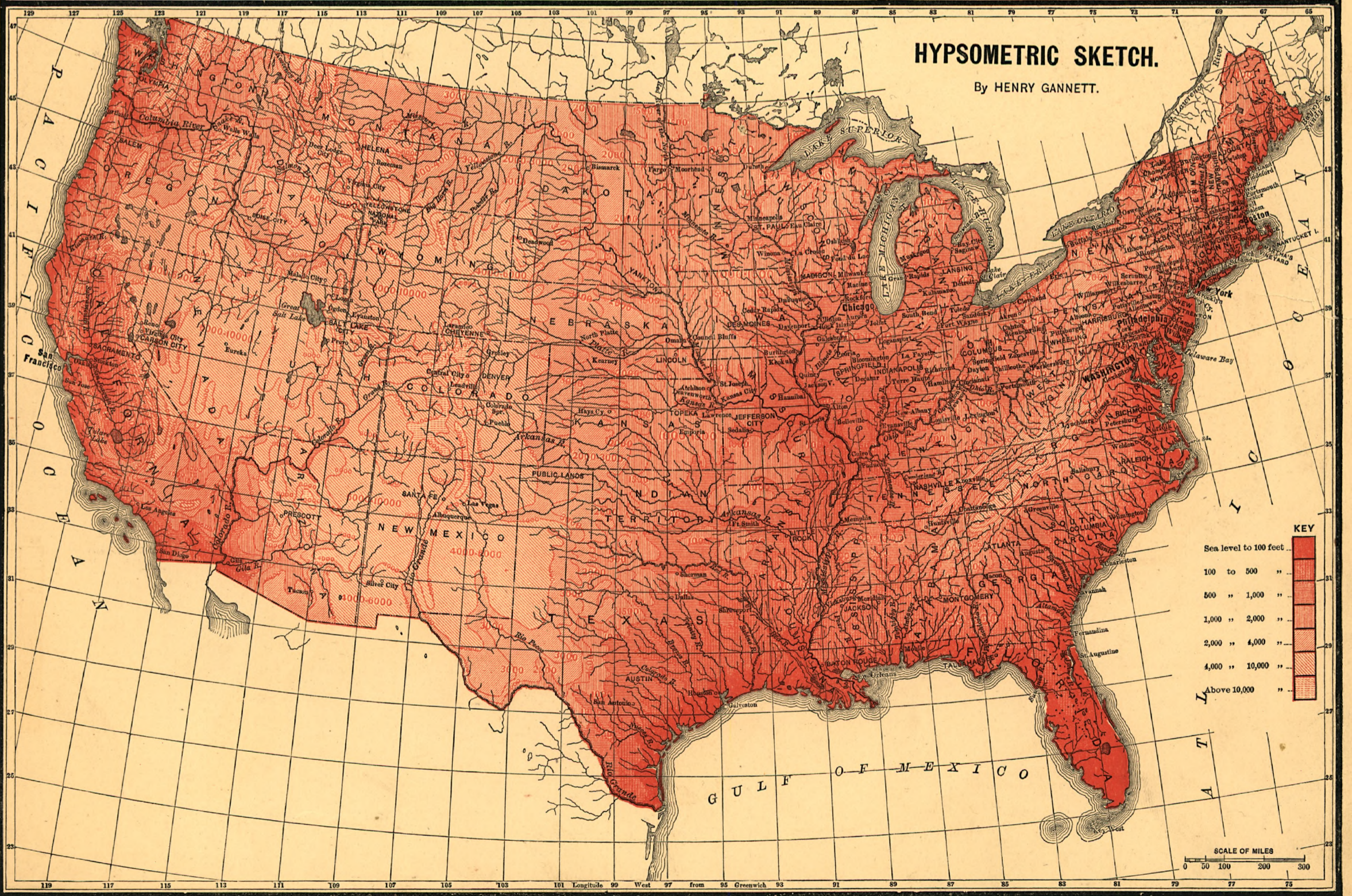
MEAN ANNUAL TEMPERATURE.

By HENRY GANNETT.



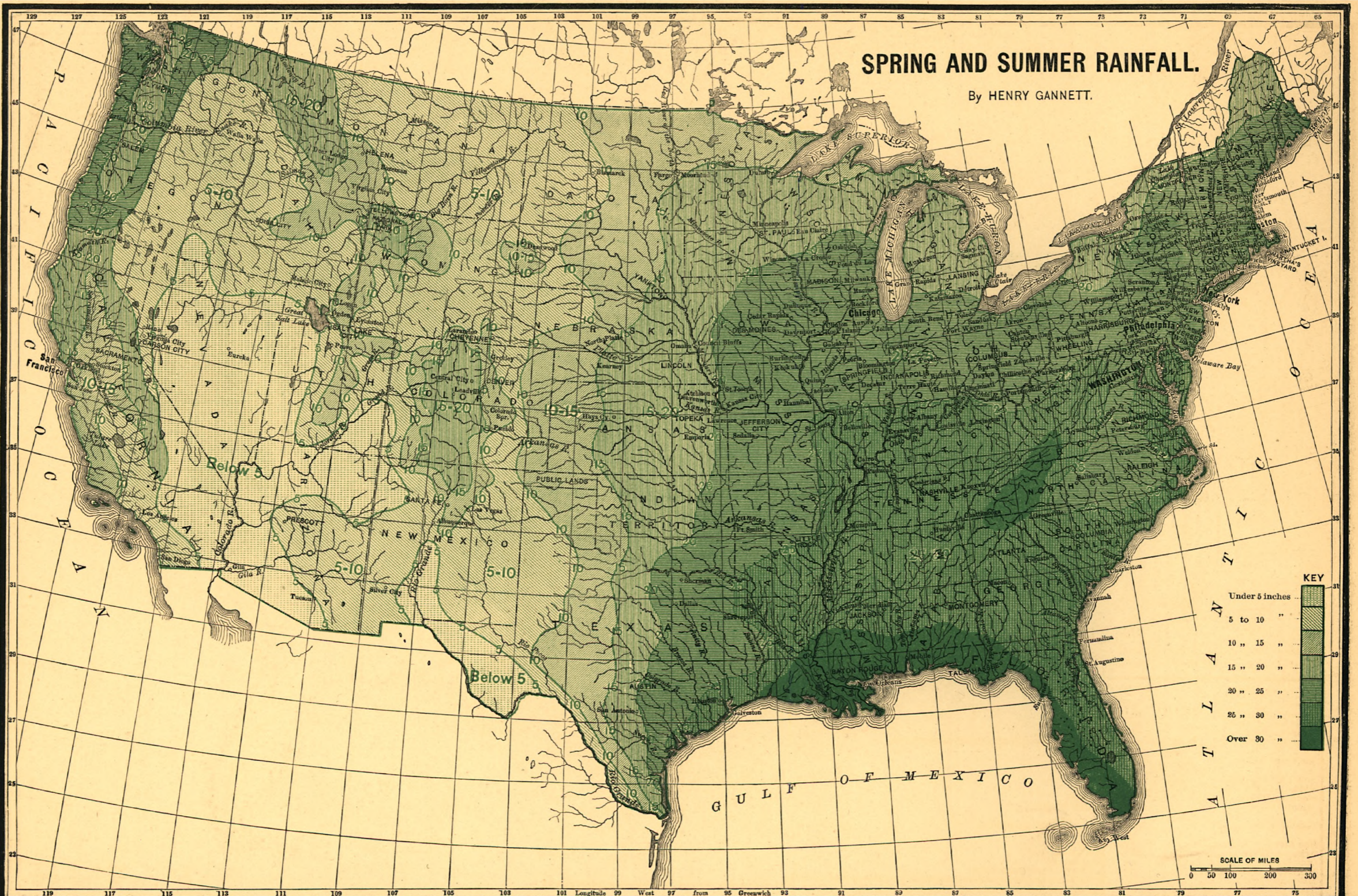
HYSOMETRIC SKETCH.

By HENRY GANNETT.



SPRING AND SUMMER RAINFALL.

By HENRY GANNETT.



ANNUAL RAINFALL.

By HENRY GANNETT.

