PEELE
FOREIGN FUNDS CONTROL
WASHINGTON, D. C.

July 27, 1942

Report of Evacuee Property Department for week ending Friday, July 24, 1942.

1. Number of Evacuee Property offices operating during week:

California 4 Arizona 0 Oregon 1 Washington 1 Total 6

2. Location of offices operating during week, number of interviews at each and total persons represented at interview:

	Location	Interviews	Persons Represented
California (Head Office Zone)	* Reedley	15	67
	San Francisco	0	0
	* Visalia	2	5
California (Los Angeles Branch Zone)	Los Angeles	0	0
Oregon	Portland	25	29
Washington	Seattle	18	18
	Total	60	119

* Offices in Military Area No. 2 maintained at these locations to service evacuees.

3. Communities visited by Field Representatives during period, and dates of visits: None

4. Powers of Attorney accepted: None

5. Field Representatives on whole or part time basis are being maintained at assembly centers in head office and all branch office zones.

6. In addition to the above, offices are being continued at Fresno, Merced and Stockton, California, to maintain contact with adjacent assembly centers.

EMERSON

FEHLE
FOREIGN FUNDS CONTROL
WASHINGTON, D. C.

July 22, 1942

Report of Evacuee Property Department for week ending Friday, July 17, 1942.

1. Number of Evacuee Property offices operating during week:

California 4 Arizona 0 Oregon 1 Washington 1 Total 6

2. Location of offices operating during week, number of interviews at each and total persons represented at interview:

	Location	Interviews	Persons Represented
California (Head Office Zone)	*Reedley	12	59
	San Francisco	1	1
	*Visalia	5	29
California (Los Angeles Branch Zone)	Los Angeles	0	0
Oregon	Portland	30	34
Washington	Seattle	37	37
	Total	85	160

* Offices in Military Area No. 2 maintained at these locations to service evacuees.

3. Communities visited by Field Representatives during period, and dates of visits:

Location	Date of Visit
Orosi, California	July 11, 1942

4. Powers of Attorney accepted: None

5. Field Representatives on whole or part time basis are being maintained at assembly centers in head office and all branch office zones.

6. In addition to the above, offices are being continued at Fresno, Merced and Stockton, California, to maintain contact with adjacent assembly centers.

EVERSON

FEMLE
FOREIGN FUNDS CONTROL
WASHINGTON, D.C.

July 15, 1942

Report of Evacuee Property Department for week ending Friday, July 10, 1942.

1. Number of Evacuee Property offices operating during week:

California 5 Arizona 0 Oregon 1 Washington 1 Total 7

2. Location of offices operating during week, number of interviews at each, and total persons represented at interview:

	Location	Interviews	Persons Represented
California (Head Office Zone)	* Reedley	29	108
	San Francisco	0	0
	Stockton	2	2
	* Visalia	7	36
California (Los Angeles Branch Zone)	Los Angeles	0	0
Oregon	Portland	28	41
Washington	Seattle	38	44
	Total	104	231

* Offices in Military Area No. 2 maintained at these locations to service evacuees.

3. Communities visited by Field Representatives during period, and dates of visits:

None

4. Powers of Attorney accepted: None

5. Field Representatives on whole or part time basis are being maintained at assembly centers in head office and all branch office zones.

6. Evacuee Property Department offices maintained apart from bank premises in San Francisco, Los Angeles, Seattle and Portland have been closed, inquiries being handled at head office and respective branches.

7. Offices are being continued at Sacramento, Fresno, Merced, Salinas and Stockton, California, to maintain contact with adjacent assembly centers and handle closing problems for evacuees.

EVERSON

FEDERAL RESERVE BANK OF SAN FRANCISCO
FISCAL AGENT OF THE UNITED STATES
EVACUEE PROPERTY DEPARTMENT

July 15, 1942

MEMORANDUM

SUBJECT: REPORT ON CIVILIAN EXCLUSION ORDER NO. 101 (MILITARY AREA NO. 2)

1. Civil Control Station: 319 C Street, Marysville, California.

2. Number of Evacuees in Project: 594

3. Number of heads of families in Project: 200

4. Interviews, etc. (Evacuee Property Department) None

5. Motor Vehicles Received:

   (a) For Sale to Army None

   (b) For Storage None

6. Property Storage:

   (a) Number of Family Units 41

   (b) Space occupied (approximately) cubic feet 6,750

   Where stored: Sacramento Navigation Dock
   Front & O Streets
   Sacramento, California

FEDERAL RESERVE BANK OF SAN FRANCISCO
FISCAL AGENT OF THE UNITED STATES
EVACUEE PROPERTY DEPARTMENT

July 13, 1942

PEHLE
FOREIGN FUNDS CONTROL
WASHINGTON

FOR MR. PEHLE'S PERSONAL ATTENTION

MEMORANDUM

SUBJECT: REPORT ON CIVILIAN EXCLUSION ORDER NO. 100 (Military Area No. 2)

1. 509 Main Street, Chico, California

2. Number of Evacuees in project: 323

3. Number of heads of families in project: 77

4. Interviews, etc. (Evacuee Property Dep't.) 8

5. Motor Vehicles Received:

   (a) For Sale to Army 0

   (b) For Storage 0

6. Property Storage:

   (a) Number of Family Units 32

   (b) Space Occupied - Cubic Feet (approximately) 1740

   Where stored:

   1 family unit, approximately 300 cubic feet, at
   1595 Van Ness Avenue, San Francisco, California

   11 family units, approximately 1440 cubic feet, at
   Sacramento City Wharf,
   Front and "I" Streets, Sacramento, California

PUBLIC
FOREIGN FUNDS CONTROL
WASHINGTON , D. C.

July 8, 1942

Report of Evacuee Property Department for week ending Friday, July 3, 1942

1. Number of Evacuee Property offices operating during week:

California 10 Arizona 0 Oregon 1 Washington 2 Total 13

2. Location of offices operating during week, number of interviews at each, and total persons represented at interviews:

	Location	Interviews	Persons Represented
California (Head Office Zone)	* Chico	6	36
	Fresno	4	5
	* Lincoln	9	11
	* Marysville	4	14
	* - ** Reedley	52	447
	Sacramento	0	0
	San Francisco	2	6
	Stockton	4	4
	* Visalia	18	105
California (Los Angeles Branch Zone)	Los Angeles	0	0
Oregon	Portland	24	27
Washington	Seattle	19	19
	Yakima	3	3
	Total	146	677

* Offices in Military Area No. 2 maintained at these locations to service evacuees.

** Reedley Persons Represented - 447 includes 150 members Japanese American Citizens League, Clovis and 100 persons comprising 16 families, Sanger, California.

3. Communities visited by Field Representatives during period, and dates of visits:

Lincoln rural area, California June 30 - July 2

4. Powers of Attorney accepted: None

5. Field Representatives on whole or part time basis are being maintained at assembly centers in head office and all branch office zones.

EVERSON

#22

PEHLE
FOREIGN FUNDS CONTROL
WASHINGTON, D. C.

July 1, 1942

Report of Evacuee Property Department for week ending Friday, June 26, 1942.

1. Number of Evacuee Property offices operating during week:

California 12 Arizona 0 Oregon 1 Washington 2 Total 15

2. Location of offices operating during week, number of interviews at each, and total persons represented at interview.

	Location	Interviews	Persons Represented
California (Head Office Zone)	* Chico	15	62
	Fresno	4	7
	* Lincoln	4	14
	* Marysville	9	17
	Merced	0	0
	* Reedley	79	145
	Sacramento	4	5
	Salinas	0	0
	San Francisco	10	10
	Stockton	3	5
	* Visalia	24	100
California (Los Angeles Branch Zone)	Los Angeles	1	1
Oregon	Portland	25	30
Washington	Seattle	10	10
	Yakima	5	5
	Total	193	411

* Offices in Military Area No. 2 maintained at these locations to service evacuees.

3. Communities visited by Field Representatives during period, and dates of visits:

Cutler, California June 22 - 24
Dinuba, California June 23
Orosi, California June 22

4. Powers of Attorney accepted: None

5. Field Representatives on whole or part time basis are being maintained at assembly centers in head office and all branch office zones.

EVERSON

FEDERAL RESERVE BANK OF SAN FRANCISCO
FISCAL AGENT OF THE UNITED STATES
EVACUEE PROPERTY DEPARTMENT

June 26, 1942

MEMORANDUM

SUBJECT: REVISED REPORT ON CIVILIAN EXCLUSION ORDER NO. 94

1. Civil Control Station, Walnut Grove Hotel, Walnut Grove, California.

2. Number of Evacuees in Project: 960

3. Number of Heads of Families in project: 359

4. Interviews, etc. (Evacuee Property Dept.) 32

5. Motor Vehicles Received

   (a) For Sale to Army None

   (b) For Storage None

6. Property Storage:

   (a) Number of Family Units 49

   (b) Space occupied (cubic feet estimated) 8,940

   Where stored: Sacramento City Wharf Warehouse, Front and P Streets, Sacramento, California.

FEMLS
FOREIGN FUNDS CONTROL
WASHINGTON, D. C.

June 25, 1942

Report of Evacuee Property Department for week ending Friday, June 19, 1942.

1. Number of Evacuee Property offices operating during week:

California 13 Arizona 0 Oregon 1 Washington 2 Total 16

2. Location of offices operating during week, number of interviews at each, and total persons represented at interview.

	Location	Interviews	Persons Represented
California (Head Office Zone)	Bakersfield	0	0
	** Chico	16	42
	Fresno	3	3
	** Lincoln	13	45
	** Marysville	7	17
	Merced	6	8
	** Reedley	39	42
	Sacramento	8	26
	Salinas	0	0
	San Francisco	2	3
	Stockton	4	34
	* - ** Visalia	39	1,455
California (Los Angeles Branch Zone)	Los Angeles	3	3
Oregon	Portland	29	30
Washington	Seattle	15	15
	Yakima	2	2
	Total	186	1,725

* Visalia Persons Represented - 1455 includes 1100 Japanese American Citizens League and 150 members of San Pedro Vegetable Growers Cooperative, Strathmore, California.

** Offices in Military Area No. 2 maintained at these locations to service evacuees.

3. Communities visited by Field Representatives during period, and dates of visits:

Dinuba,	California	June 16
Exeter,	"	June 15
Ivanhoe,	"	June 15
Lindsay,	"	June 15 - 18
Porterville,	"	June 16 - 18
Strathmore,	"	June 16
Woodlake,	"	June 15

4. Powers of Attorney accepted: None

5. Field Representatives on whole or part time basis are being maintained at assembly centers in head office and all branch office zones.

EVERSON

1

#122

COPY

Federal Reserve Bank of San Francisco
Los Angeles Branch

To: Head Office

June 23, 1942

Subject: Evacuee Property Department

Reference: Your telegram of March 20, 1942

There is enclosed report of Evacuee Property Department for week ending June 19, 1942.

(s) Fred C. Bold
Assistant Manager

FEDERAL RESERVE BANK OF SAN FRANCISCO
FISCAL AGENT OF THE UNITED STATES
EVACUEE PROPERTY DEPARTMENT

MEMORANDUM June 19, 1942

SUBJECT: REPORT ON CIVILIAN EXCLUSION ORDER NO. 89

1. Civil Control Station, United States Employment Service,
522 Capitol Way, Olympia, Washington.
Masonic Temp',
Harrison an. Jefferson Streets, Port Townsend, Washington.

2. Number of Evacuees in Project: 161

3. Number of Heads of Families in Project: 51

4. Interviews, etc. (Evacuee Property Dep't.) 34

5. Motor Vehicles Received:

(a) For Sale to Army: None

(b) For Storage: None

6. Property Storage:

(a) Number of Family Units: 9

(b) Space Occupied (cubic feet estimated) 1125

Where stored: 206 Third Avenue South, Seattle, Washington.

FEDERAL RESERVE BANK OF SAN FRANCISCO
FISCAL AGENT OF THE UNITED STATES
EVACUEE PROPERTY DEPARTMENT

June 15, 1942

MEMORANDUM

SUBJECT: REPORT ON CIVILIAN EXCLUSION ORDER NO. 98

1. Civil Control Station, Schoolhouse, Lyle, Washington;
U. S. Employment Service Office,
Columbia Hotel Building,
Wenatchee, Washington;
Gymnasium,
202 West Second Street,
Wapato, Washington.

2. Number of Evacuees in project: 1,159

3. Number of heads of families in project 346

4. Interviews, etc. (Evacuee Property Dept.): 34

5. Motor Vehicles Received:

(a) For Sale to Army 3

(b) For Storage 0

Where stored: Richey & Gilbert Warehouse, Toppenish, Washington.

6. Property Storage:

(a) Number of Family Units 73

(b) Space occupied (approximately) cubic feet 18,000

Where stored: Richey & Gilbert Warehouse, Toppenish, Washington.

PEHL
FOREIGN FUNDS CONTROL
WASHINGTON, D. C.

June 15, 1942

Report of Evacuee Property Department for week ending Friday, June 12, 1942.

1. Number of Evacuee Property offices operating during week.

California 13 Arizona 0 Oregon 1 Washington 2 Total 16

2. Location of offices operating during week, number of interviews at each and total persons represented at interview.

	Location	Interviews	Persons Represented
California (Head Office Zone)	Bakersfield	0	0
	Chico	14	49
	Fresno	0	0
	Lincoln	60	83
	Marysville	12	28
	Merced	1	2
	Sacramento	11	19
	Salinas	0	0
	San Francisco	6	6
	San Jose	0	0
	Stockton	1	1
	*Visalia	33	725
California (Los Angeles Branch Zone)	Los Angeles	17	19
Oregon	Portland	43	57
Washington	Seattle	14	14
	Yakima	6	6
		218	1009

*Visalia Persons Represented - 725 includes 142 Japanese M. E. Church, Dinuba, and 425 Japanese American Citizens League, Visalia.

3. Communities visited by Field Representatives during period, and dates of visits:

Lincoln, California, Rural Area	June 7 - 10
Auburn, California	June 8
Gridley, California	June 8 - 11

4. Powers of Attorney accepted: None

5. Field representatives on whole or part time basis are being maintained at assembly centers in head office and all branch office zones.

EVERSON

#22

June 13, 1942

MEMORANDUM TO: Mr. Everson
Mr. Armstrong
Mr. Mayer
Mr. Dooley
Mr. Borden

FROM: Mr. Tyler

SUBJECT: Evacuee Property Department
Civil Control Station Operations

As complete information is made available, similar reports to the one attached (Portland Branch Office Zone) will be distributed, covering San Francisco Head Office Zone and Seattle Branch Zone.

FEDERAL RESERVE BANK OF SAN FRANCISCO
EVACUEE PROPERTY DEPARTMENT

SUMMARY OF OPERATIONS OF CIVIL CONTROL STATIONS
IN PORTLAND BRANCH OFFICE ZONE ONLY

DATED June 12, 1942

Exclusion Order	Estimated Evacuees	Actual Evacuees	Heads of Families	Interviews	Family Units	Cars For Army	Cars For Storage	Storage Space Cu.Ft.
25	950	875	330	143	57	2	1	12,500
26	950	846	241	38	38	1	3	10,950
46	700	832	237	31	11	2	1	600
49	600	561	138	22	12	10	0	1,150
74	400	281	114	18	9	1	0	460
87	50	42	18	3	0	0	0	0
91	250	262	86	8	1	2	0	60
TOTAL	3,900	3,699	1,164	263	128	8	5	25,720

#22

June 12, 1942

MEMORANDUM TO: Mr. Everson
Mr. Armstrong
Mr. Mayer ✓
Mr. Dooley
Mr. Borden

FROM: Mr. Tyler

SUBJECT: Evacuee Property Civil Control Station Operations

As complete information is made available, similar reports to the one attached (Los Angeles Branch) will be distributed, covering San Francisco Head Office Zone, Seattle Branch Zone, and Portland Branch Zone.

FEDERAL RESERVE BANK OF SAN FRANCISCO
EVACUEE PROPERTY DEPARTMENT

SUMMARY OF OPERATIONS OF CIVIL CONTROL STATIONS
IN LOS ANGELES BRANCH OFFICE ZONE ONLY

DATED June 12, 1942

Evaluation Order	Estimated Evacuees	Actual Evacuees	Heads of Families	Interviews	Family Units	Cars For Army	Cars For Storage	Storage Space Cu.Ft.
2	3,000	2,555	602	14	160	41	314	30,250
3	2,000	2,225	612	398	144	18	55	45,000
4	1,000	1,150	306	79	27	0	33	38,000
6	2,500	2,472	609	11	103	34	361	24,000
7	1,000	1,134	265	8	6	3	4	905
8	1,000	1,290	315	15	22	1	7	4,220
9	1,000	1,440	305	0	12	2	14	1,608
10	850	612	214	1	10	6	27	2,480
11	1,700	1,541	426	3	30	42	102	5,280
12	550	550	133	0	13	2	3	3,885
13	700	489	151	6	45	9	23	15,645
21	1,300	1,827	407	5	24	17	105	9,300
22	900	1,213	305	2	14	13	34	2,100
29	1,100	717	169	2	13	0	1	2,616
30	1,000	359	77	2	8	0	0	1,960
31	1,100	2,067	565	4	79	15	50	4,476
32	1,000	1,119	295	4	18	15	17	4,560
33	1,100	2,264	627	2	61	24	36	6,000
38	400	259	75	3	7	0	1	648
42	1,170	948	242	0	22	15	14	3,500
43	1,200	471	159	10	15	0	9	3,450
54	1,300	1,555	407	2	8	6	0	3,888
55	900	1,166	293	0	16	15	47	4,696

FEDERAL RESERVE BANK OF SAN FRANCISCO
EVACUEE PROPERTY DEPARTMENT

SUMMARY OF OPERATIONS OF CIVIL CONTROL STATIONS
IN LOS ANGELES BRANCH OFFICE ZONE ONLY

DATED June 12, 1942

Exclusion Order	Estimated Evacuees	Actual Evacuees	Heads of Families	Interviews	Family Units	Cars For Army	Cars For Storage	Storage Space Cu.Ft.
56	1,000	768	186	3	11	3	29	2,880
59	600	829	225	2	3	3	0	180
60	700	850	187	2	22	0	3	2,493
61	700	699	172	0	26	0	1	4,061
66	1,100	1,680	521	1	13	0	2	2,464
71	800	806	218	0	0	0	0	0
72	600	629	132	11	0	0	0	0
73	200	214	59	0	4	0	0	1,878
83	750	565	146	1	12	0	3	2,320
84	75	85	23	0	0	0	0	0
86	4,100	1,861	517	3	20	1	1	11,209
TOTAL	37,895	38,409	10,025	596	1,028	285	1,298	245,953

FEDERAL RESERVE BANK OF SAN FRANCISCO
FISCAL AGENT OF THE UNITED STATES
EVACUEE PROPERTY DEPARTMENT

June 11, 1942

PEHLE
FOREIGN FUNDS CONTROL
WASHINGTON

FOR MR. PEHLE'S PERSONAL ATTENTION

MEMORANDUM

SUBJECT: REPORT ON CIVILIAN EXCLUSION ORDER NO. 99

1. Civil Control Station, Clarksburg Grammar School, Clarksburg, California.

2. Number of Evacuees in project: 483

3. Number of heads of families in project: 126

4. Interviews, etc. (Evacuee Property Dept.): 11

5. Motor Vehicles Received:

(A) For Sale to Army 0

(B) For Storage 0

6. Property Storage:

(A) Number of Family Units 14

(B) Space Occupied (approximately) 1185

Where stored: Sacramento City Wharf, Front and P streets, Sacramento, California

FEDERAL RESERVE BANK OF SAN FRANCISCO
FISCAL AGENT OF THE UNITED STATES
EVACUEE PROPERTY DEPARTMENT

June 9, 1942

PEHLE
FOREIGN FUNDS CONTROL
WASHINGTON

FOR MR. PEHLE'S PERSONAL ATTENTION

MEMORANDUM

SUBJECT: REPORT ON CIVILIAN EXCLUSION ORDER NO. 90

1. Civil Control Station, 1801 Hewitt Avenue, Everett, Washington; and Fire Hall, Burlington, Washington

2. Number of Evacuees in project: 158

3. Number of heads of families in project 45

4. Interviews, etc. (Evacuee Property Dept.): 33

5. Motor Vehicles Received:

   (a) For Sale to Army 0

   (b) For Storage 0

6. Property Storage:

   (a) Number of Family Units 9

   (b) Space occupied (approximately) 1800

   Where stored: 208 Third Avenue South, Seattle, Washington

PMHLS
FOREIGN FUNDS CONTROL
WASHINGTON, D. C.

June 9, 1942

Report of Evacuee Property Department for week ending Friday, June 5, 1942

1. Number of Evacuee Property offices operating during week.

California 18 Arizona 0 Oregon 1 Washington 2 Total 15

2. Location of offices operating during week, number of interviews at each and total persons represented at interview.

	Location	Interviews	Persons Represented
California (Head Office Zone)	Bakersfield	0	0
	Chico	4	19
	Fresno	0	0
	Marysville	1	3
	Merced	1	2
	Sacramento	15	20
	Salinas	0	0
	San Francisco	0	10
	San Jose	0	0
	Stockton	0	0
	Visalia	12	39
California (Los Angeles Branch Zone)	Los Angeles	13	13
Oregon	Portland	69	100
Washington	Seattle	21	21
	Yakima	0	0
		144	227

3. Communities visited by Field Representatives during period and dates of visits: NONE

4. Powers of attorney accepted: NONE

5. Field representatives on whole or part time basis are being maintained at assembly centers in head office and all branch office zones.

EVERSOL

#22

June 6, 1942

MEMORANDUM TO: Field Representatives
Auburn
Chico
Marysville
Modesto
Visalia

SUBJECT: Weekly Reports

During the operation of your office it will be necessary to continue certain compilations with which most of you are familiar.

In accordance with this procedure, we request that you notify us in writing, each Friday night, of any field visits made by you during the preceding week, showing the place visited, the date, the number of people contacted and the number involved.

Assistant Cashier

R W BORDEN:krf

FEDERAL RESERVE BANK OF SAN FRANCISCO
FISCAL AGENT OF THE UNITED STATES
EVACUEE PROPERTY DEPARTMENT

MEMORANDUM June 8, 1942

SUBJECT: REPORT ON CIVILIAN EXCLUSION ORDER NO. 86

1. Civil Control Station, 2923 East Second Street, Los Angeles, California.

2. Number of Evacuees in project: 1861

3. Number of Heads of Families in project: 517

4. Interviews, etc. (Evacuee Property Dep't.) 3

5. Motor Vehicles Received:

   (a) For Sale to Army 1

   (b) For Storage 1

   Where stored: Santa Anita Assembly Center, Arcadia, California.

6. Property Storage:

   (a) Number of Family Units 80

   (b) Space occupied (cubic feet estimated) 11,200

   Where stored: 358 East First Street, Los Angeles, California.

FEDERAL RESERVE BANK OF SAN FRANCISCO
FISCAL AGENT OF THE UNITED STATES
EVACUEE PROPERTY DEPARTMENT

June 8, 1942

PEHLE
FOREIGN FUNDS CONTROL
WASHINGTON

FOR MR. PEHLE'S PERSONAL ATTENTION

MEMORANDUM

SUBJECT: REPORT ON CIVILIAN EXCLUSION ORDER NO. 92

1. Civil Control Station, Masonic Hall, Elk Grove, California

2. Number of Evacuees in project: 1627

3. Number of heads of families in project: 329

4. Interviews, etc. (Evacuee Property Dept.): 8

5. Motor Vehicles Received:

   (a) For Sale to Army 0

   (b) For Storage 0

6. Property Storage:

   (a) Number of Family Units 77

   (b) Space Occupied (approximately) 12,570

   Where stored: Sacramento City Wharf, Front and P Streets, Sacramento, California

FEDERAL RESERVE BANK OF SAN FRANCISCO
FISCAL AGENT OF THE UNITED STATES
EVACUEE PROPERTY DEPARTMENT

June 5, 1942

PEHLE
FOREIGN FUNDS CONTROL
WASHINGTON

FOR MR. PEHLE'S PERSONAL ATTENTION

MEMORANDUM

SUBJECT: REPORT ON CIVILIAN EXCLUSION ORDER NO. 88

1. Civil Control Station, The Court House, 12th and Franklin Streets, Vancouver, Washington; United States Employment Service, 406 First Street, Raymond, Washington; 804 Market Street, Chehalis, Washington; Mess Hall, Japanese Settlement, Long Bell Lumber Company, Longview, Washington.

2. Number of Evacuees in project: 353

3. Number of heads of families in project: 121

4. Interviews, etc. (Evacuee Property Dept.): 27

5. Motor Vehicles Received:

   (a) For Sale to Army 0

   (b) For Storage 0

6. Property Storage:

   (a) Number of Family Units 23

   (b) Space occupied (approximately) 1610

   Where stored: Oregon Transfer Company Warehouse No. 5, 733 NW. Everett Street, Portland, Ore.

FEDERAL RESERVE BANK OF SAN FRANCISCO
FISCAL AGENT OF THE UNITED STATES
EVACUEE PROPERTY DEPARTMENT

June 4, 1942

PEHLE
FOREIGN FUNDS CONTROL
WASHINGTON

FOR MR. PEHLE'S PERSONAL ATTENTION

MEMORANDUM

SUBJECT: REPORT ON CIVILIAN EXCLUSION ORDER NO. 96

1. Civil Control Station, San Jose State College, 4th and San Carlos Streets, San Jose, California

2. Number of Evacuees in project: 2518

3. Number of heads of families in project: 552

4. Interviews, etc. (Evacuee Property Dept.): 11

5. Motor Vehicles Received:

   (a) For Sale to Army 1

   (b) For Storage 0

   Where stored: Tanforan Race Track, San Bruno, California

6. Property Storage:

   (a) Number of Family Units 31

   (b) Space occupied (approximately) 3908

   Where stored: 1595 Van Ness Avenue, San Francisco, California

FEDERAL RESERVE BANK OF SAN FRANCISCO
FISCAL AGENT OF THE UNITED STATES
EVACUEE PROPERTY DEPARTMENT

June 4, 1942

PEHLE
FOREIGN FUNDS CONTROL
WASHINGTON

FOR MR. PEHLE'S PERSONAL ATTENTION

MEMORANDUM

SUBJECT: REPORT ON CIVILIAN EXCLUSION ORDER NO. 87

1. Civil Control Station, 45 North Fir Street, Medford, Oregon, 54 West Sixth Avenue, Eugene, Oregon

2. Number of Evacuees in project: 42

3. Number of heads of families in project: 18

4. Interviews, etc. (Evacuee Property Dept.): 3

5. Motor Vehicles Received:

   (a) For Sale to Army 0

   (b) For Storage 0

6. Property Storage:

   (a) Number of Family Units 0

   (b) Space occupied 0

FEDERAL RESERVE BANK OF SAN FRANCISCO
FISCAL AGENT OF THE UNITED STATES
EVACUEE PROPERTY DEPARTMENT

June 4, 1942

PEALE
FOREIGN FUNDS CONTROL
WASHINGTON

FOR MR. PEALE'S PERSONAL ATTENTION

MEMORANDUM

SUBJECT: REPORT ON CIVILIAN EXCLUSION ORDER NO. 91

1. Civil Control Station, American Legion Hall, North Cottage and Chemeketa Streets, Salem, Oregon: 357 Jefferson Street, Corvallis, Oregon

2. Number of Evacuees in project: 262

3. Number of heads of families in project: 86

4. Interviews, etc. (Evacuee Property Dept.): 8

5. Motor Vehicles Received:

   (a) For Sale to Army 2

   (b) For Storage 0

   Where stored: Oregon Transfer Company Warehouse No. 5, 733 NW. Everett Street, Portland, Oregon

6. Property Storage:

   (a) Number of Family Units 1

   (b) Space occupied (approximately) 6

   Where stored: Oregon Transfer Company Warehouse No. 5, 733 NW. Everett Street, Portland, Oregon

FEDERAL RESERVE BANK OF SAN FRANCISCO
FISCAL AGENT OF THE UNITED STATES
EVACUEE PROPERTY DEPARTMENT

June 4, 1942

PEHLE
FOREIGN FUNDS CONTROL
WASHINGTON

FOR MR. PEHLE'S PERSONAL ATTENTION

MEMORANDUM

SUBJECT: REPORT ON CIVILIAN EXCLUSION ORDER NO. 79

1. Civil Control Station, Auburn High School Gymnasium
   711 East Main Street, Auburn, Washington

2. Number of Evacuees in project: 1015

3. Number of heads of families in project: 225

4. Interviews, etc. (Evacuee Property Dept.): 11

5. Motor Vehicles Received:

   (a) For Sale to Army 0

   (b) For Storage 0

6. Property Storage:

   (a) Number of Family Units 8

   (b) Space occupied (approximately) 1000

   Where stored: Puyallup Assembly Center, Puyallup, Washington

FEDERAL RESERVE BANK OF SAN FRANCISCO
FISCAL AGENT OF THE UNITED STATES
EVACUEE PROPERTY DEPARTMENT

June 4, 1942

PEHLE
FOREIGN FUNDS CONTROL
WASHINGTON

FOR MR. PEHLE'S PERSONAL ATTENTION

MEMORANDUM

SUBJECT: REPORT ON CIVILIAN EXCLUSION ORDER NO. 67

1. Civil Control Station, 1715 South Tacoma Avenue, Tacoma, Washington

2. Number of Evacuees in project: 876

3. Number of heads of families in project: 256

4. Interviews, etc. (Evacuee Property Dept.): 109

5. Motor Vehicles Received:

   (a) For Sale to Army 1

   (b) For Storage 0

   Where stored: Puyallup Assembly Center, Puyallup, Washington

6. PROPERTY STORAGE:

   (a) Number of Family Units 38

   (b) Space occupied (approximately 7000

   Where stored: Puyallup Assembly Center, Puyallup, Washington

FEDERAL RESERVE BANK OF SAN FRANCISCO
FISCAL AGENT OF THE UNITED STATES
EVACUEE PROPERTY DEPARTMENT

June 4, 1942

PEHLE
FOREIGN FUNDS CONTROL
WASHINGTON

FOR MR. PEHLE'S PERSONAL ATTENTION

MEMORANDUM

SUBJECT: REPORT ON CIVILIAN EXCLUSION ORDER NO. 58

1. Civil Control Station, City Hall Auditorium, South Meridan Street, Puyallup, Washington

2. Number of Evacuees in project: 1061

3. Number of heads in families in project: 294

4. Interviews, etc. (Evacuee Property Dept.): 8

5. Motor Vehicles Received:

   (a) For Sale to Army 0

   (b) For Storage 0

6. Property Storage:

   (a) Number of Family Units 8

   (b) Space occupied (approximately) 900

   Where stored: Puyallup Assembly Center, Puyallup, Washington

#22

June 3, 1942.

Dr. Calvert L. Dedrick,
Chief of Statistical Branch,
Wartime Civil Control Administration,
Whitcomb Hotel,
San Francisco, Calif.

Dear Sir:

Reference is made to the enclosed correspondence which, we believe, is a matter in which your department can best serve.

Yours very truly,

Assistant Cashier

Enclosure

L. Duke: SCF

RETAILERS CREDIT ASSOCIATION of Alameda County
MERCHANT OWNED INSTITUTION FOR THE PROTECTION OF RETAIL CREDIT
EQUITABLE BUILDING · 414 THIRTEENTH STREET

R. H. WICKMAN, Secretary-Manager
A. C. Storer, Assistant Manager

Oakland, California
June 2, 1942

L. Dake, Custodian of Alien Property
Federal Reserve Bank
San Francisco, California

Dear Sir:

When you spoke to the credit men in San Francisco in April I understood new addresses of Japanese could be secured.

From the attached you will note I addressed my original letter to Mr. Hendricks in Oakland. In his absence I was referred to the Federal Security Agency without desired results.

Can you get this started again so we may learn where Miss Uyeda is at the present time.

Thank you.

Very truly yours,
R. H. Wickman
R. H. Wickman
Secretary Manager

OFFICERS & DIRECTORS
R. C. BITTERMAN, President, Chinn-Beretta Optical Co.
A. R. MACOON, Vice-President, J. F. Hink & Son
F. J. MELEY, Treasurer, The H. C. Capwell Co.
J. E. O'NEAL, John Breuner Co.
A. C. KENNEDY, Gray Shop
J. LARSON, Roos Bros., Berkeley
J. E. SULLIVAN, Karn's
T. W. DUNLOP, American Trust Co.
G. E. RONCO, Capwell, Sullivan & Furth
J. L. REITH, Attorney
F. BATTY, Hale Bros.

RHW:bt

_____ Answered
_____ Ansd. by Routine Advice
_____ No Answer Required

Directed to File
By _____
Comeme

FILE ONLY WHEN SIGNED

FEDERAL SECURITY AGENCY

SOCIAL SECURITY BOARD

WASHINGTON, D. C.

IN REPLY REFER TO
FILE NO. 15:RO-XII

Office of the Regional Director
Region XII
San Francisco, California

May 23, 1942

Mr. R. H. Wickman, Secretary-Manager
Retailers Credit Association of Alameda County
Equitable Building, 414 Thirteenth Street
Oakland, California

Dear Mr. Wickman:

Your letter addressed to the Federal Reserve Bank has been referred to me for reply. We regret that we are unable to furnish you the present address of Emily Hideko Uyeda, inasmuch as the records maintained in this office are not of the type which renders this information available.

Unless we know the control station office at which Miss Uyeda was registered, it is impossible to determine the assembly or reception center where she may be living at the present time.

Sincerely yours,

Azile Aaron

Azile H. Aaron, PB
Public Assistance Representative

_____ Answered
_____ Ansd. by Routine Advice
_____ No Answer Required

Directed to File

By _____
Surname

FILE ONLY WHEN SIGNED

J. Dale
Tea Room DT

May 16, 1942

Federal Security Agency
785 Market Street
San Francisco, California

Gentlemen:

Will you please furnish the information requested in the attached?

Thank you.

R. H. Wickman
Secretary Manager

RHW:bt

_____ Answered

_____ Answ. by Routine Advice

_____ No Answer Required

Directed to File

By _____
Surname

FILE ONLY WHEN SIGNED

May 12, 1942

Federal Reserve Bank
Custodian of Alian Property
115 12th Street
Oakland, California

Attention Mr. Hendricks

Dear Sir:

Several of our members are interested in learning the present address of Emily Hideko Uyeda (Japanese) formerly of 1212 28th Street, and 170 6th Street, Oakland.

Father is Tomegara Uyeda and was supposed to own the property at 170 6th Street.

Emily Uyeda was formerly employed as a domestic by J. J. Valentine of 500 Wildwood Avenue, Oakland.

I tried to phone you, but was informed you were not in, was instructed to call San Francisco who referred me to Berkeley without desired results.

Will you see what you can do for me please.

R. H. Wickman

Secretary, Manager

RHW:dlm

Answered
Ansd. by Routine Advice
No Answer Required

Directed to File
By _____
Surname

FILE ONLY WHEN SIGNED

1-3-4-7-9-11-595

RETAILERS CREDIT ASSOCIATION

Date 5-9-42

Name Emily Uyeda - Japanese

Address 1212 - 28 St

Occupation Was Maid - Dah John Valentine Presence
Gone - 1 yr

Business Address

Code No.	Date Opened	Highest Credit	Total Owing	Paym'ts 2nd Dis.	Paym'ts 3rd Dis.	Paym'ts 4th Dis.	For What Month Owes	Time Taken to Pay in Full and Remarks
11	7/39	31	25				12-1-	30-60
					£ Pay 1/20 - 5.00			
4			18				Feb - Mar	

Had Accts with ~~[illegible]~~ - Roe Bros
Corp Sub Fund

Do they know Camp she is at -
Reg Letter returned no fdw
address -

Call Fed Reserve

3R 3782

FORM 2

FEDERAL RESERVE BANK OF SAN FRANCISCO
FISCAL AGENT OF THE UNITED STATES
EVACUEE PROPERTY DEPARTMENT

June 3, 1942

PEHLE
FOREIGN FUNDS CONTROL
WASHINGTON

FOR MR. PEHLE'S PERSONAL ATTENTION

MEMORANDUM

SUBJECT: REPORT ON CIVILIAN EXCLUSION ORDER NO. 20

1. Civil Control Station, 122 Kirkland Avenue, Kirkland, Washington

2. Number of Evacuees in project: 457

3. Number of heads of families in project: 124

4. Interviews, etc. (Evacuee Property Dept.): 40

5. Motor Vehicles Received:

   (a) For Sale to Army 0

   (b) For Storage 0

6. Property Storage:

   (a) Number of Family Units 4

   (b) Space occupied (approximately) 404

   Where stored: 203 Third Avenue South, Seattle, Washington

FEDERAL RESERVE BANK OF SAN FRANCISCO
FISCAL AGENT OF THE UNITED STATES
EVACUEE PROPERTY DEPARTMENT

June 3, 1942

PEHLE
FOREIGN FUNDS CONTROL
WASHINGTON

FOR MR. PEHLE'S PERSONAL ATTENTION

MEMORANDUM

SUBJECT: REPORT ON CIVILIAN EXCLUSION ORDER NO. 72

1. Civil Control Station, 455 Commercial Street, El Centro, California

2. Number of Evacuees in project: 639

3. Number of heads of families in project: 152

4. Interviews, etc. (Evacuee Property Dept.): 11

5. Motor Vehicles Received:

   (a) For Sale to Army 0

   (b) For Storage 0

6. Property Storage:

   (a) Number of Family Units 0

   (b) Space occupied (cubic feet estimated) 0

FEDERAL RESERVE BANK OF SAN FRANCISCO
FISCAL AGENT OF THE UNITED STATES
EVACUEE PROPERTY DEPARTMENT

June 3, 1942

FAHLE
FOREIGN FUNDS CONTROL
WASHINGTON

FOR MR. FAHLE'S PERSONAL ATTENTION

MEMORANDUM

SUBJECT: REPORT ON CIVILIAN EXCLUSION ORDER NO. 68

1. Bowers Building, Main Street, Poulsbo, Washington, and Vashon Island Community House, Vashon, Washington.

2. Number of Evacuees in project: 161

3. Number of heads of families in project: 45

4. Interviews, etc. (Evacuee Property Dept.): 19

5. Motor Vehicles Received:

   (a) For Sale to Army 0

   (b) For Storage 0

6. Property Storage:

   (a) Number of Family Units 4

   (b) Space occupied (approximately) 116

   Where stored: 208 Third Avenue South
   Seattle, Washington

FEDERAL RESERVE BANK OF SAN FRANCISCO
FISCAL AGENT OF THE UNITED STATES
EVACUEE PROPERTY DEPARTMENT

June 3, 1942

PEHLE
FOREIGN FUNDS CONTROL
WASHINGTON

FOR MR. PEHLE'S PERSONAL ATTENTION

MEMORANDUM

SUBJECT: REPORT ON CIVILIAN EXCLUSION ORDER NO. 39

1. Civil Control Station, Lonely Acres, Benton Junction, Washington

2. Number of Evacuees in project: 972

3. Number of heads of families in project: 237

4. Interviews, etc. (Evacuee Property Dept.): 24

5. Motor Vehicles Received:

   (a) For Sale to Army 0

   (b) For Storage 0

6. Property Storage:

   (a) Number of Family Units 1

   (b) Space occupied (approximately) 13

   Where stored: 208 Third Avenue South, Seattle, Washington

PRIVATE
FOREIGN FUNDS CONTROL
WASHINGTON, D. C.

June 3, 1942.

Report of Evacuee Property Department for week ending Friday, May 29,1942.

1. Number of Evacuee Property offices operating during week.

California 18 Arizona 0 Oregon 1 Washington 2 Total 21

2. Location of offices operating during week, number of interviews at each and total persons represented at interview.

	Location	Interviews	Persons Represented
California (Head Office Zone)	Bakersfield	20	20
	Chico	6	8
	Fresno	52	52
	Hayward	3	3
	Marysville	2	2
	Merced	9	9
	Sacramento	53	63
	Salinas	0	0
	San Francisco	21	21
	San Jose	7	33
	Santa Rosa	18	19
	Stockton	5	5
	Visalia	2	2
California (Los Angeles Branch Zone)	El Centro	0	0
	Los Angeles	18	21
	Riverside	1	3
	San Bernardino	0	0
	Arcadia	6	92
Oregon	Portland	89	111
Washington	Seattle	17	17
	Yakima	7	10
		336	491

3. Communities visited by Field Representatives during period and dates of visits: NONE

4. Powers of attorney accepted: NONE

EVERSON

FEDERAL RESERVE BANK OF SAN FRANCISCO
FISCAL AGENT OF THE UNITED STATES
EVACUEE PROPERTY DEPARTMENT

MEMORANDUM June 3, 1942.

SUBJECT: REPORT ON CIVILIAN EXCLUSION ORDER NO. 93

1. Civil Control Station, Red Men's Hall, Florin, California

2. Number of Evacuees in Project: 936

3. Number of Heads of Families in Project: 212

4. Interviews, etc. (Evacuee Property Dep't.) 10

5. Motor Vehicles Received:

   (a) For Sale to Army None

   (b) For Storage None

6. Property Stored:

   (a) Number of Family Units: 40

   (b) Space occupied (cubic feet estimated) 8,420

   Where stored: Sacramento City Wharf, Front & P Streets, Sacramento, California

FEDERAL RESERVE BANK OF SAN FRANCISCO
FISCAL AGENT OF THE UNITED STATES
EVACUEE PROPERTY DEPARTMENT

MEMORANDUM June 3, 1942

SUBJECT: REPORT ON CIVILIAN EXCLUSION ORDER NO. 83

1. Civil Control Station, 3557 Main Street, Riverside, California.

2. Number of Evacuees in Project: 565

3. Number of Heads of Families in Project: 146

4. Interviews, etc. (Evacuee Property Dep't.) 1

5. Motor Vehicles Received:

(a) For Sale to Army None

(b) For Storage 3

Where stored: Owl Garage, 3876 Seventh Street, Riverside, California

6. Property Storage:

(a) Number of Family Units 12

(b) Space occupied (cubic feet estimated) 2,320

Where stored: 356 East First Street, Los Angeles, California

FEDERAL RESERVE BANK OF SAN FRANCISCO
FISCAL AGENT OF THE UNITED STATES
EVACUEE PROPERTY DEPARTMENT

MEMORANDUM June 3, 1942.

SUBJECT: REPORT ON CIVILIAN EXCLUSION ORDER NO. 96.

1. Civil Control Station, Washington School, Perkins, California

2. Number of Evacuees in Project: 715

3. Number of Heads of Families in project: 132

4. Interviews, etc. (Evacuee Property Dep't.) 1

5. Motor Vehicles Received:

   (a) For Sale to Army None

   (b) For Storage None

6. Property Storage:

   (a) Number of Family Units 5

   (b) Space occupied (cubic feet estimated) 750

   Where stored: Sacramento City Wharf, Front & P Streets, Sacramento, California

FEDERAL RESERVE BANK OF SAN FRANCISCO
FISCAL AGENT OF THE UNITED STATES
EVACUEE PROPERTY DEPARTMENT

MEMORANDUM June 1, 1942

SUBJECT: REPORT ON CIVILIAN EXCLUSION ORDER NO. 81

1. Civil Control Station, 1501 O'Farrell Street, San Francisco California.

2. Number of Evacuees in project: 279

3. Number of Heads of Families in project: 144

4. Interviews, etc. (Evacuee Property Dep't.) 9

5. Motor Vehicles Received:

   (a) For Sale to Army None

   (b) For Storage None

6. Property Storage:

   (a) Number of Family Units 17

   (b) Space occupied (cubic feet estimated) 2,160

   Where stored: 1595 Van Ness Avenue, San Francisco, California.

FEDERAL RESERVE BANK OF SAN FRANCISCO
FISCAL AGENT OF THE UNITED STATES
EVACUEE PROPERTY DEPARTMENT

MEMORANDUM June 1, 1942

SUBJECT: REPORT ON CIVILIAN EXCLUSION ORDER NO. 94

1. Civil Control Station, Walnut Grove Hotel, Walnut Grove, California.

2. Number of Evacuees in Project: 960

3. Number of Heads of Families in project: 359

4. Interviews, etc. (Evacuee Property Dept.) 32

5. Motor Vehicles Received

   (a) For Sale to Army None

   (b) For Storage None

6. Property Storage:

   (a) Number of Family Units 49

   (b) Space occupied (cubic feet estimated) 13,978

   Where stored: Sacramento City Wharf Warehouse, Front and P Streets, Sacramento, California.

The Story of
PACIFIC COAST JAPANESE EVACUATION



An Address Delivered Before the Commonwealth Club of San Francisco
on May 20, 1942, by

COLONEL KARL R. BENDETSEN, G.S.C.
UNITED STATES ARMY

ASSISTANT CHIEF OF STAFF
WESTERN DEFENSE COMMAND AND
FOURTH ARMY

The problem of evacuation of all persons of Japanese ancestry from the Pacific coastal frontier is one that interests the people of the United States. Especially is it one that interests members of the Commonwealth Club, as well as all persons resident in this coastal area.

First, I should like to tell you something of the reasoning behind the evacuation of all persons of Japanese ancestry from this coastal frontier.

There are three principal dangers—hence, three principal problems bearing upon internal security in time of war. These problems, and the methods used to combat them, are described, ordinarily, in these terms: Anti-sabotage, counter-espionage and counter-fifth column. By the latter is meant action in concert by well-organized groups under raid or invasion conditions.

The relationship of the Japanese population to these dangers, following the outbreak of war, became a problem peculiar to the West Coast. The Japanese community presented a group with a high potential for action against the national interest—I will comment more fully on this in a moment. To approach the problem as one involving only alien enemies would be to suggest, first, that the danger, if any, would emanate from alien Japanese alone, a group of persons whose average age is well above sixty years. Also, it would be to suggest that every alien Japanese is a potential saboteur or espionage agent; and, perforce, to suggest the converse.

By design, or by accident, substantial numbers of the Japanese coastal frontier communities were deployed through very sensitive and very vital areas.

Now, if you and I had settled in Japan, raised our families there and if our children and grandchildren were raised there, it is most improbable that during a period of war between Japan and the United States, if we were not interned, that we would commit any overt acts of sabotage acting individually. Doubtless, in the main, and irrespective of our inner emotions, you and I would be law abiding.

But when the final test of loyalty came, if United States forces were engaged in launching an attack on Japan, I believe it is extremely doubtful whether we could withstand the ties of race and the affinity for the land of our forebears, and stand with the Japanese against United States forces.

To withstand such pressure seems too much to expect of any national group, almost wholly unassimilated and which has preserved in large measure to itself, its customs and traditions—a group characterized by strong filial piety.

It is doubtless true that many persons of Japanese ancestry are loyal to the United States. It is also true that many are not loyal. We know this. Contrary to other national or racial groups, the behavior of Japanese has been such that in not one single instance has any Japanese reported disloyalty on the part of another specific individual of the same race.

There has been no substantial evidence of manifestation of nationalistic fervor exhibited by any Japanese group in the United States since the outbreak of the war. Even on the Emperor's birthday there was no visible evidence that the day was remembered in evacuee centers.

This attitude—well illustrated, I think, by the fact that there has **not** been a single instance when any Japanese has reported dis-

loyalty on the part of another of the same race—may be, and can be a most ominous thing. Chasing specters of fear is merely exhausting. It accomplishes nothing. The Army least of all will expend its energies in that direction. But it must be realistic—the nation must be realistic. The real contingencies must be taken into account. The contingency that under raid or invasion conditions there might be widespread action in concert — well-regulated, well-disciplined and controlled—a fifth column, is a real one. As such, it presented a threat to the national security and therefore a problem which required solution.

Here, in brief, is a timetable of how that problem was met.

On February 19th the President of the United States delegated to the Secretary of War the power to exclude any person, alien or citizen, from any area which might be required on the grounds of military necessity. This delegation of power included the authority to carry out an evacuation program.

The following day these powers were delegated by the Secretary of War to Lieutenant General J. L. DeWitt, Commanding the Western Defense Command and Fourth Army. Responsibility for a solution of the problem relating to Japanese along the coastal frontier became his.

The development of a program depended in part on enactment by Congress of the necessary sanctions, upon which enforcement could be predicated. This was done on March 21st with the approval of Public Law 503, 77th Congress, making it a misdemeanor to violate any published regulations made applicable by Commanding General under the Executive Order to the right to enter, remain in, or leave the military area.

On March 2nd, General DeWitt by Public Proclamation Number One designated the West half (roughly) of Washington, Oregon, California and the South half of Arizona as Military Area No. 1. There were created certain prohibited and restricted zones. In establishing these military areas, General DeWitt announced that Japanese aliens and American born persons of Japanese lineage would be the first required to evacuate certain critical points to be designated. At this time it was also indicated that following the evacuation of critical areas there would be a gradual clearance of all of the coastal area and all prohibited zones.

By order of the Commanding General on March 10, the Civil Affairs Division of the General Staff of Western Command and Fourth Army was created. It was charged, under the Assistant Chief of Staff for Civil Affairs, with responsibility for formulation of plans and directives for "Control and exclusion of civilians, including the designation of military areas". On March 11, 1942, the Wartime Civil Control Administration was created by order of General DeWitt. It is the operating agency of the Civil Affairs Division under command of the Assistant Chief of Staff for Civil Affairs to carry out such plans and directives.

On March 18, a Presidential Order established the War Relocation Authority. It is charged with responsibility of selecting, preparing and operating permanent centers where evacuees may live and work for the duration of the war, and to supervise all work and employment of evacuees both in and out of such centers.

On March 29th an order was issued by General DeWitt prohibiting voluntary migration by the Japanese. This date marked the beginning of planned, supervised evacuation.

On May 31st, the interim evacuation of the Japanese population to temporary Assembly Centers will have been completed, except for 2000 who will be evacuated by June 6th.

This timetable represents the highlights of the undertaking.

The evacuation program itself consisted of three interim steps and a final solution.

The first step was designation of military areas from which the Japanese were to be excluded and the voluntary migration which followed. Encouragement was given to the voluntary migration from Military Areas and an effort was made on the part of some groups of Japanese to locate in other states. Altogether about 6000 Japanese moved inland, but voluntary migration, on the whole, proved to be impractical because it was not accepted. The Army had in mind from the beginning that the major extent of the movement of the Japanese from military areas would have to be undertaken as a completely organized, controlled and supervised operation. The Army's job, however, called for the evacuation of 113,000 people and this involved development of means to assist evacuees in the disposition of homes and businesses, farms and crops, equipment and property and innumerable problems of personal adjustment as well as finding and preparing temporary locations for the evacuees.

The second interim step was a plan for immediate evacuation if developments required. The Army needed time to prepare a permanent program and the situation called for an emergency plan. It was impossible, of course, at this time for the Army to reveal the fact that it was prepared to affect a complete evacuation, practically overnight, in the event of an emergency. Plans were made to move the 113,000 Japanese into already established Army cantonments in a Mass Movement which could have been undertaken immediately. Prepared in this way against the possibility of fifth column activity, or for any outbreaks of anti-Japanese feeling, the Army continued with its plans for a permanent program.

The third interim step was the selection and preparation of eighteen temporary Assembly Centers to which the Japanese could be quickly removed for later transfer to permanent locations. The decision to remove the Japanese to temporary Assembly Centers was based upon several important considerations. In the first place, the use of fairgrounds, race tracks and other public properties which provided installations of utilities as well as convenient locations, contributed to greater speed in the evacuation program. The use of these properties also made it easier to protect the evacuees' welfare and property. Moreover, evacuation through these centers could be accomplished with the use of a minimum number of soldiers.

The final step in the program is the settlement of evacuees in the permanent centers operated by the War Relocation Authority. This is the phase of the program that has taken more time than was available considering the necessity for early evacuation. It was primarily to prepare for this concluding phase of the evacuation program that the methods described were employed in the preliminary or interim steps.

The actual operation of the program is under the Civil Affairs Division of the General Staff of the Fourth Army and Western Defense Command. In direct charge of the evacuation operation is

the Assistant Chief of Staff who serves as head of the Civil Affairs Division of the Fourth Army Staff and of the Wartime Civil Control Administration.

In addition to the military, the Wartime Civil Control Administration includes representatives of all Federal departments and civilian agencies involved in the evacuation job.

The Federal Reserve Bank of San Francisco, has assisted Japanese in the disposition of their property including leases, transfers, merchandise, automobiles and household furnishings.

The Department of Agriculture through the Farm Security Administration has undertook a program of resettlement of evacuated lands and the protection of growing crops.

The Federal Security Agencies, through the United States Employment Service, the Social Security Board, and the United States Public Health Service, have given important assistance at several stages of the evacuation centers.

The Department of Justice has had difficult legal problems and its Federal Bureau of Investigation has made an important contribution.

The Works Progress Administration has provided civilian personnel to handle under army direction the management and operation of the evacuation centers.

The Department of Commerce through the Bureau of Census has provided highly qualified statistical and research personnel and service.

The Office of Emergency Management has assisted in administrative operations.

So far we have considered the problem that confronted the government and the nation, the time table of important developments in meeting the problem, the major step in the evacuation program, and the administrative authority and organization in charge of the program. This brings me to the actual details of how the evacuation is carried on.

There are 64 W. C. C. A. stations on the coast through which the Japanese are given necessary assistance. In each station there are representatives of each Federal agency directly involved. For example, the Federal Security Administration provides a receptionist; a social worker who is prepared to assist in family problems and in preliminary plans for housing. The Federal Reserve Bank provides consultants to advise on property protection, auto and truck transportation, household goods, storage, etc. Representatives of Farm Security Administration advise on crop loans, handling of farm equipment and matters relating to the purchase or management of farm lands.

The exclusion order is the first step in actual evacuation procedure. It has required careful advance planning down to the smallest detail by the Army staff comprising the Wartime Civil Control Administration. The task of each agency, whether civil or military is carefully prescribed to fit the evacuation project involved. Careful synchronizing must be assured by this advance planning. Following this, the order for the evacuation of a given, desirable area is given and the team starts functioning.

Notices are posted advising the Japanese population of the limits of the area to be evacuated and advising them to report to a

Civil Control Station and to be prepared to move by a given date.

Each civil control station functions about five days in a particular evacuation area. The team which makes up a given "station" then moves on to its next assignment—it spends about 4 days in advance reconnaissance. Such a team comprises civilian agency representatives including a medical examiner from the U. S. Public Health Service and a team captain from the U. S. Employment Service. They have been trained in advance for the job by the Wartime Civil Control Administration.

The next major phase of the evacuation procedure is the transportation of evacuees to the Assembly Centers.

On the date of moving the Army takes full charge of the movement and determines whether the evacuation is accomplished by train, bus or automobile caravan. Evacuees may sell their automobiles to the Government or have them stored temporarily.

Upon arrival at the center the evacuees are registered and assigned living quarters by the civilian personnel. Much of the detail work connected with resettlement in the Assembly Centers is carried on with the assistance of the Japanese themselves. A small Army contingent guards the camp but the Army has no other personnel involved in the operation of the Assembly Centers after the evacuees have been brought into the grounds.

The accommodations at each of the Assembly Centers include living quarters for family units, group dining halls, milk stations, shower baths, toilets and laundries. A post exchange is in operation at each center and a modest program of recreational activities to supplement work projects is being provided. Each center has its own hospital and staff.

The evacuees are supplied with food, housing, hospitalization, medical and dental care and necessary clothing. During their temporary residence in the Assembly Centers, Japanese are given nominal allowances for incidentals. Upon application the evacuees may secure coupon books which may be used for the purchase of merchandise at the center exchanges or stores. These books entitle a single adult to $2.50 merchandise per month, a couple to $4.00, an individual under 16 years $1.00. The maximum allowance for any family is $7.50.

Compensation is given to those evacuees who work in the Assembly Centers upon this basis: unskilled workers $8.00 a month; skilled workers $12.00; professional and technical workers $16.00 a month. No wage schedule for evacuees who are assigned to administrative and maintenance work has been determined. The wage schedules in Assembly Centers are based on a 44-hour week. The compensation to which I refer is provided only for work done in connection with the operation of the Assembly Centers.

The eighteen temporary Assembly Centers were selected for the accommodation of all Japanese in the Western States. These centers are located in four states as follows:

Arizona: Mayer.

California: Fresno, Marysville, Merced, Pinedale, Pomona, Sacramento, Salinas, Arcadia, Stockton, Tanforan, Tulare, Turlock, Tule Lake, Manzanar.

Oregon: Portland.

Washington: Puyallup.

The largest is at the Santa Anita race track in Arcadia, with a capacity of 17,000. Next come Manzanar and Tule Lake with a capacity of 10,000 each and Puyallup and Tanforan, each with 8,000.

Fresno, Merced, Pinedale, Pomona, Sacramento, Stockton and Tulare have capacities of 5,000 each, Salinas and Turlock 4,000 each, Marysville and Portland 3,000 each, and the more or less isolated Mayer center, 250.

The complete job of preparing the Assembly Centers and actual removal of the Japanese to these centers will have been accomplished during a period of about two months. During this time housing for 112,000 people has been erected, supplied and equipped. The construction, equipping and supplying of the eighteen Assembly Centers and the whole evacuation procedure have been accomplished under the direction of only 35 Army officers.

We have referred to Assembly Centers as temporary locations. It is definitely understood that the Japanese who have been removed to the Assembly Centers will be transferred at a later date to the permanent Relocation Centers which are now being prepared.

The machinery for this final phase of the program was established under executive order on March 18th in the creation of the War Relocation Authority as a civilian agency under the direction of Mr. Milton Eisenhower. The War Relocation Authority works in cooperation with the War Department and is charged with the responsibility for locating and operating Relocation Centers in which the Japanese may live for the duration of the war. The Army will have no part in this phase of the program except for the actual transfer of evacuees from Assembly Centers to Relocation Centers and the maintenance of protective military guards outside the centers, although the Army does actually construct and equip the permanent Centers which War Relocation Authority is to operate.

Many people have asked about the extent to which the Japanese will be available to contribute to the nation's production of agricultural and other products.

This matter lies solely within the jurisdiction and responsibility of the War Relocation Authority, the separate agency charged with the permanent handling of the whole program.

Therefore, I can only answer the question in part directly and in part by quoting from a statement of policy just issued by War Relocation Authority.

War Relocation Authority has created a War Relocation Work Corps in which all Japanese over 16 years of age may voluntarily enlist. The following is quoted from War Relocation Authority's booklet on the subject:

"Enlistment in the work corps is entirely voluntary and all evacuees over sixteen years of age who are employable, both men and women, may apply. Among the obligations which the enlistee assumes are these:

1. He agrees to serve as a member of the corps until two weeks after the end of the war.
2. He swears loyalty to the United States and agrees to perform faithfully all tasks assigned to him by the Corps authority.

3. He may be granted furloughs for work in agricultural, industrial or other private employment under the following conditions:

   a. Since the Army cannot provide protective services for groups or communities of less than 5,000, each State and local community where enlistees are to work must give assurance that they are in a position to maintain law and order.

   b. Transportation to the place of private employment and return must be arranged without cost to the Federal Government.

   c. Employers must, of course, pay prevailing wages to enlistees without displacing other labor and must provide suitable living accommodations.

   d. For the time enlistees are privately employed, they will pay the Government for expenses incurred in behalf of their dependents who may remain at Relocation Centers.

Upon application from War Relocation Authority, and statement that the conditions just quoted have been met to the satisfaction of War Relocation Authority, the Army will permit Japanese to leave Assembly Centers for private employment providing the location of such Japanese is to be outside the boundaries of Military Area No. 1. The Army will grant no permits for work within Military Area No. 1 under any circumstances. So far as the Army is concerned then, evacuees are now in Assembly Centers—virtually all of them. Soon all of them will be. While there, they are the Army's full responsibility. It accepts that. When the permanent centers are built it will transport evacuees to such centers under Army convoy. It will also provide military guard around such established centers. It accepts that responsibility, too. **But** it cannot accept the responsibility when evacuees are released to be employed privately because it does not have the men or the equipment to spare. On the other hand if state, local and private interests ask War Relocation Authority for evacuees labor, and agree to be responsible for the maintenance of law and order, knowing that the Army cannot provide supervision, the Army cannot and will not stand in the way of permitting such labor to be made available by War Relocation Authority.

Prospective employers seeking to arrange for the private employment of Japanese under the conditions I have outlined should consult Mr. E. R. Fryer, Regional Director of the War Relocation Authority, Whitcomb Hotel, San Francisco.

I have tried—and I hope—succeeded—in making clear the distinction between **relocation** which is being handled by War Relocation Authority with our cooperation, and **evacuation** which has been the Army's job, and which I have described in detail.

FEDERAL RESERVE BANK OF SAN FRANCISCO
FISCAL AGENT OF THE UNITED STATES
EVACUEE PROPERTY DEPARTMENT

MEMORANDUM

May 29, 1942

SUBJECT: REPORT ON CIVILIAN EXCLUSION ORDER NO. 97

1. Civil Control Station, Manteca Union High School Auditorium, Manteca, California

2.	Number of Evacuees in project:	168
3.	Number of Heads of Families in project:	34
4.	Interviews, etc. (Evacuee Property Dep't.)	None
5.	Motor Vehicles Received:	
	(a) For Sale to Army	None
	(b) For Storage	None
6.	Property Storage:	
	(a) Number of Family Units	None
	(b) Space occupied (cubic feet estimated)	None

FEDERAL RESERVE BANK OF SAN FRANCISCO
FISCAL AGENT OF THE UNITED STATES
EVACUEE PROPERTY DEPARTMENT

May 28, 1942

MEMORANDUM

SUBJECT: REVISED REPORT ON CIVILIAN EXCLUSION ORDER NO. 69
(Superseding Report Dated May 19, 1942)

1. Civil Control Station, 300 "B" Street, Yuba City, California.

2. Number of Evacuees in project: 438

3. Number of heads of families in project: 138

4. Interviews, etc. (Evacuee Property Dept.): 11

5. Motor Vehicles Received:

   (a) For Sale to Army 1

   (b) For Storage None

6. Property Storage:

   (a) Number of Family Units 5

   (b) Space occupied (cubic feet estimated) 60

   Where stored: Central Garage, Bush & College, Woodland, California.

FEDERAL RESERVE BANK OF SAN FRANCISCO
FISCAL AGENT OF THE UNITED STATES
EVACUEE PROPERTY DEPARTMENT

May 27, 1942

MEMORANDUM

SUBJECT: REPORT ON CIVILIAN EXCLUSION ORDER NO. 55

1. Civil Control Station, 340 North Valencia Street, Covina, California.

2. Number of Evacuees in project: 1,166

3. Number of heads of families in project: 293

4. Interviews, etc. (Evacuee Property Dept.): None

5. Motor Vehicles Received:

   (a) For Sale to Army 15

   (b) For Storage 47

   Where stored: Pomona Assembly Center, Pomona, California.

6. Property Storage:

   (a) Number of Family Units 16

   (b) Space occupied (cubic feet estimated) 4,696

   Where stored: 358 East First Street, Los Angeles California.

FEDERAL RESERVE BANK OF SAN FRANCISCO
FISCAL AGENT OF THE UNITED STATES
EVACUEE PROPERTY DEPARTMENT

May 27, 1942

MEMORANDUM

SUBJECT: REPORT ON CIVILIAN EXCLUSION ORDER NO. 66

1. Civil Control Station, Old Southern Pacific Station, East Fifth Street & Central Avenue, Los Angeles, California.

2. Number of Evacuees in project: 1,680

3. Number of heads of families in project: 521

4. Interviews, etc. (Evacuee Property Dept.): 1

5. Motor Vehicles Received:

   (a) For Sale to Army None

   (b) For Storage 2

   Where stored: Santa Anita Assembly Center, Arcadia, California.

6. Property Storage:

   (a) Number of Family Units 13

   (b) Space occupied (cubic feet estimated) 2,464

   Where stored: 358 East First Street, Los Angeles, California.

FEDERAL RESERVE BANK OF SAN FRANCISCO
FISCAL AGENT OF THE UNITED STATES
EVACUEE PROPERTY DEPARTMENT

MEMORANDUM May 26, 1942

SUBJECT: REPORT ON CIVILIAN EXCLUSION ORDER NO. 60

1. Civil Control Station, 249 East Center Street, Anaheim, California.

2. Number of Evacuees in project: 850

3. Number of heads of families in project: 200

4. Interviews, etc. (Evacuee Property Dept.): 2

5. Motor Vehicles Received:

   (a) For Sale to Army None

   (b) For Storage 3

   Where stored: 228 South Los Angeles Street, Anaheim, California.

6. Property Storage:

   (a) Number of Family Units 22

   (b) Space occupied (cubic feet estimated): 2,493

   Where stored: 324 East Fourth Street, Long Beach, California.

FEDERAL RESERVE BANK OF SAN FRANCISCO
FISCAL AGENT OF THE UNITED STATES
EVACUEE PROPERTY DEPARTMENT

MEMORANDUM

May 26, 1942.

SUBJECT: REPORT ON CIVILIAN EXCLUSION ORDER NO. 61.

1. Civil Control Station, Sixth and Magnolia Streets, Huntington Beach, California.

2. Number of Evacuees in project: 699

3. Number of heads of families in project: 187

4. Interviews, etc. (Evacuee Property Dept.): None

5. Motor Vehicles Received:

   (a) For Sale to Army None

   (b) For Storage 1

   Where stored: 117 Third Street, Huntington Beach, California.

6. Property Storage:

   (a) Number of Family Units 26

   (b) Space occupied (cubic feet estimated) 4,061

   Where stored: 324 East Fourth Street, Long Beach, California.

FEDERAL RESERVE BANK OF SAN FRANCISCO
FISCAL AGENT OF THE UNITED STATES
EVACUEE PROPERTY DEPARTMENT

MEMORANDUM May 26, 1942

SUBJECT: REPORT ON CIVILIAN EXCLUSION ORDER NO. 70.

1. Civil Control Station, California National Guard Armory, 333 North Washington Street, Lodi, California.

2. Number of Evacuees in project: 2,968

3. Number of heads of families in project: 1,045

4. Interviews, etc. (Evacuee Property Dept.): None

5. Motor Vehicles Received:

   (a) For Sale to Army None

   (b) For Storage None

6. Property Storage:

   (a) Number of family units 19

   (b) Space occupied (cubic feet estimated) 8,400

   Where stored: Pacific Storage Company, 517 North Hunter Street, Stockton, California.

FEDERAL RESERVE BANK OF SAN FRANCISCO
FISCAL AGENT OF THE UNITED STATES
EVACUEE PROPERTY DEPARTMENT

MEMORANDUM May 26, 1942

SUBJECT: REPORT ON CIVILIAN EXCLUSION ORDER NO. 73

1. Civil Control Station, 413 Towne Avenue, Indio, California.
2. Number of Evacuees in project: 214
3. Number of heads of families in project: 59
4. Interviews, etc. (Evacuee Property Department): None
5. Motor Vehicles Received:
   (a) For Sale to Army None
   (b) For Storage None
6. Property Storage:
   (a) Number of Family Units 4
   (b) Space occupied (cubic feet estimated) 1,878

   Where stored: 358 East First Street, Los Angeles, California.

FEDERAL RESERVE BANK OF SAN FRANCISCO
FISCAL AGENT OF THE UNITED STATES
EVACUEE PROPERTY DEPARTMENT

MEMORANDUM May 26, 1942

SUBJECT: REPORT ON CIVILIAN EXCLUSION ORDER NO. 56

1. Civil Control Station, 804 West Garvey Boulevard, Monterey Park, California.

2. Number of Evacuees in project: 768

3. Number of heads of families in project: 186

4. Interviews, etc. (Evacuee Property Dept.): 5

5. Motor Vehicles Received:

   (a) For Sale to Army 3

   (b) For Storage 29

   Where stored: Los Angeles County Fair Grounds, Pomona, California.

6. Property Storage:

   (a) Number of Family Units 11

   (b) Space occupied (cubic feet estimated) 2,880

   Where stored: 387 South Arroyo Parkway, Pasadena, California.

2. (Continued)

	Location	Interviews	Persons Represented
Oregon	Portland	118	138
Washington	Seattle	13	13
	Yakima	47	47
		502	1306

3. Communities visited by Field Representatives during period and dates of visits.

California	Date of Visit
Arvin	May 16
Roseville	May 20
Oregon	None
Washington	None

4. Powers of attorney accepted: None

EVERSON

PMHL:E
FOREIGN FUNDS CONTROL
WASHINGTON, D. C.

May 26, 1942.

Report of Evacuee Property Department for week ending Friday, May 22, 1942.

1. Number of Evacuee Property offices operating during week.

California 24 Arizona 0 Oregon 1 Washington 2 Total 27.

2. Location of offices operating during week, number of interviews at each and total persons represented at interview.

	Location	Interviews	Persons Represented
California (Head Office Zone)	Bakersfield	4	4
	Chico	12	38
	Florin	8	14
	Fresno	0	0
	Hayward	0	0
	*Marysville	19	517
	Merced	2	2
	Sacramento	80	120
	Salinas	6	9
	San Francisco	29	31
	San Jose	0	0
	Santa Rosa	0	0
	Stockton	95	99
	Visalia	0	0
	Walnut Grove	11	14
California (Los Angeles Branch Zone)	El Centro	7	80
	Los Angeles	28	35
	Oceanside	8	33
	Pomona	1	4
	Riverside	5	13
	San Bernardino	1	18
	San Diego	0	0
	Santa Ana	1	1
	Arcadia	5	76

* Marysville persons represented 517 -. 500 including Japanese-American Citizens' League, Marysville, California.

FEDERAL RESERVE BANK OF SAN FRANCISCO
FISCAL AGENT OF THE UNITED STATES
EVACUEE PROPERTY DEPARTMENT

MEMORANDUM May 25, 1942

SUBJECT: REPORT ON CIVILIAN EXCLUSION ORDER NO. 71

1. Civil Control Station, 336 North Seventh Street, Brawley, California.

2. Number of Evacuees in project: 806

3. Number of heads of families in project: 216

4. Interviews, etc. (Evacuee Property Dep't.) 0

5. Motor Vehicles Received:

   (a) For Sale to Army 0

   (b) For Storage 0

6. Property Storage:

   (a) Number of Family Units 0

   (b) Space occupied (cubic feet estimated) 0

FEDERAL RESERVE BANK OF SAN FRANCISCO
FISCAL AGENT OF THE UNITED STATES
EVACUEE PROPERTY DEPARTMENT

MEMORANDUM May 25, 1942

SUBJECT: REPORT ON CIVILIAN EXCLUSION ORDER No. 62

1. Civil Control Station, United States Employment Service,
Palace Hotel Building,
Ukiah, California.

2.	Number of Evacuees in project:	47
3.	Number of heads of families in project:	17
4.	Interviews, etc. (Evacuee Property Dep't.)	0
5.	Motor Vehicles Received:	
	(a) For Sale to Army	0
	(b) For Storage	0
6.	Property Storage:	
	(a) Number of Family Units	0
	(b) Space occupied (cubic feet estimated)	0

FEDERAL RESERVE BANK OF SAN FRANCISCO
FISCAL AGENT OF THE UNITED STATES
EVACUEE PROPERTY DEPARTMENT

MEMORANDUM May 25, 1942

SUBJECT: REPORT ON CIVILIAN EXCLUSION ORDER NO. 59

1. Civil Control Station, Oceanside, California.

2. Number of Evacuees in project: 829

3. Number of heads of families in project: 225

4. Interviews, etc. (Evacuee Property Dep't.) 2

5. Motor Vehicles Received:

   (a) For Sale to Army 3

   (b) For Storage 0

   Where stored: 6242 El Cajon Blvd., San Diego, California

6. Property Storage:

   (a) Number of Family Units 3

   (b) Space occupied (cubic feet estimated) 180

   Where stored: Ace Van & Storage Company,
   3720 El Cajon Avenue, San Diego, California

FEDERAL RESERVE BANK OF SAN FRANCISCO
FISCAL AGENT OF THE UNITED STATES
EVACUEE PROPERTY DEPARTMENT

MEMORANDUM May 25, 1942

SUBJECT: REPORT ON CIVILIAN EXCLUSION ORDER NO. 54

1. Civil Control Station, 38 East California Street, Pasadena, California.

2. Number of Evacuees in project: 1,555

3. Number of heads of families in project: 407

4. Interviews, etc. (Evacuee Property Dep't.) 2

5. Motor Vehicles Received:

   (a) For Sale to Army 6

   (b) For Storage 0

   Where stored:

   4 at 387 South Arroyo Parkway, Pasadena, Cal.
   2 at Santa Anita Park, Arcadia, Cal.

6. Property Storage:

   (a) Number of Family Units 8

   (b) Space occupied (cubic feet estimated) 3,888

   Where stored:

   387 South Arroyo Parkway, Pasadena, Cal.

WESTERN DEFENSE COMMAND AND FOURTH ARMY
Office of Assistant Chief of Staff, Civil Affairs Division

WARTIME CIVIL CONTROL ADMINISTRATION
1231 Market Street
San Francisco, California
Telephone KLondike 2-2611

#22

Statistical Division

May 23, 1942

Mr. R. E. Everson
Assistant Cashier
Federal Reserve Bank
San Francisco, California

Dear Mr. Everson:

Enclosed are Bulletins 10 and 11 to complete your set of bulletins published by the Statistical Division.

As later bulletins are published, they will be sent to you.

Calvert L. Dedrick
Chief, Statistical Division

By _____
Louise Kring
Secretary to Dr. Dedrick

WESTERN DEFENSE COMMAND AND FOURTH ARMY
Assistant Chief of Staff for Civil Affairs
Wartime Civil Control Administration
Statistical Division

- - - - - -

Bulletin 10 - May 15, 1942

EMPLOYED JAPANESE WORKERS 14 YEARS OLD AND OVER, BY MAJOR OCCUPATION GROUP, INDUSTRY GROUP, AND SEX, FOR CALIFORNIA, OREGON, AND WASHINGTON: 1940

The Bureau of the Census furnished the data for this bulletin by special request. The information is from the 1940 Census of Population. The accompanying tables present statistics on employed Japanese workers, 14 years old and over, by sex, by major occupation and industry groups for the States of California, Oregon, and Washington.

The 48,691 persons listed as "employed" represent 43.3 percent of the 112,353 Japanese in the three States. (See Bulletin 1 - revised - Wartime Civil Control Administration, dated March 17, 1942.) Of the total employed Japanese, 35,940, or 73.8 percent, were males, and 12,751, or 26.2 percent, were females.

The statistics concerning the number of workers employed in the three States are presented, first, by major occupation group, and second, by industry group. The 451 occupations used by the Bureau of the Census are arranged into 13 major occupation groups. The percent distribution of the employed workers among these groups is given in Table A.

TABLE A

PERCENT DISTRIBUTION OF EMPLOYED JAPANESE WORKERS 14 YEARS OLD AND OVER BY MAJOR OCCUPATION GROUP, FOR CALIFORNIA, OREGON, AND WASHINGTON: 1940

Major Occupation Group	Percent
Employed (exc. on pub. emerg.work)	100.0
Professional workers	2.4
Semi-professional workers	0.5
Farmers and farm managers	14.4
Proprietors, mgrs.,officials, exc. farm.	11.3
Clerical, sales and kindred workers	11.3
Craftsmen, foremen, and kindred workers.	1.9
Operatives and kindred workers	7.2
Domestic service workers	7.3
Service workers, except domestic	7.0
Farm laborers (wage earners), foremen	17.0
Farm laborers, unpaid family workers)	9.9
Laborers, except farm	9.0
Occupation not reported	0.8

Bulletin 7 of the Wartime Civil Control Administration, dated April 13, 1942, gave the industrial classification of employed Japanese workers for the five major industrial groups: "Agriculture", "Manufacturing", "Wholesale and retail trade", "Personal service", and "All other", by sex, for counties of these three States. The present bulletin provides the complete industrial detail presented for the general population by the Bureau of the Census in its Second Series Bulletins, Census of Population: 1940.

In preparing the industrial classification the Bureau of the Census grouped detailed specific industries in such a manner as to provide, by the grouping of industries, approximate comparisons with the Standard Industrial Classification, the Industrial Classification of the Social Security Board, and the industry groups of the Fifteenth Decennial Census: 1930. The percent distribution of employed workers among the major industry groups is given in Table B.

TABLE B

PERCENT DISTRIBUTION OF EMPLOYED JAPANESE WORKERS 14 YEARS OLD AND OVER BY MAJOR INDUSTRY GROUP, FOR CALIFORNIA, OREGON, AND WASHINGTON: 1940

Major Industry Group	Percent
Employed (exc. on pub.emerg. work)	100.0
Agriculture, forestry, and fishery	46.9
Mining	-
Construction	0.2
Manufacturing	4.1
Transport.,communication,pub.utilities.	1.5
Wholesale and retail trade	23.6
Finance, insurance and real estate	1.3
Business and repair services	0.8
Personal services	17.1
Amusement, recreation and rel. services	0.5
Professional and related services	2.7
Government	0.3
Industry not reported	1.0

The data presented in this bulletin showing Japanese workers classified by major occupation and industry groups are limited to "Employed workers" 14 years old and over, that is, persons who were actually at work or who had a job in the week of March 24 - 30, 1940. In the States covered by this bulletin, occupational and industrial data for Japanese, classified as on "Public emergency work", or as "Seeking work" are not included. For an analysis of the total labor force these two groups should be added to the data here presented.

CONTENTS

	Page
Three State Total	2
California	3
Oregon	11
Washington	16

EMPLOYED JAPANESE WORKERS 14 YEARS OLD AND OVER, BY MAJOR OCCUPATION GROUP, INDUSTRY GROUP, AND SEX, FOR CALIFORNIA, OREGON, AND WASHINGTON: 1940

MAJOR OCCUPATION GROUP AND INDUSTRY GROUP	Three State Total			California			Oregon			Washington		
	Total	Male	Female	Total	Male	Female	Total	Male	Female	Total	Male	Female
MAJOR OCCUPATION GROUP												
Employed (except on public emergency work)	48,691	35,940	12,751	40,374	30,110	10,264	1,771	1,320	451	6,546	4,510	2,036
Professional workers	1,157	756	401	960	637	323	45	27	18	152	92	60
Semiprofessional workers	250	187	43	199	160	39	7	6	1	24	21	3
Farmers and farm managers	7,001	6,594	407	5,807	5,495	312	349	324	25	845	775	70
Proprietors, managers, and officials, except farm	5,491	4,668	823	4,217	3,642	575	281	218	63	993	808	185
Clerical, sales, and kindred workers	5,312	3,429	2,083	4,608	2,968	1,640	171	91	80	733	370	363
Craftsmen, foremen, and kindred workers	924	844	80	681	625	56	60	57	3	183	162	21
Operatives and kindred workers	3,517	2,280	1,237	2,717	1,806	911	125	88	37	675	386	289
Domestic service workers	3,541	1,257	2,284	3,239	1,178	2,057	37	6	31	269	73	196
Service workers, except domestic	3,393	1,954	1,439	2,421	1,349	1,072	169	97	72	803	508	295
Farm laborers (wage workers) and farm foremen	8,307	7,361	946	7,692	6,844	848	220	192	28	395	325	70
Farm laborers, unpaid family workers	4,832	2,117	2,715	3,954	1,757	2,197	185	98	87	693	262	431
Laborers, except farm	4,383	4,235	148	3,605	3,478	127	111	108	3	667	649	18
Occupation not reported	403	258	145	276	171	107	11	8	3	114	79	35
INDUSTRY GROUP												
Employed (except on public emergency work)	48,691	35,940	12,751	40,374	30,110	10,264	1,771	1,320	451	6,546	4,510	2,036
Agriculture, forestry, and fishery	22,813	18,549	4,264	20,016	16,475	3,541	760	619	141	2,037	1,455	582
Agriculture	22,027	17,785	4,242	19,289	15,761	3,528	759	618	141	1,979	1,406	573
Forestry (except logging) and fishery	786	764	22	727	714	13	1	1	-	58	49	9
Mining	12	10	2	11	9	2	-	-	-	1	1	-
Coal mining	-	-	-	-	-	-	-	-	-	-	-	-
Crude petroleum and natural gas production	6	5	1	6	5	1	-	-	-	-	-	-
Other mines and quarries	6	5	1	5	4	1	-	-	-	1	1	-
Construction	96	96	-	82	82	-	2	2	-	12	12	-
Manufacturing	1,978	1,306	672	1,131	629	502	180	147	33	667	530	137
Food and kindred products	769	347	422	595	204	391	32	29	3	142	114	28
Textile-mill products	34	15	19	20	8	12	1	1	-	13	6	7
Apparel and other fabricated textile products	152	37	115	36	9	27	3	2	1	113	26	87
Logging	60	55	5	1	1	-	43	40	3	16	14	2
Sawmills and planing mills	365	363	2	6	6	-	66	66	-	293	291	2
Furniture, store fixtures, and misc. wooden goods	66	56	10	59	50	9	-	-	-	7	6	1
Paper and allied products	31	27	4	27	24	3	-	-	-	4	3	1
Printing, publishing, and allied industries	327	258	69	251	206	45	11	5	6	65	47	18
Chemicals and allied products	73	63	10	66	59	7	-	-	-	7	4	3
Petroleum and coal products	11	11	-	11	11	-	-	-	-	-	-	-
Leather and leather products	10	5	5	8	5	3	-	-	-	2	-	2
Stone, clay, and glass products	5	5	-	2	2	-	-	-	-	3	3	-
Iron and steel and their products	12	11	1	6	6	-	-	-	-	6	5	1
Nonferrous metals and their products	8	7	1	6	5	1	-	-	-	2	2	-
Machinery	11	11	-	8	8	-	-	-	-	3	3	-
Automobiles and automobile equipment	2	2	-	1	1	-	1	1	-	-	-	-
Transportation equipment, except automobiles	6	6	-	6	6	-	-	-	-	-	-	-
Other and not specified manufacturing industries	36	27	9	22	18	4	3	3	-	11	6	5
Transport., communication, and other public utilities	706	684	22	293	276	18	62	62	-	351	347	4
Railroads (incl. r.r. repair shops) and railway express service	431	427	4	55	52	3	60	60	-	316	315	1
Trucking service	177	170	7	161	156	5	-	-	-	16	14	2
Other transportation	78	70	8	61	54	7	1	1	-	16	15	1
Communication	4	3	1	3	2	1	1	1	-	-	-	-
Utilities	16	14	2	13	11	2	-	-	-	3	3	-
Wholesale and retail trade	11,472	8,451	3,021	9,336	7,016	2,320	404	267	137	1,732	1,168	564
Wholesale trade	2,190	1,859	331	1,880	1,615	265	42	32	10	268	212	56
Food and dairy products stores, and milk retailing	4,972	3,741	1,231	4,101	3,197	904	215	129	86	656	415	241
Eating and drinking places	2,082	1,295	787	1,572	955	617	86	59	27	424	281	143
Motor vehicles and accessories retailing, filling stations	187	173	14	150	139	11	6	5	1	31	29	2
Other retail trade	2,041	1,383	658	1,633	1,110	523	55	42	13	353	231	122
Finance, insurance, and real estate	656	491	165	448	359	89	34	16	18	174	116	58
Business and repair services	411	397	14	360	348	12	8	8	-	43	41	2
Automobile storage, rental, and repair services	292	285	7	256	251	5	4	4	-	32	30	2
Business and repair services, except automobile	119	112	7	104	97	7	4	4	-	11	11	-
Personal services	8,336	4,592	3,744	6,896	3,815	3,081	271	154	117	1,169	623	546
Domestic service	4,744	2,421	2,323	4,393	2,301	2,092	38	7	31	313	113	200
Hotels and lodging places	1,335	816	519	787	459	328	131	87	44	417	270	147
Laundering, cleaning, and dyeing services	1,478	968	510	1,085	743	342	79	47	32	314	178	136
Miscellaneous personal services	779	387	392	631	312	319	23	13	10	125	62	63
Amusement, recreation, and related services	251	202	49	219	176	43	6	5	1	26	21	5
Professional and related services	1,326	901	525	1,097	664	433	48	29	19	181	108	73
Government	126	42	84	119	37	82	2	2	-	5	3	2
Industry not reported	508	319	189	366	225	141	14	9	5	128	85	43

Source: Bureau of the Census

EMPLOYED JAPANESE WORKERS 14 YEARS OLD AND OVER, BY MAJOR OCCUPATION GROUP, INDUSTRY GROUP, AND SEX, FOR CALIFORNIA, BY COUNTIES: 1940

(Only counties listed by the Census as having Japanese are included)

MAJOR OCCUPATION GROUP AND INDUSTRY GROUP	The State		Alameda County		Amador County		Butte County		Calaveras County		Colusa County	
	Male	Female	Male	Female	Male	Female	Male	Female	Male	Female	Male	Female
MAJOR OCCUPATION GROUP												
Employed (except on public emergency work)	30,110	10,264	1,544	682	-	-	71	17	-	-	39	14
Professional workers	637	323	58	17	-	-	-	-	-	-	-	1
Semiprofessional workers	160	39	15	4	-	-	-	1	-	-	-	-
Farmers and farm managers	5,495	312	170	10	-	-	21	5	-	-	9	-
Proprietors, managers, and officials, except farm	3,642	575	193	42	-	-	7	-	-	-	3	4
Clerical, sales, and kindred workers	2,968	1,640	135	108	-	-	3	1	-	-	1	-
Craftsmen, foremen, and kindred workers	625	56	62	2	-	-	2	-	-	-	1	-
Operatives and kindred workers	1,806	911	175	77	-	-	2	-	-	-	4	2
Domestic service workers	1,178	2,057	111	289	-	-	1	2	-	-	1	3
Service workers, except domestic	1,349	1,072	33	31	-	-	4	2	-	-	2	3
Farm laborers (wage workers) and farm foremen	6,844	848	187	47	-	-	29	1	-	-	13	-
Farm laborers, unpaid family workers	1,757	2,197	44	47	-	-	2	4	-	-	4	1
Laborers, except farm	3,478	127	354	-	-	-	-	1	-	-	-	-
Occupation not reported	171	107	7	8	-	-	-	-	-	-	1	-
INDUSTRY GROUP												
Employed (except on public emergency work)	30,110	10,264	1,544	682	-	-	71	17	-	-	39	14
Agriculture, forestry, and fishery	16,475	3,541	569	115	-	-	54	11	-	-	27	1
Agriculture	15,761	3,528	567	115	-	-	54	11	-	-	27	1
Forestry (except logging) and fishery	714	13	2	-	-	-	-	-	-	-	-	-
Mining	9	2	-	-	-	-	-	-	-	-	-	-
Coal mining	-	-	-	-	-	-	-	-	-	-	-	-
Crude petroleum and natural gas production	5	1	-	-	-	-	-	-	-	-	-	-
Other mines and quarries	4	1	-	-	-	-	-	-	-	-	-	-
Construction	82	-	12	-	-	-	-	-	-	-	-	-
Manufacturing	629	502	55	5	-	-	-	-	-	-	-	-
Food and kindred products	204	391	4	3	-	-	-	-	-	-	-	-
Textile-mill products	8	12	1	-	-	-	-	-	-	-	-	-
Apparel and other fabricated textile products	9	27	-	-	-	-	-	-	-	-	-	-
Logging	1	-	-	-	-	-	-	-	-	-	-	-
Sawmills and planing mills	6	-	-	-	-	-	-	-	-	-	-	-
Furniture, store fixtures, and misc. wooden goods	50	9	5	-	-	-	-	-	-	-	-	-
Paper and allied products	24	3	-	-	-	-	-	-	-	-	-	-
Printing, publishing, and allied industries	206	45	11	2	-	-	-	-	-	-	-	-
Chemicals and allied products	59	7	22	-	-	-	-	-	-	-	-	-
Petroleum and coal products	11	-	4	-	-	-	-	-	-	-	-	-
Leather and leather products	5	3	2	-	-	-	-	-	-	-	-	-
Stone, clay, and glass products	2	-	-	-	-	-	-	-	-	-	-	-
Iron and steel and their products	6	-	-	-	-	-	-	-	-	-	-	-
Nonferrous metals and their products	5	1	1	-	-	-	-	-	-	-	-	-
Machinery	8	-	1	-	-	-	-	-	-	-	-	-
Automobiles and automobile equipment	1	-	-	-	-	-	-	-	-	-	-	-
Transportation equipment, except automobile	6	-	-	-	-	-	-	-	-	-	-	-
Other and not specified manufacturing industries	18	4	4	-	-	-	-	-	-	-	-	-
Transport., communication, and other public utilities	275	18	13	2	-	-	2	-	-	-	1	-
Railroads (inc. r.r. repair shops) and railway exp. service	52	3	5	-	-	-	2	-	-	-	-	-
Trucking service	156	5	6	1	-	-	-	-	-	-	1	-
Other transportation	54	7	4	1	-	-	-	-	-	-	-	-
Communication	2	1	-	-	-	-	-	-	-	-	-	-
Utilities	11	2	-	-	-	-	-	-	-	-	-	-
Wholesale and retail trade	7,016	2,320	284	109	-	-	7	1	-	-	3	6
Wholesale trade	1,615	265	43	10	-	-	1	-	-	-	-	-
Food and dairy products stores, and milk retailing	3,197	904	126	45	-	-	6	1	-	-	2	1
Eating and drinking places	955	617	19	9	-	-	-	-	-	-	1	5
Motor vehicles and accessories retailing, filling stations	139	11	6	-	-	-	-	-	-	-	-	-
Other retail trade	1,110	523	92	45	-	-	-	-	-	-	-	-
Finance, insurance, and real estate	359	89	20	1	-	-	-	-	-	-	-	-
Business and repair services	348	12	14	1	-	-	-	-	-	-	-	-
Automobile storage, rental, and repair services	251	5	9	-	-	-	-	-	-	-	-	-
Business and repair services, except automobile	97	7	5	1	-	-	-	-	-	-	-	-
Personal services	3,815	3,081	506	406	-	-	5	4	-	-	7	6
Domestic service	2,301	2,092	285	290	-	-	1	2	-	-	1	3
Hotels and lodging places	459	328	5	11	-	-	-	-	-	-	1	-
Laundering, cleaning, and dyeing services	743	342	181	91	-	-	4	-	-	-	4	2
Miscellaneous personal services	312	319	35	14	-	-	-	2	-	-	1	1
Amusement, recreation, and related services	176	43	5	-	-	-	-	1	-	-	-	-
Professional and related services	664	433	53	21	-	-	-	-	-	-	-	1
Government	37	82	2	8	-	-	-	-	-	-	-	-
Industry not reported	225	141	9	14	-	-	3	-	-	-	1	-

EMPLOYED JAPANESE WORKERS 14 YEARS OLD AND OVER, BY MAJOR OCCUPATION GROUP, INDUSTRY GROUP, AND SEX, FOR CALIFORNIA, BY COUNTIES: 1940 (cont.)

(Only counties listed by the Census as having Japanese are included)

MAJOR OCCUPATION GROUP AND INDUSTRY GROUP	Contra Costa County		Eldorado County		Fresno County		Imperial County		Inyo County		Kern County	
	Male	Female	Male	Female	Male	Female	Male	Female	Male	Female	Male	Female
MAJOR OCCUPATION GROUP												
Employed (except on public emergency work)	288	62	1	-	1,360	395	452	78	1	-	336	52
Professional workers	-	-	-	-	28	17	7	4	-	-	4	-
Semiprofessional workers	-	-	-	-	7	2	-	-	-	-	2	-
Farmers and farm managers	32	7	-	-	453	25	190	8	-	-	25	1
Proprietors, managers, and officials, except farm	8	3	-	-	103	20	46	8	-	-	28	6
Clerical, sales, and kindred workers	4	11	-	-	44	46	14	18	-	-	18	9
Craftsmen, foremen, and kindred workers	4	-	-	-	26	2	6	-	-	-	4	1
Operatives and kindred workers	5	3	-	-	30	10	17	10	-	-	13	4
Domestic service workers	3	9	-	-	4	44	1	4	-	-	5	14
Service workers, except domestic	1	2	-	-	38	40	24	10	1	-	15	10
Farm laborers (wage workers) and farm foremen	187	13	1	-	480	92	118	3	-	-	209	2
Farm laborers, unpaid family workers	4	11	-	-	130	89	20	11	-	-	4	5
Laborers, except farm	9	1	-	-	11	4	5	1	-	-	10	-
Occupation not reported	1	2	-	-	6	6	5	1	-	-	1	1
INDUSTRY GROUP												
Employed (except on public emergency work)	288	62	1	-	1,360	395	452	78	1	-	336	52
Agriculture, forestry, and fishery	260	32	1	-	1,080	207	336	26	-	-	245	11
Agriculture	260	32	1	-	1,080	207	336	26	-	-	245	11
Forestry (except logging) and fishery	-	-	-	-	-	-	-	-	-	-	-	-
Mining	-	-	-	-	1	-	-	-	-	-	5	-
Coal mining	-	-	-	-	-	-	-	-	-	-	-	-
Crude petroleum and natural gas production	-	-	-	-	1	-	-	-	-	-	5	-
Other mines and quarries	-	-	-	-	-	-	-	-	-	-	-	-
Construction	-	-	-	-	1	-	-	-	-	-	-	-
Manufacturing	1	-	-	-	15	5	2	-	-	-	1	-
Food and kindred products	-	-	-	-	7	5	-	-	-	-	-	-
Textile-mill products	-	-	-	-	-	-	-	-	-	-	-	-
Apparel and other fabricated textile products	-	-	-	-	-	-	-	-	-	-	-	-
Logging	-	-	-	-	-	-	-	-	-	-	-	-
Sawmills and planing mills	-	-	-	-	-	-	-	-	-	-	-	-
Furniture, store fixtures, and misc. wooden goods	-	-	-	-	-	-	1	-	-	-	-	-
Paper and allied products	1	-	-	-	-	-	-	-	-	-	-	-
Printing, publishing, and allied industries	-	-	-	-	6	-	-	-	-	-	-	-
Chemicals and allied products	-	-	-	-	-	-	1	-	-	-	-	-
Petroleum and coal products	-	-	-	-	-	-	-	-	-	-	1	-
Leather and leather products	-	-	-	-	-	-	-	-	-	-	-	-
Stone, clay, and glass products	-	-	-	-	-	-	-	-	-	-	-	-
Iron and steel and their products	-	-	-	-	-	-	-	-	-	-	-	-
Nonferrous metals and their products	-	-	-	-	-	-	-	-	-	-	-	-
Machinery	-	-	-	-	-	-	-	-	-	-	-	-
Automobiles and automobile equipment	-	-	-	-	-	-	-	-	-	-	-	-
Transportation equipment, except automobiles	-	-	-	-	-	-	-	-	-	-	-	-
Other and not specified manufacturing industries	-	-	-	-	-	-	-	-	-	-	-	-
Transport., communication, and other public utilities	6	-	-	-	9	-	3	-	-	-	4	1
Railroads (inc. r.r. repair shops) and railway exp. service	4	-	-	-	1	-	-	-	-	-	4	1
Trucking service	2	-	-	-	8	-	3	-	-	-	-	-
Other transportation	-	-	-	-	-	-	-	-	-	-	-	-
Communication	-	-	-	-	-	-	-	-	-	-	-	-
Utilities	-	-	-	-	-	-	-	-	-	-	-	-
Wholesale and retail trade	12	14	-	-	141	77	82	29	1	-	47	14
Wholesale trade	1	1	-	-	14	-	25	2	-	-	9	1
Food and dairy products stores, and milk retailing	7	3	-	-	42	23	20	10	-	-	23	7
Eating and drinking places	1	-	-	-	40	36	32	14	1	-	9	5
Motor vehicles and accessories retailing, filling stations	-	-	-	-	5	-	-	-	-	-	-	-
Other retail trade	3	10	-	-	40	18	5	3	-	-	6	1
Finance, insurance, and real estate	-	-	-	-	5	-	1	-	-	-	1	-
Business and repair services	-	-	-	-	26	1	4	-	-	-	6	-
Automobile storage, rental, and repair services	-	-	-	-	23	1	3	-	-	-	5	-
Business and repair services, except automobile	-	-	-	-	3	-	1	-	-	-	-	-
Personal services	6	13	-	-	31	65	6	14	-	-	20	23
Domestic service	5	9	-	-	5	44	1	4	-	-	8	14
Hotels and lodging places	-	1	-	-	9	2	2	2	-	-	8	3
Laundering, cleaning, and dyeing services	2	3	-	-	7	5	1	5	-	-	6	3
Miscellaneous personal services	1	-	-	-	10	14	2	3	-	-	-	3
Amusement, recreation, and related services	-	-	-	-	12	9	5	-	-	-	5	1
Professional and related services	-	-	-	-	54	22	9	5	-	-	3	-
Government	-	-	-	-	-	2	-	3	-	-	-	1
Industry not reported	1	3	-	-	7	7	4	1	-	-	4	1

EMPLOYED JAPANESE WORKERS 14 YEARS OLD AND OVER, BY MAJOR OCCUPATION GROUP INDUSTRY GROUP, AND SEX, FOR CALIFORNIA, BY COUNTIES: 1940 (cont)

(Only counties listed by the Census as having Japanese are included)

MAJOR OCCUPATION GROUP AND INDUSTRY GROUP	Kings County		Lake County		Los Angeles County		Madera County		Marin County		Mendocino County	
	Male	Female	Male	Female	Male	Female	Male	Female	Male	Female	Male	Female
MAJOR OCCUPATION GROUP												
Employed (except on public emergency work)	146	24	1	-	12,261	4,744	43	4	55	30	12	-
Professional workers	4	-	-	-	287	160	-	-	-	-	-	-
Semiprofessional workers	-	-	-	-	70	18	-	-	-	-	-	-
Farmers and farm managers	33	-	-	-	1,585	106	28	-	5	-	1	-
Proprietors, managers, and officials, except farm	14	3	-	-	2,074	306	4	1	4	-	2	-
Clerical, sales, and kindred workers	7	4	-	-	2,143	1,006	1	1	1	-	1	-
Craftsmen, foremen, and kindred workers	2	-	-	-	272	26	-	-	1	-	-	-
Operatives and kindred workers	5	2	-	-	591	452	-	-	6	2	-	-
Domestic service workers	1	8	-	-	291	573	-	-	19	25	-	-
Service workers, except domestic	3	2	-	-	709	570	-	-	-	-	-	-
Farm laborers (wage workers) and farm foremen	69	2	1	-	1,119	316	8	-	-	-	8	-
Farm laborers, unpaid family workers	7	3	-	-	667	1,079	2	2	1	1	-	-
Laborers, except farm	1	-	-	-	2,413	99	-	-	18	1	-	-
Occupation not reported	-	-	-	-	40	33	-	-	-	1	-	-
INDUSTRY GROUP												
Employed (except on public emergency work)	146	24	1	-	12,261	4,744	43	4	55	30	12	-
Agriculture, forestry, and fishery	111	6	1	-	5,037	1,561	38	2	11	2	9	-
Agriculture	111	6	1	-	4,492	1,549	38	2	10	2	9	-
Forestry (except logging) and fishery	-	-	-	-	545	12	-	-	1	-	-	-
Mining	-	-	-	-	2	1	-	-	-	-	-	-
Coal mining	-	-	-	-	-	-	-	-	-	-	-	-
Crude petroleum and natural gas production	-	-	-	-	1	-	-	-	-	-	-	-
Other mines and quarries	-	-	-	-	1	1	-	-	-	-	-	-
Construction	-	-	-	-	33	-	-	-	1	-	-	-
Manufacturing	2	-	-	-	324	393	-	-	-	-	1	-
Food and kindred products	2	-	-	-	101	314	-	-	-	-	-	-
Textile-mill products	-	-	-	-	5	11	-	-	-	-	-	-
Apparel and other fabricated textile products	-	-	-	-	6	25	-	-	-	-	-	-
Logging	-	-	-	-	-	-	-	-	-	-	-	-
Sawmills and planing mills	-	-	-	-	4	-	-	-	-	-	1	-
Furniture, store fixtures, and misc. wooden goods	-	-	-	-	34	1	-	-	-	-	-	-
Paper and allied products	-	-	-	-	23	3	-	-	-	-	-	-
Printing, publishing, and allied industries	-	-	-	-	92	26	-	-	-	-	-	-
Chemicals and allied products	-	-	-	-	29	6	-	-	-	-	-	-
Petroleum and coal products	-	-	-	-	2	-	-	-	-	-	-	-
Leather and leather products	-	-	-	-	1	3	-	-	-	-	-	-
Stone, clay, and glass products	-	-	-	-	2	-	-	-	-	-	-	-
Iron and steel and their products	-	-	-	-	4	-	-	-	-	-	-	-
Nonferrous metals and their products	-	-	-	-	2	-	-	-	-	-	-	-
Machinery	-	-	-	-	4	-	-	-	-	-	-	-
Automobiles and automobile equipment	-	-	-	-	-	-	-	-	-	-	-	-
Transportation equipment, except automobile	-	-	-	-	5	-	-	-	-	-	-	-
Other and not specified manufacturing industries	-	-	-	-	10	4	-	-	-	-	-	-
Transport., communication, and other public utilities	-	-	-	-	114	6	-	-	-	-	-	-
Railroads (inc. r.r. repair shops) and railway exp. service	-	-	-	-	10	1	-	-	-	-	-	-
Trucking service	-	-	-	-	77	-	-	-	-	-	-	-
Other transportation	-	-	-	-	18	2	-	-	-	-	-	-
Communication	-	-	-	-	1	1	-	-	-	-	-	-
Utilities	-	-	-	-	8	2	-	-	-	-	-	-
Wholesale and retail trade	18	5	-	-	4,434	1,407	5	2	3	-	2	-
Wholesale trade	-	-	-	-	888	128	-	-	-	-	1	-
Food and dairy products stores, and milk retailing	12	2	-	-	2,351	649	5	2	-	-	1	-
Eating and drinking places	4	3	-	-	574	354	-	-	-	-	-	-
Motor vehicles and accessories retailing, filling stations	-	-	-	-	79	7	-	-	-	-	-	-
Other retail trade	2	-	-	-	532	269	-	-	3	-	-	-
Finance, insurance, and real estate	-	-	-	-	194	74	-	-	-	-	-	-
Business and repair services	3	-	-	-	167	4	-	-	-	-	-	-
Automobile storage, rental, and repair services	3	-	-	-	123	1	-	-	-	-	-	-
Business and repair services, except automobile	-	-	-	-	44	3	-	-	-	-	-	-
Personal services	5	12	-	-	1,531	1,026	-	-	40	27	-	-
Domestic service	1	8	-	-	991	590	-	-	33	25	-	-
Hotels and lodging places	-	1	-	-	256	188	-	-	-	-	-	-
Laundering, cleaning, and dyeing services	2	2	-	-	175	92	-	-	6	2	-	-
Miscellaneous personal services	2	1	-	-	109	156	-	-	1	-	-	-
Amusement, recreation, and related services	4	1	-	-	82	12	-	-	-	-	-	-
Professional and related services	3	-	-	-	289	202	-	-	-	-	-	-
Government	-	-	-	-	11	14	-	-	-	-	-	-
Industry not reported	-	-	-	-	53	44	-	-	-	1	-	-

EMPLOYED JAPANESE WORKERS 14 YEARS OLD AND OVER, BY MAJOR OCCUPATION GROUP, INDUSTRY GROUP, AND SEX, FOR CALIFORNIA, BY COUNTIES: 1940 (cont)

(Only counties listed by the Census as having Japanese are included)

MAJOR OCCUPATION GROUP AND INDUSTRY GROUP	Merced County		Modoc County		Monterey County		Napa County		Orange County		Placer County	
	Male	Female	Male	Female	Male	Female	Male	Female	Male	Female	Male	Female
MAJOR OCCUPATION GROUP												
Employed (except on public emergency work)	178	14	3	-	721	179	10	4	667	155	467	53
Professional workers	3	-	-	-	13	6	-	1	2	-	3	-
Semiprofessional workers	-	-	-	-	2	-	-	-	-	1	-	-
Farmers and farm managers	104	2	-	-	136	9	3	-	248	16	138	6
Proprietors, managers, and officials, except farm	3	-	-	-	57	14	-	-	31	3	21	2
Clerical, sales, and kindred workers	1	1	-	-	23	17	-	1	6	11	4	7
Craftsmen, foremen, and kindred workers	1	1	1	-	13	-	-	-	4	-	2	-
Operatives and kindred workers	3	1	-	-	99	14	-	-	4	1	4	4
Domestic service workers	2	-	-	-	15	38	1	-	1	6	2	7
Service workers, except domestic	1	-	-	-	18	24	2	1	9	8	1	6
Farm laborers (wage workers) and farm foremen	37	2	-	-	236	33	3	-	294	20	246	10
Farm laborers, unpaid family workers	21	7	-	-	28	25	-	1	51	85	38	8
Laborers, except farm	1	-	2	-	75	-	1	-	9	-	3	1
Occupation not reported	1	-	-	-	6	2	-	-	8	4	6	2
INDUSTRY GROUP												
Employed (except on public emergency work)	178	14	3	-	721	179	10	4	667	155	467	53
Agriculture, forestry, and fishery	164	11	-	-	470	70	6	1	604	120	421	25
Agriculture	164	11	-	-	425	70	6	1	596	119	421	25
Forestry (except logging) and fishery	-	-	-	-	45	-	-	-	8	1	-	-
Mining	-	-	-	-	-	-	-	-	-	1	1	-
Coal mining	-	-	-	-	-	-	-	-	-	-	-	-
Crude petroleum and natural gas production	-	-	-	-	-	-	-	-	-	1	-	-
Other mines and quarries	-	-	-	-	-	-	-	-	-	-	1	-
Construction	-	-	-	-	-	-	-	-	2	-	-	-
Manufacturing	-	-	-	-	14	3	1	-	-	-	2	2
Food and kindred products	-	-	-	-	11	3	-	-	-	-	1	2
Textile-mill products	-	-	-	-	-	-	-	-	-	-	-	-
Apparel and other fabricated textile products	-	-	-	-	-	-	-	-	-	-	-	-
Logging	-	-	-	-	-	-	-	-	-	-	-	-
Sawmills and planing mills	-	-	-	-	-	-	-	-	-	-	-	-
Furniture, store fixtures, and misc. wooden goods	-	-	-	-	-	-	-	-	-	-	-	-
Paper and allied products	-	-	-	-	-	-	-	-	-	-	-	-
Printing, publishing, and allied industries	-	-	-	-	1	-	1	-	-	-	-	-
Chemicals and allied products	-	-	-	-	2	-	-	-	-	-	-	-
Petroleum and coal products	-	-	-	-	-	-	-	-	-	-	-	-
Leather and leather products	-	-	-	-	-	-	-	-	-	-	-	-
Stone, clay, and glass products	-	-	-	-	-	-	-	-	-	-	-	-
Iron and steel and their products	-	-	-	-	-	-	-	-	-	-	-	-
Nonferrous metals and their products	-	-	-	-	-	-	-	-	-	-	-	-
Machinery	-	-	-	-	-	-	-	-	-	-	-	-
Automobiles and automobile equipment	-	-	-	-	-	-	-	-	-	-	-	-
Transportation equipment, except automobiles	-	-	-	-	-	-	-	-	-	-	-	-
Other and not specified manufacturing industries	-	-	-	-	-	-	-	-	-	-	1	-
Transport., communication, and other public utilities	2	-	3	-	2	1	-	-	1	-	2	-
Railroads (inc. r.r. repair shops) and railway exp. service	-	-	3	-	-	-	-	-	-	-	1	-
Trucking service	2	-	-	-	2	1	-	-	1	-	1	-
Other transportation	-	-	-	-	-	-	-	-	-	-	-	-
Communication	-	-	-	-	-	-	-	-	-	-	-	-
Utilities	-	-	-	-	-	-	-	-	-	-	-	-
Wholesale and retail trade	5	2	-	-	135	36	-	-	39	18	28	9
Wholesale trade	5	1	-	-	70	2	-	-	5	-	2	-
Food and dairy products stores, and milk retailing	-	-	-	-	30	13	-	-	18	10	13	3
Eating and drinking places	-	-	-	-	12	18	-	-	10	5	2	3
Motor vehicles and accessories retailing, filling stations	-	-	-	-	6	-	-	-	-	-	2	-
Other retail trade	-	1	-	-	17	6	-	-	6	3	7	3
Finance, insurance, and real estate	-	-	-	-	2	-	-	-	-	-	-	-
Business and repair services	-	-	-	-	12	1	-	-	1	-	1	-
Automobile storage, rental, and repair services	-	-	-	-	10	-	-	-	1	-	1	-
Business and repair services, except automobile	-	-	-	-	2	1	-	-	-	-	-	-
Personal services	2	-	-	-	52	55	3	1	8	9	5	11
Domestic service	2	-	-	-	30	35	2	-	5	6	3	7
Hotels and lodging places	-	-	-	-	3	3	-	-	2	3	-	2
Laundering, cleaning, and dyeing services	-	-	-	-	12	7	-	-	-	-	1	-
Miscellaneous personal services	-	-	-	-	7	10	1	1	1	-	1	2
Amusement, recreation, and related services	-	-	-	-	13	2	-	-	-	-	-	-
Professional and related services	4	1	-	-	18	9	-	2	4	1	3	-
Government	-	-	-	-	-	-	-	-	-	-	-	4
Industry not reported	1	-	-	-	5	2	-	-	8	4	6	2

EMPLOYED JAPANESE WORKERS 14 YEARS OLD AND OVER, BY MAJOR OCCUPATION GROUP, INDUSTRY GROUP, AND SEX, FOR CALIFORNIA, BY COUNTIES: 1940 (cont)

(Only counties listed by the Census as having Japanese are included)

MAJOR OCCUPATION GROUP AND INDUSTRY GROUP	Plumas County		Riverside County		Sacramento County		San Benito County		San Bernardino County		San Diego County	
	Male	Female	Male	Female	Male	Female	Male	Female	Male	Female	Male	Female
MAJOR OCCUPATION GROUP												
Employed (except on public emergency work)	1	-	147	34	1,856	739	153	17	97	26	740	257
Professional workers	-	-	3	-	45	32	1	1	-	3	9	6
Semiprofessional workers	-	-	-	-	7	3	-	-	1	1	5	1
Farmers and farm managers	-	-	65	-	420	28	64	1	17	1	163	15
Proprietors, managers, and officials, except farm	1	-	14	4	270	36	2	-	21	1	56	7
Clerical, sales, and kindred workers	-	-	4	4	126	120	1	1	-	4	33	18
Craftsmen, foremen, and kindred workers	-	-	1	-	58	3	-	-	8	-	3	3
Operatives and kindred workers	-	-	8	12	130	80	1	-	7	1	12	23
Domestic service workers	-	-	-	7	22	102	-	1	2	1	4	38
Service workers, except domestic	-	-	3	-	106	95	-	-	5	7	25	12
Farm laborers (wage workers) and farm foremen	-	-	51	3	446	39	61	6	24	2	242	34
Farm laborers, unpaid family workers	-	-	6	3	185	193	19	7	4	4	45	78
Laborers, except farm	-	-	11	-	55	7	3	-	7	-	139	1
Occupation not reported	-	-	1	1	6	8	1	-	1	1	4	3
INDUSTRY GROUP												
Employed (except on public emergency work)	1	-	147	34	1,856	739	153	17	97	26	740	257
Agriculture, forestry, and fishery	-	-	107	6	1,080	272	144	14	46	7	562	127
Agriculture	-	-	107	6	1,080	272	144	14	46	7	468	127
Forestry (except logging) and fishery	-	-	-	-	-	-	-	-	-	-	94	-
Mining	-	-	-	-	-	-	-	-	1	-	-	-
Coal mining	-	-	-	-	-	-	-	-	-	-	-	-
Crude petroleum and natural gas production	-	-	-	-	-	-	-	-	-	-	-	-
Other mines and quarries	-	-	-	-	-	-	-	-	1	-	-	-
Construction	-	-	-	-	9	-	-	-	-	-	-	-
Manufacturing	-	-	-	-	36	44	1	-	-	-	7	22
Food and kindred products	-	-	-	-	24	34	1	-	-	-	5	22
Textile-mill products	-	-	-	-	-	-	-	-	-	-	-	-
Apparel and other fabricated textile products	-	-	-	-	-	-	-	-	-	-	-	-
Logging	-	-	-	-	-	-	-	-	-	-	-	-
Sawmills and planing mills	-	-	-	-	-	-	-	-	-	-	-	-
Furniture, store fixtures, and misc. wooden goods	-	-	-	-	2	8	-	-	-	-	1	-
Paper and allied products	-	-	-	-	-	-	-	-	-	-	-	-
Printing, publishing, and allied industries	-	-	-	-	8	2	-	-	-	-	-	-
Chemicals and allied products	-	-	-	-	2	-	-	-	-	-	-	-
Petroleum and coal products	-	-	-	-	-	-	-	-	-	-	-	-
Leather and leather products	-	-	-	-	-	-	-	-	-	-	-	-
Stone, clay, and glass products	-	-	-	-	-	-	-	-	-	-	-	-
Iron and steel and their products	-	-	-	-	-	-	-	-	-	-	-	-
Nonferrous metals and their products	-	-	-	-	-	-	-	-	-	-	-	-
Machinery	-	-	-	-	-	-	-	-	-	-	-	-
Automobiles and automobile equipment	-	-	-	-	-	-	-	-	-	-	-	-
Transportation equipment, except automobile	-	-	-	-	-	-	-	-	-	-	1	-
Other and not specified manufacturing industries	-	-	-	-	-	-	-	-	-	-	-	-
Transport., communication, and other public utilities	-	-	5	-	7	-	1	-	9	-	7	-
Railroads (inc. r.r. repair shops) and railway expr. service	-	-	-	-	2	-	-	-	9	-	-	-
Trucking service	-	-	5	-	3	-	1	-	-	-	5	-
Other transportation	-	-	-	-	2	-	-	-	-	-	2	-
Communication	-	-	-	-	-	-	-	-	-	-	-	-
Utilities	-	-	-	-	-	-	-	-	-	-	-	-
Wholesale and retail trade	-	-	21	18	427	150	5	1	24	11	108	21
Wholesale trade	-	-	5	11	119	22	2	-	2	1	28	2
Food and dairy products stores, and milk retailing	-	-	6	3	145	35	3	1	13	4	45	10
Eating and drinking places	-	-	2	-	78	42	-	-	8	6	18	7
Motor vehicles and accessories retailing, filling stations	-	-	1	-	6	-	-	-	-	-	-	-
Other retail trade	-	-	7	5	81	51	-	-	1	-	12	2
Finance, insurance, and real estate	-	-	1	-	23	4	-	-	-	-	3	-
Business and repair services	-	-	1	-	17	1	-	-	-	-	1	-
Automobile storage, rental, and repair services	-	-	1	-	16	1	-	-	-	-	1	-
Business and repair services, except automobile	-	-	-	-	1	-	-	-	-	-	-	-
Personal services	1	-	7	7	196	200	-	1	16	3	40	58
Domestic service	-	-	6	7	88	105	-	1	5	1	25	40
Hotels and lodging places	-	-	-	-	64	47	-	-	1	-	5	4
Laundering, cleaning, and dyeing services	1	-	-	-	52	15	-	-	8	1	3	2
Miscellaneous personal services	-	-	1	-	42	33	-	-	4	1	7	7
Amusement, recreation, and related services	-	-	-	-	14	7	-	-	-	-	1	-
Professional and related services	-	-	4	1	44	33	1	1	-	4	8	11
Government	-	-	-	-	15	37	-	-	-	-	4	-
Industry not reported	-	-	1	1	8	11	1	-	1	1	4	3

EMPLOYED JAPANESE WORKERS 14 YEARS OLD AND OVER, BY MAJOR OCCUPATION GROUP, INDUSTRY GROUP, AND SEX, FOR CALIFORNIA, BY COUNTIES: 1940 (cont)

(Only counties listed by the Census as having Japanese are included)

MAJOR OCCUPATION GROUP AND INDUSTRY GROUP	San Francisco County		San Joaquin County		San Luis Obispo County		San Mateo County		Santa Barbara County		Santa Clara County	
	Male	Female	Male	Female	Male	Female	Male	Female	Male	Female	Male	Female
MAJOR OCCUPATION GROUP												
Employed (except on public emergency work)	1,719	861	1,572	350	285	60	417	204	733	182	1,152	489
Professional workers	75	43	33	12	3	3	4	2	13	5	18	8
Semiprofessional workers	37	7	8	-	-	-	1	2	-	-	8	-
Farmers and farm managers	1	-	248	9	93	1	98	4	56	1	431	23
Proprietors, managers, and officials, except farm	254	55	130	15	16	2	21	6	75	7	80	9
Clerical, sales, and kindred workers	236	117	54	28	4	13	7	7	22	27	29	17
Craftsmen, foremen, and kindred workers	98	17	17	-	2	-	3	1	19	-	14	-
Operatives and kindred workers	216	91	66	14	8	2	25	21	106	22	29	8
Domestic service workers	518	454	13	73	2	8	68	112	22	37	48	119
Service workers, except domestic	207	53	35	90	10	6	8	3	16	18	16	28
Farm laborers (wage workers) and farm foremen	13	3	892	20	120	7	75	6	333	54	259	56
Farm laborers, unpaid family workers	-	-	58	65	18	14	18	40	12	7	164	219
Laborers, except farm	43	-	15	1	9	1	102	-	47	1	73	-
Occupation not reported	21	11	7	5	-	1	-	1	10	3	8	2
INDUSTRY GROUP												
Employed (except on public emergency work)	1,719	861	1,572	350	285	60	417	204	733	182	1,152	489
Agriculture, forestry, and fishery	38	3	1,258	171	237	22	254	51	460	76	885	298
Agriculture	21	3	1,258	171	237	22	254	51	460	76	882	298
Forestry (except logging) and fishery	17	-	-	-	-	-	-	-	-	-	1	-
Mining	-	-	-	-	-	-	-	-	-	-	-	-
Coal mining	-	-	-	-	-	-	-	-	-	-	-	-
Crude petroleum and natural gas production	-	-	-	-	-	-	-	-	-	-	-	-
Other mines and quarries	-	-	-	-	-	-	-	-	-	-	-	-
Construction	18	-	1	-	-	-	1	-	1	-	1	-
Manufacturing	109	21	8	1	-	-	-	-	8	-	18	1
Food and kindred products	18	3	1	-	-	-	-	-	2	-	6	1
Textile-mill products	2	1	-	-	-	-	-	-	-	-	-	-
Apparel and other fabricated textile products	3	2	-	-	-	-	-	-	-	-	-	-
Logging	1	-	-	-	-	-	-	-	-	-	-	-
Sawmills and planing mills	-	-	1	-	-	-	-	-	-	-	-	-
Furniture, store fixtures, and misc. wooden goods	-	-	1	-	-	-	-	-	2	-	4	-
Paper and allied products	-	-	-	-	-	-	-	-	-	-	-	-
Printing, publishing, and allied industries	74	13	5	1	-	-	-	-	1	-	4	-
Chemicals and allied products	1	1	-	-	-	-	-	-	-	-	2	-
Petroleum and coal products	-	-	-	-	-	-	-	-	2	-	1	-
Leather and leather products	2	-	-	-	-	-	-	-	-	-	-	-
Stone, clay, and glass products	-	-	-	-	-	-	-	-	-	-	-	-
Iron and steel and their products	1	-	-	-	-	-	-	-	-	-	1	-
Nonferrous metals and their products	2	1	-	-	-	-	-	-	-	-	-	-
Machinery	1	-	-	-	-	-	-	-	1	-	-	-
Automobiles and automobile equipment	1	-	-	-	-	-	-	-	-	-	-	-
Transportation equipment, except automobile	-	-	-	-	-	-	-	-	-	-	-	-
Other and not specified manufacturing industries	3	-	-	-	-	-	-	-	-	-	-	-
Transport., communication, and other public utilities	45	4	12	-	6	1	-	-	6	-	5	2
Railroads (inc. r.r. repair shops) and railway exp. service	1	-	4	-	2	-	-	-	-	-	-	-
Trucking service	20	1	4	-	4	1	-	-	5	-	3	1
Other transportation	24	3	2	-	-	-	-	-	-	-	2	1
Communication	-	-	-	-	-	-	-	-	-	-	-	-
Utilities	-	-	2	-	-	-	-	-	1	-	-	-
Wholesale and retail trade	423	158	134	44	28	18	21	12	144	41	75	23
Wholesale trade	105	25	8	2	12	-	4	5	81	6	14	3
Food and dairy products stores, and milk retailing	47	11	69	14	10	11	7	2	24	9	33	6
Eating and drinking places	71	56	21	20	4	6	1	1	13	12	5	8
Motor vehicles and accessories retailing, filling stations	7	-	8	1	-	-	1	-	10	2	3	-
Other retail trade	195	86	28	7	-	1	8	4	16	12	20	6
Finance, insurance, and real estate	89	7	7	2	-	-	-	-	1	1	7	-
Business and repair services	40	2	15	-	-	-	1	-	16	1	6	1
Automobile storage, rental, and repair services	12	-	13	-	-	-	1	-	15	1	6	1
Business and repair services, except automobile	28	2	2	-	-	-	-	-	1	-	-	-
Personal services	821	588	97	106	7	15	128	134	89	52	120	136
Domestic service	555	473	19	75	2	8	98	112	58	40	91	121
Hotels and lodging places	37	18	50	12	4	4	1	-	4	5	4	5
Laundering, cleaning, and dyeing services	199	67	15	4	-	2	27	19	2	1	20	5
Miscellaneous personal services	42	30	13	17	1	1	-	3	5	6	5	5
Amusement, recreation, and related services	15	1	3	5	6	-	7	-	2	1	-	-
Professional and related services	76	58	26	12	3	3	5	5	14	7	27	22
Government	4	2	1	4	-	-	-	1	-	-	-	2
Industry not reported	41	17	10	5	-	1	-	1	12	3	10	4

EMPLOYED JAPANESE WORKERS 14 YEARS OLD AND OVER, BY MAJOR OCCUPATION GROUP, INDUSTRY GROUP, AND SEX, FOR CALIFORNIA, BY COUNTIES: 1940 (cont.)

(Only counties listed by the Census as having Japanese are included)

MAJOR OCCUPATION GROUP AND INDUSTRY GROUP	Santa Cruz County		Shasta County		Siskiyou County		Solano County		Sonoma County		Stanislaus County	
	Male	Female	Male	Female	Male	Female	Male	Female	Male	Female	Male	Female
MAJOR OCCUPATION GROUP												
Employed (except on public emergency work)	368	126	2	-	2	-	325	49	207	44	110	12
Professional workers	8	2	-	-	-	-	2	1	2	1	1	1
Semiprofessional workers	1	-	-	-	-	-	-	-	-	-	-	-
Farmers and farm managers	116	7	1	-	-	-	67	3	61	7	39	-
Proprietors, managers, and officials, except farm	13	1	-	-	-	-	14	2	4	-	8	1
Clerical, sales, and kindred workers	8	7	-	-	-	-	3	6	5	2	2	2
Craftsmen, foremen, and kindred workers	5	-	-	-	-	-	2	-	1	-	-	-
Operatives and kindred workers	13	2	-	-	1	-	79	9	13	2	5	1
Domestic service workers	4	19	-	-	-	-	2	6	-	8	2	1
Service workers, except domestic	8	4	-	-	1	-	5	9	-	-	5	2
Farm laborers (wage workers) and farm foremen	91	10	1	-	-	-	129	6	102	10	44	3
Farm laborers, unpaid family workers	91	74	-	-	-	-	14	7	9	11	9	1
Laborers, except farm	12	-	-	-	-	-	7	1	9	1	-	-
Occupation not reported	-	-	-	-	-	-	1	-	1	2	-	-
INDUSTRY GROUP												
Employed (except on public emergency work)	368	126	2	-	2	-	325	49	207	44	110	12
Agriculture, forestry, and fishery	304	91	2	-	-	-	220	16	174	29	92	4
Agriculture	304	91	2	-	-	-	219	16	174	29	92	4
Forestry (except logging) and fishery	-	-	-	-	-	-	1	-	-	-	-	-
Mining	-	-	-	-	1	-	-	-	-	-	-	-
Coal mining	-	-	-	-	-	-	-	-	-	-	-	-
Crude petroleum and natural gas production	-	-	-	-	-	-	-	-	-	-	-	-
Other mines and quarries	-	-	-	-	1	-	-	-	-	-	-	-
Construction	1	-	-	-	-	-	-	-	-	-	-	-
Manufacturing	5	-	-	-	-	-	-	-	18	5	-	-
Food and kindred products	2	-	-	-	-	-	-	-	18	3	-	-
Textile-mill products	-	-	-	-	-	-	-	-	-	-	-	-
Apparel and other fabricated textile products	-	-	-	-	-	-	-	-	-	-	-	-
Logging	-	-	-	-	-	-	-	-	-	-	-	-
Sawmills and planing mills	-	-	-	-	-	-	-	-	-	-	-	-
Furniture, store fixtures, and misc. wooden goods	-	-	-	-	-	-	-	-	-	-	-	-
Paper and allied products	-	-	-	-	-	-	-	-	-	-	-	-
Printing, publishing, and allied industries	3	-	-	-	-	-	-	-	-	-	-	-
Chemicals and allied products	-	-	-	-	-	-	-	-	-	-	-	-
Petroleum and coal products	-	-	-	-	-	-	-	-	-	-	-	-
Leather and leather products	-	-	-	-	-	-	-	-	-	-	-	-
Stone, clay, and glass products	-	-	-	-	-	-	-	-	-	-	-	-
Iron and steel and their products	-	-	-	-	-	-	-	-	-	-	-	-
Nonferrous metals and their products	-	-	-	-	-	-	-	-	-	-	-	-
Machinery	-	-	-	-	-	-	-	-	-	-	-	-
Automobiles and automobile equipment	-	-	-	-	-	-	-	-	-	-	-	-
Transportation equipment, except automobile	-	-	-	-	-	-	-	-	-	-	-	-
Other and not specified manufacturing industries	-	-	-	-	-	-	-	-	-	-	-	-
Transport., communication, and other public utilities	1	-	-	-	1	-	-	-	-	-	1	-
Railroads (inc. r.r. repair shops) and railway exp. service	-	-	-	-	1	-	-	-	-	-	-	-
Trucking service	1	-	-	-	-	-	-	-	-	-	-	-
Other transportation	-	-	-	-	-	-	-	-	-	-	-	-
Communication	-	-	-	-	-	-	-	-	-	-	1	-
Utilities												
Wholesale and retail trade	27	12	-	-	-	-	85	19	8	1	7	3
Wholesale trade	9	2	-	-	-	-	70	90	4	-	1	-
Food and dairy products stores, and milk retailing	7	6	-	-	-	-	8	5	2	1	4	2
Eating and drinking places	4	3	-	-	-	-	6	4	-	-	2	1
Motor vehicles and accessories retailing, filling stations	4	1	-	-	-	-	-	-	-	-	-	-
Other retail trade	3	-	-	-	-	-	1	1	2	-	-	-
Finance, insurance, and real estate	2	-	-	-	-	-	-	-	-	-	2	-
Business and repair services	3	-	-	-	-	-	-	-	1	-	-	-
Automobile storage, rental, and repair services	3	-	-	-	-	-	-	-	1	-	-	-
Business and repair services, except automobile	-	-	-	-	-	-	-	-	-	-	-	-
Personal services	17	21	-	-	-	-	17	11	2	8	6	4
Domestic service	10	19	-	-	-	-	2	6	2	8	2	1
Hotels and lodging places	-	1	-	-	-	-	-	2	-	-	2	1
Laundering, cleaning, and dyeing services	4	-	-	-	-	-	10	2	-	-	2	2
Miscellaneous personal services	3	1	-	-	-	-	5	1	-	-	-	-
Amusement, recreation, and related services	-	-	-	-	-	-	-	-	-	1	-	-
Professional and related services	7	2	-	-	-	-	2	2	3	-	2	-
Government	-	-	-	-	-	-	-	1	-	-	-	1
Industry not reported	1	-	-	-	-	-	1	-	1	2	-	-

EMPLOYED JAPANESE WORKERS 14 YEARS OLD AND OVER, BY MAJOR OCCUPATION GROUP, INDUSTRY GROUP, AND SEX, FOR CALIFORNIA, BY COUNTIES: 1940 (cont.)

(Only counties listed by the Census as having Japanese are included)

MAJOR OCCUPATION GROUP AND INDUSTRY GROUP	Sutter County		Tehama County		Tulare County		Ventura County		Yolo County		Yuba County	
	Male	Female	Male	Female	Male	Female	Male	Female	Male	Female	Male	Female
MAJOR OCCUPATION GROUP												
Employed (except on public emergency work)	113	18	14	4	688	104	237	68	374	100	142	35
Professional workers	-	-	-	-	7	2	3	-	-	4	3	1
Semiprofessional workers	-	-	-	-	-	-	-	-	-	-	-	-
Farmers and farm managers	21	3	3	-	142	11	34	1	118	8	16	-
Proprietors, managers, and officials, except farm	2	-	1	-	33	10	22	2	6	-	27	6
Clerical, sales, and kindred workers	1	1	-	-	10	8	10	9	4	6	5	2
Craftsmen, foremen, and kindred workers	-	-	-	-	2	-	4	-	4	-	3	-
Operatives and kindred workers	1	1	3	1	1	-	37	19	84	17	5	4
Domestic service workers	1	7	1	1	1	8	9	2	2	13	1	11
Service workers, except domestic	1	1	-	-	10	15	10	9	10	5	7	4
Farm laborers (wage workers) and farm foremen	77	3	6	1	436	25	63	8	105	10	70	1
Farm laborers, unpaid family workers	6	2	-	1	28	20	8	11	38	35	2	5
Laborers, except farm	-	-	-	-	-	-	37	5	1	1	-	-
Occupation not reported	3	-	-	-	18	5	-	2	2	1	3	1
INDUSTRY GROUP												
Employed (except on public emergency work)	113	18	14	4	688	104	237	68	374	100	142	35
Agriculture, forestry, and fishery	105	9	9	2	609	56	109	21	267	57	90	8
Agriculture	105	9	9	2	609	56	109	21	267	57	90	8
Forestry (except logging) and fishery	-	-	-	-	-	-	-	-	-	-	-	-
Mining	-	-	-	-	-	-	-	-	-	-	-	-
Coal mining	-	-	-	-	-	-	-	-	-	-	-	-
Crude petroleum and natural gas production	-	-	-	-	-	-	-	-	-	-	-	-
Other mines and quarries	-	-	-	-	-	-	-	-	-	-	-	-
Construction	-	-	-	-	1	-	-	-	-	-	-	-
Manufacturing	-	-	-	-	1	-	1	-	-	2	1	-
Food and kindred products	-	-	-	-	1	-	-	-	-	1	-	-
Textile-mill products	-	-	-	-	-	-	-	-	-	-	-	-
Apparel and other fabricated textile products	-	-	-	-	-	-	-	-	-	-	-	-
Logging	-	-	-	-	-	-	-	-	-	-	-	-
Sawmills and planing mills	-	-	-	-	-	-	-	-	-	-	-	-
Furniture, store fixtures, and misc. wooden goods	-	-	-	-	-	-	-	-	-	-	-	-
Paper and allied products	-	-	-	-	-	-	-	-	-	-	-	-
Printing, publishing, and allied industries	-	-	-	-	-	-	-	-	-	1	-	-
Chemicals and allied products	-	-	-	-	-	-	-	-	-	-	-	-
Petroleum and coal products	-	-	-	-	-	-	1	-	-	-	-	-
Leather and leather products	-	-	-	-	-	-	-	-	-	-	-	-
Stone, clay, and glass products	-	-	-	-	-	-	-	-	-	-	-	-
Iron and steel and their products	-	-	-	-	-	-	-	-	-	-	-	-
Nonferrous metals and their products	-	-	-	-	-	-	-	-	-	-	-	-
Machinery	-	-	-	-	-	-	-	-	-	1	-	-
Automobiles and automobile equipment	-	-	-	-	-	-	-	-	-	-	-	-
Transportation equipment, except automobile	-	-	-	-	-	-	-	-	-	-	-	-
Other and not specified manufacturing industries	-	-	-	-	-	-	-	-	-	-	-	-
Transport., communication, and other public utilities	-	-	-	-	2	1	2	-	1	-	-	-
Railroads (inc. r.r. repair shops) and railway exp. service	-	-	-	-	1	1	-	-	1	-	-	-
Trucking service	-	-	-	-	1	-	2	-	-	-	-	-
Other transportation	-	-	-	-	-	-	-	-	-	-	-	-
Communication	-	-	-	-	-	-	-	-	-	-	-	-
Utilities	-	-	-	-	-	-	-	-	-	-	-	-
Wholesale and retail trade	3	2	-	-	40	22	93	29	90	19	26	6
Wholesale trade	2	1	-	-	4	-	57	15	22	15	2	1
Food and dairy products stores, and milk retailing	1	1	-	-	14	5	24	8	63	1	16	-
Eating and drinking places	-	-	-	-	13	15	6	6	2	-	2	1
Motor vehicles and accessories retailing, filling stations	-	-	-	-	1	-	-	-	-	-	-	-
Other retail trade	-	-	-	-	8	2	6	-	3	3	6	4
Finance, insurance, and real estate	-	-	-	-	-	-	-	-	-	-	1	-
Business and repair services	-	-	-	-	4	-	-	-	2	-	8	-
Automobile storage, rental, and repair services	-	-	-	-	1	-	-	-	-	-	3	-
Business and repair services, except automobile	-	-	-	-	3	-	-	-	2	-	5	-
Personal services	1	7	5	2	5	16	22	13	3	15	8	17
Domestic service	1	7	1	1	1	8	13	2	2	13	1	11
Hotels and lodging places	-	-	-	-	1	8	-	3	-	1	-	1
Laundering, cleaning, and dyeing services	-	-	4	1	1	-	6	6	-	-	2	3
Miscellaneous personal services	-	-	-	-	2	-	3	2	1	1	5	2
Amusement, recreation, and related services	-	-	-	-	3	1	-	-	-	-	-	1
Professional and related services	-	-	-	-	5	2	5	-	9	5	5	1
Government	-	-	-	-	-	-	-	-	-	1	-	1
Industry not reported	4	-	-	-	18	6	5	5	2	1	3	1

Source: Bureau of the Census

EMPLOYED JAPANESE WORKERS 14 YEARS OLD AND OVER, BY MAJOR OCCUPATION GROUP INDUSTRY GROUP, AND SEX, FOR OREGON, BY COUNTIES: 1940

(Only counties listed by the Census as having Japanese are included)

MAJOR OCCUPATION GROUP AND INDUSTRY GROUP	The State		Baker County		Clackamas County		Clatsop County		Columbia County		Deschutes County	
	Male	Female	Male	Female	Male	Female	Male	Female	Male	Female	Male	Female
MAJOR OCCUPATION GROUP												
Employed (except on public emergency work)	1,320	451	15	3	56	17	47	6	18	3	5	1
Professional workers	27	18	-	1	-	-	-	-	-	-	-	-
Semiprofessional workers	6	1	-	-	-	-	1	-	-	-	-	-
Farmers and farm managers	324	25	-	-	30	1	-	-	2	-	-	-
Proprietors, managers, and officials, except farm	218	63	4	-	-	-	4	-	1	-	-	-
Clerical, sales, and kindred workers	91	80	-	1	1	2	2	-	-	-	-	-
Craftsmen, foremen, and kindred workers	57	5	4	-	-	-	4	-	3	-	3	-
Operatives and kindred workers	86	37	-	-	1	-	7	2	3	2	-	-
Domestic service workers	6	31	-	-	-	2	-	2	-	-	-	1
Service workers, except domestic	97	72	5	1	-	2	1	1	2	-	-	-
Farm laborers (wage workers) and farm foremen	192	28	1	-	9	1	-	-	-	-	-	-
Farm laborers, unpaid family workers	96	87	-	-	14	8	-	-	-	-	-	-
Laborers, except farm	108	3	1	-	1	-	27	1	7	-	2	-
Occupation not reported	8	3	-	-	-	1	-	-	-	-	-	-
INDUSTRY GROUP												
Employed (except on public emergency work)	1,320	451	15	3	56	17	47	6	18	3	5	1
Agriculture, forestry, and fishery	619	141	1	-	55	10	-	-	2	-	-	-
Agriculture	618	141	1	-	55	10	-	-	2	-	-	-
Forestry (except logging) and fishery	1	-	-	-	-	-	-	-	-	-	-	-
Mining	-	-	-	-	-	-	-	-	-	-	-	-
Coal mining	-	-	-	-	-	-	-	-	-	-	-	-
Crude petroleum and natural gas production	-	-	-	-	-	-	-	-	-	-	-	-
Other mines and quarries	-	-	-	-	-	-	-	-	-	-	-	-
Construction	2	-	-	-	-	-	-	-	-	-	-	-
Manufacturing	147	13	-	-	1	-	33	2	11	-	-	-
Food and kindred products	29	5	-	-	-	-	14	1	-	-	-	-
Textile-mill products	1	-	-	-	-	-	-	-	-	-	-	-
Apparel and other fabricated textile products	2	1	-	-	-	-	-	-	-	-	-	-
Logging	40	3	-	-	-	-	15	1	10	-	-	-
Sawmills and planing mills	66	-	-	-	1	-	4	-	-	-	-	-
Furniture, store fixtures, and misc. wooden goods	-	-	-	-	-	-	-	-	-	-	-	-
Paper and allied products	-	-	-	-	-	-	-	-	-	-	-	-
Printing, publishing, and allied industries	5	6	-	-	-	-	-	-	-	-	-	-
Chemicals and allied products	-	-	-	-	-	-	-	-	-	-	-	-
Petroleum and coal products	-	-	-	-	-	-	-	-	-	-	-	-
Leather and leather products	-	-	-	-	-	-	-	-	-	-	-	-
Stone, clay, and glass products	-	-	-	-	-	-	-	-	-	-	-	-
Iron and steel and their products	-	-	-	-	-	-	-	-	-	-	-	-
Nonferrous metals and their products	-	-	-	-	-	-	-	-	-	-	-	-
Machinery	-	-	-	-	-	-	-	-	-	-	-	-
Automobiles and automobile equipment	1	-	-	-	-	-	-	-	-	-	-	-
Transportation equipment, except automobils	-	-	-	-	-	-	-	-	-	-	-	-
Other and not specified manufacturing industries	5	-	-	-	-	-	-	-	1	-	-	-
Transport., communication, and other public utilities	62	-	5	-	-	-	3	-	1	-	5	-
Railroads (inc. r.r. repair shops) and railway exp. service	60	-	5	-	-	-	3	-	1	-	5	-
Trucking service	-	-	-	-	-	-	-	-	-	-	-	-
Other transportation	1	-	-	-	-	-	-	-	-	-	-	-
Communication	1	-	-	-	-	-	-	-	-	-	-	-
Utilities	-	-	-	-	-	-	-	-	-	-	-	-
Wholesale and retail trade	267	137	7	-	2	2	3	-	-	-	-	-
Wholesale trade	32	10	-	-	2	-	-	-	-	-	-	-
Food and dairy products stores, and milk retailing	129	86	-	-	-	2	-	-	-	-	-	-
Eating and drinking places	59	27	7	-	-	-	1	-	-	-	-	-
Motor vehicles and accessories retailing, filling stations	5	1	-	-	-	-	-	-	-	-	-	-
Other retail trade	42	13	-	-	-	-	2	-	-	-	-	-
Finance, insurance, and real estate	16	18	-	-	-	-	-	-	-	-	-	-
Business and repair services	8	-	-	-	-	-	-	-	-	-	-	-
Automobile storage, rental, and repair services	4	-	-	-	-	-	-	-	-	-	-	-
Business and repair services, except automobile	4	-	-	-	-	-	-	-	-	-	-	-
Personal services	154	117	2	1	-	4	7	4	4	3	-	1
Domestic service	7	31	-	-	-	2	-	2	-	-	-	1
Hotels and lodging places	87	44	2	1	-	-	-	-	-	-	-	-
Laundering, cleaning, and dyeing services	47	32	-	-	-	-	6	2	4	3	-	-
Miscellaneous personal services	13	10	-	-	-	2	1	-	-	-	-	-
Amusement, recreation, and related services	5	1	-	-	-	-	-	-	-	-	-	-
Professional and related services	29	19	-	2	-	-	1	-	-	-	-	-
Government	2	-	-	-	-	-	-	-	-	-	-	-
Industry not reported	9	5	-	-	-	-	-	-	-	-	-	-

EMPLOYED JAPANESE WORKERS 14 YEARS OLD AND OVER, BY MAJOR OCCUPATION GROUP, INDUSTRY GROUP, AND SEX, FOR OREGON, BY COUNTIES: 1940 (cont.)

(Only counties listed by the Census as having Japanese are included)

MAJOR OCCUPATION GROUP AND INDUSTRY GROUP	Grant County		Hood River County		Jackson County		Jefferson County		Klamath County		Lake County	
	Male	Female	Male	Female	Male	Female	Male	Female	Male	Female	Male	Female
MAJOR OCCUPATION GROUP												
Employed (except on public emergency work)	3	1	129	25	13	6	6	3	1	-	3	3
Professional workers	-	-	1	2	-	-	-	-	1	-	-	-
Semiprofessional workers	-	-	-	-	-	-	-	-	-	-	-	-
Farmers and farm managers	-	-	75	6	2	-	-	-	-	-	-	-
Proprietors, managers, and officials, except farm	-	-	3	-	4	1	-	-	-	-	2	-
Clerical, sales, and kindred workers	-	-	-	-	-	-	-	-	-	-	-	-
Craftsmen, foremen, and kindred workers	-	-	7	-	-	-	2	-	-	-	-	-
Operatives and kindred workers	-	-	-	-	-	-	-	-	-	-	1	3
Domestic service workers	-	1	-	3	-	-	-	1	-	-	-	-
Service workers, except domestic	-	-	-	1	7	5	2	2	-	-	-	-
Farm laborers (wage workers) and farm foremen	-	-	24	5	-	-	-	-	-	-	-	-
Farm laborers, unpaid family workers	-	-	2	8	-	-	-	-	-	-	-	-
Laborers, except farm	3	-	12	-	-	-	2	-	-	-	-	-
Occupation not reported	-	-	-	-	-	-	-	-	-	-	-	-
INDUSTRY GROUP												
Employed (except on public emergency work)	3	1	129	25	13	6	6	3	1	-	3	3
Agriculture, forestry, and fishery	-	-	106	19	2	-	-	-	-	-	-	-
Agriculture	-	-	106	19	2	-	-	-	-	-	-	-
Forestry (except logging) and fishery	-	-	-	-	-	-	-	-	-	-	-	-
Mining	-	-	-	-	-	-	-	-	-	-	-	-
Coal mining	-	-	-	-	-	-	-	-	-	-	-	-
Crude petroleum and natural gas production	-	-	-	-	-	-	-	-	-	-	-	-
Other mines and quarries	-	-	-	-	-	-	-	-	-	-	-	-
Construction	-	-	-	-	-	-	-	-	-	-	-	-
Manufacturing	3	-	11	1	1	-	1	-	-	-	-	-
Food and kindred products	-	-	-	-	1	-	1	-	-	-	-	-
Textile-mill products	-	-	-	-	-	-	-	-	-	-	-	-
Apparel and other fabricated textile products	-	-	-	-	-	-	-	-	-	-	-	-
Logging	-	-	10	1	-	-	-	-	-	-	-	-
Sawmills and planing mills	3	-	1	-	-	-	-	-	-	-	-	-
Furniture, store fixtures, and misc. wooden goods	-	-	-	-	-	-	-	-	-	-	-	-
Paper and allied products	-	-	-	-	-	-	-	-	-	-	-	-
Printing, publishing, and allied industries	-	-	-	-	-	-	-	-	-	-	-	-
Chemicals and allied products	-	-	-	-	-	-	-	-	-	-	-	-
Petroleum and coal products	-	-	-	-	-	-	-	-	-	-	-	-
Leather and leather products	-	-	-	-	-	-	-	-	-	-	-	-
Stone, clay, and glass products	-	-	-	-	-	-	-	-	-	-	-	-
Iron and steel and their products	-	-	-	-	-	-	-	-	-	-	-	-
Nonferrous metals and their products	-	-	-	-	-	-	-	-	-	-	-	-
Machinery	-	-	-	-	-	-	-	-	-	-	-	-
Automobiles and automobile equipment	-	-	-	-	-	-	-	-	-	-	-	-
Transportation equipment, except automobile	-	-	-	-	-	-	-	-	-	-	-	-
Other and not specified manufacturing industries	-	-	-	-	-	-	-	-	-	-	-	-
Transport., communication, and other public utilities	-	-	8	-	1	-	3	-	-	-	-	-
Railroads (inc. r.r. repair shops) and railway exp. service	-	-	8	-	-	-	3	-	-	-	-	-
Trucking service	-	-	-	-	-	-	-	-	-	-	-	-
Other transportation	-	-	-	-	-	-	-	-	-	-	-	-
Communication	-	-	-	-	1	-	-	-	-	-	-	-
Utilities	-	-	-	-	-	-	-	-	-	-	-	-
Wholesale and retail trade	-	-	3	-	5	4	-	-	-	-	-	-
Wholesale trade	-	-	1	-	-	-	-	-	-	-	-	-
Food and dairy products stores, and milk retailing	-	-	2	-	-	-	-	-	-	-	-	-
Eating and drinking places	-	-	-	-	5	4	-	-	-	-	-	-
Motor vehicles and accessories retailing, filling stations	-	-	-	-	-	-	-	-	-	-	-	-
Other retail trade	-	-	-	-	-	-	-	-	-	-	-	-
Finance, insurance, and real estate	-	-	-	-	1	-	-	-	-	-	-	-
Business and repair services	-	-	-	-	-	-	-	-	-	-	-	-
Automobile storage, rental, and repair services	-	-	-	-	-	-	-	-	-	-	-	-
Business and repair services, except automobile	-	-	-	-	-	-	-	-	-	-	-	-
Personal services	-	1	-	3	2	1	2	3	-	-	3	3
Domestic service	-	1	-	3	-	-	-	1	-	-	-	-
Hotels and lodging places	-	-	-	-	1	-	2	2	-	-	-	-
Laundering, cleaning, and dyeing services	-	-	-	-	1	1	-	-	-	-	3	3
Miscellaneous personal services	-	-	-	-	-	-	-	-	-	-	-	-
Amusement, recreation, and related services	-	-	-	-	-	-	-	-	-	-	-	-
Professional and related services	-	-	1	2	1	-	-	-	-	-	-	-
Government	-	-	-	-	-	-	-	-	1	-	-	-
Industry not reported	-	-	-	-	-	1	-	-	-	-	-	-

EMPLOYED JAPANESE WORKERS 14 YEARS OLD AND OVER, BY MAJOR OCCUPATION GROUP, INDUSTRY GROUP, AND SEX, FOR OREGON, BY COUNTIES: 1940 (cont.)

(Only counties listed by the Census as having Japanese are included)

MAJOR OCCUPATION GROUP AND INDUSTRY GROUP	Lane County		Lincoln County		Linn County		Malheur County		Marion County		Morrow County	
	Male	Female	Male	Female	Male	Female	Male	Female	Male	Female	Male	Female
MAJOR OCCUPATION GROUP												
Employed (except on public emergency work)	1	-	1	1	2	-	47	2	49	24	1	-
Professional workers	1	-	-	-	-	-	-	-	1	1	-	-
Semiprofessional workers	-	-	-	-	-	-	-	-	-	-	-	-
Farmers and farm managers	-	-	1	-	1	-	33	-	16	4	-	-
Proprietors, managers, and officials, except farm	-	-	-	-	-	-	-	-	4	-	-	-
Clerical, sales, and kindred workers	-	-	-	-	-	-	-	-	3	4	-	-
Craftsmen, foremen, and kindred workers	-	-	-	-	-	-	1	-	-	-	1	-
Operatives and kindred workers	-	-	-	-	1	-	-	-	3	2	-	-
Domestic service workers	-	-	-	-	-	-	-	1	-	1	-	-
Service workers, except domestic	-	-	-	-	-	-	-	-	-	1	-	-
Farm laborers (wage workers) and farm foremen	-	-	-	-	-	-	1	-	17	3	-	-
Farm laborers, unpaid family workers	-	-	-	1	-	-	12	1	5	8	-	-
Laborers, except farm	-	-	-	-	-	-	-	-	-	-	-	-
Occupation not reported	-	-	-	-	-	-	-	-	-	-	-	-
INDUSTRY GROUP												
Employed (except on public emergency work)	1	-	1	1	2	-	47	2	49	24	1	-
Agriculture, forestry, and fishery	-	-	1	1	1	-	46	1	38	15	-	-
Agriculture	-	-	1	1	1	-	46	1	38	15	-	-
Forestry (except logging) and fishery	-	-	-	-	-	-	-	-	-	-	-	-
Mining	-	-	-	-	-	-	-	-	-	-	-	-
Coal mining	-	-	-	-	-	-	-	-	-	-	-	-
Crude petroleum and natural gas production	-	-	-	-	-	-	-	-	-	-	-	-
Other mines and quarries	-	-	-	-	-	-	-	-	-	-	-	-
Construction	-	-	-	-	-	-	-	-	-	-	-	-
Manufacturing	-	-	-	-	1	-	-	-	-	-	-	-
Food and kindred products	-	-	-	-	-	-	-	-	-	-	-	-
Textile-mill products	-	-	-	-	1	-	-	-	-	-	-	-
Apparel and other fabricated textile products	-	-	-	-	-	-	-	-	-	-	-	-
Logging	-	-	-	-	-	-	-	-	-	-	-	-
Sawmills and planing mills	-	-	-	-	-	-	-	-	-	-	-	-
Furniture, store fixtures, and misc. wooden goods	-	-	-	-	-	-	-	-	-	-	-	-
Paper and allied products	-	-	-	-	-	-	-	-	-	-	-	-
Printing, publishing, and allied industries	-	-	-	-	-	-	-	-	-	-	-	-
Chemicals and allied products	-	-	-	-	-	-	-	-	-	-	-	-
Petroleum and coal products	-	-	-	-	-	-	-	-	-	-	-	-
Leather and leather products	-	-	-	-	-	-	-	-	-	-	-	-
Stone, clay, and glass products	-	-	-	-	-	-	-	-	-	-	-	-
Iron and steel and their products	-	-	-	-	-	-	-	-	-	-	-	-
Nonferrous metals and their products	-	-	-	-	-	-	-	-	-	-	-	-
Machinery	-	-	-	-	-	-	-	-	-	-	-	-
Automobiles and automobile equipment	-	-	-	-	-	-	-	-	-	-	-	-
Transportation equipment, except automobile	-	-	-	-	-	-	-	-	-	-	-	-
Other and not specified manufacturing industries	-	-	-	-	-	-	-	-	-	-	-	-
Transport., communication, and other public utilities	-	-	-	-	-	-	1	-	-	-	1	-
Railroads (inc. r.r. repair shops) and railway exp. service	-	-	-	-	-	-	1	-	-	-	1	-
Trucking service	-	-	-	-	-	-	-	-	-	-	-	-
Other transportation	-	-	-	-	-	-	-	-	-	-	-	-
Communication	-	-	-	-	-	-	-	-	-	-	-	-
Utilities	-	-	-	-	-	-	-	-	-	-	-	-
Wholesale and retail trade	-	-	-	-	-	-	-	-	5	5	-	-
Wholesale trade	-	-	-	-	-	-	-	-	1	-	-	-
Food and dairy products stores, and milk retailing	-	-	-	-	-	-	-	-	2	4	-	-
Eating and drinking places	-	-	-	-	-	-	-	-	1	1	-	-
Motor vehicles and accessories retailing, filling stations	-	-	-	-	-	-	-	-	-	-	-	-
Other retail trade	-	-	-	-	-	-	-	-	1	-	-	-
Finance, insurance, and real estate	-	-	-	-	-	-	-	-	-	-	-	-
Business and repair services	-	-	-	-	-	-	-	-	-	-	-	-
Automobile storage, rental, and repair services	-	-	-	-	-	-	-	-	-	-	-	-
Business and repair services, except automobile	-	-	-	-	-	-	-	-	-	-	-	-
Personal services	-	-	-	-	-	-	-	1	5	3	-	-
Domestic service	-	-	-	-	-	-	-	1	-	1	-	-
Hotels and lodging places	-	-	-	-	-	-	-	-	-	-	-	-
Laundering, cleaning, and dyeing services	-	-	-	-	-	-	-	-	5	2	-	-
Miscellaneous personal services	-	-	-	-	-	-	-	-	-	-	-	-
Amusement, recreation, and related services	-	-	-	-	-	-	-	-	-	-	-	-
Professional and related services	1	-	-	-	-	-	-	-	3	1	-	-
Government	-	-	-	-	-	-	-	-	-	-	-	-
Industry not reported	-	-	-	-	-	-	-	-	-	-	-	-

EMPLOYED JAPANESE WORKERS 14 YEARS OLD AND OVER, BY MAJOR OCCUPATION GROUP, INDUSTRY GROUP, AND SEX, FOR OREGON, BY COUNTIES: 1940 (cont)

(Only counties listed by the Census as having Japanese are included)

MAJOR OCCUPATION GROUP AND INDUSTRY GROUP	Multnomah County		Polk County		Sherman County		Umatilla County		Union County		Wasco County	
	Male	Female	Male	Female	Male	Female	Male	Female	Male	Female	Male	Female
MAJOR OCCUPATION GROUP												
Employed (except on public emergency work)	755	514	10	5	2	-	5	-	4	1	28	12
Professional workers	23	14	-	-	-	-	-	-	-	-	-	-
Semiprofessional workers	5	-	-	-	-	-	-	-	-	-	-	-
Farmers and farm managers	101	7	4	-	1	-	1	-	-	-	12	2
Proprietors, managers, and officials, except farm	194	61	1	-	-	-	-	-	-	-	1	-
Clerical, sales, and kindred workers	83	72	-	-	-	-	-	-	-	-	-	-
Craftsmen, foremen, and kindred workers	29	3	-	-	-	-	-	-	2	-	2	-
Operatives and kindred workers	72	28	-	-	-	-	-	-	-	-	-	1
Domestic service workers	4	16	-	1	-	-	1	-	-	-	-	1
Service workers, except domestic	75	58	-	-	-	-	-	-	-	1	4	-
Farm laborers (wage workers) and farm foremen	69	15	5	2	1	-	-	-	-	-	2	1
Farm laborers, unpaid family workers	48	40	-	-	-	-	2	-	-	-	4	7
Laborers, except farm	47	2	-	-	-	-	1	-	2	-	3	-
Occupation not reported	5	-	-	-	-	-	-	-	-	-	-	-
INDUSTRY GROUP												
Employed (except on public emergency work)	755	514	10	5	2	-	5	-	4	1	28	12
Agriculture, forestry, and fishery	222	63	9	2	2	-	5	-	-	-	18	10
Agriculture	221	63	9	2	2	-	5	-	-	-	18	10
Forestry (except logging) and fishery	1	-	-	-	-	-	-	-	-	-	-	-
Mining	-	-	-	-	-	-	-	-	-	-	-	-
Coal mining	-	-	-	-	-	-	-	-	-	-	-	-
Crude petroleum and natural gas production	-	-	-	-	-	-	-	-	-	-	-	-
Other mines and quarries	-	-	-	-	-	-	-	-	-	-	-	-
Construction	2	-	-	-	-	-	-	-	-	-	-	-
Manufacturing	61	9	-	-	-	-	-	-	4	1	-	-
Food and kindred products	13	2	-	-	-	-	-	-	-	-	-	-
Textile-mill products	-	-	-	-	-	-	-	-	-	-	-	-
Apparel and other fabricated textile products	2	1	-	-	-	-	-	-	-	-	-	-
Logging	1	-	-	-	-	-	-	-	4	1	-	-
Sawmills and planing mills	37	-	-	-	-	-	-	-	-	-	-	-
Furniture, store fixtures, and misc. wooden goods	-	-	-	-	-	-	-	-	-	-	-	-
Paper and allied products	-	-	-	-	-	-	-	-	-	-	-	-
Printing, publishing, and allied industries	6	6	-	-	-	-	-	-	-	-	-	-
Chemicals and allied products	-	-	-	-	-	-	-	-	-	-	-	-
Petroleum and coal products	-	-	-	-	-	-	-	-	-	-	-	-
Leather and leather products	-	-	-	-	-	-	-	-	-	-	-	-
Stone, clay, and glass products	-	-	-	-	-	-	-	-	-	-	-	-
Iron and steel and their products	-	-	-	-	-	-	-	-	-	-	-	-
Nonferrous metals and their products	-	-	-	-	-	-	-	-	-	-	-	-
Machinery	-	-	-	-	-	-	-	-	-	-	-	-
Automobiles and automobile equipment	1	-	-	-	-	-	-	-	-	-	-	-
Transportation equipment, except automobile	-	-	-	-	-	-	-	-	-	-	-	-
Other and not specified manufacturing industries	2	-	-	-	-	-	-	-	-	-	-	-
Transport., communication, and other public utilities	29	-	-	-	-	-	1	-	-	-	4	-
Railroads (inc. r.r. repair shops) and railway exp. service	28	-	-	-	-	-	1	-	-	-	4	-
Trucking service	-	-	-	-	-	-	-	-	-	-	-	-
Other transportation	1	-	-	-	-	-	-	-	-	-	-	-
Communication	-	-	-	-	-	-	-	-	-	-	-	-
Utilities	-	-	-	-	-	-	-	-	-	-	-	-
Wholesale and retail trade	237	125	1	-	-	-	-	-	-	-	3	1
Wholesale trade	27	9	1	-	-	-	-	-	-	-	-	1
Food and dairy products stores, and milk retailing	124	78	-	-	-	-	-	-	-	-	-	-
Eating and drinking places	42	22	-	-	-	-	-	-	-	-	3	-
Motor vehicles and accessories retailing, filling stations	5	1	-	-	-	-	-	-	-	-	-	-
Other retail trade	39	15	-	-	-	-	-	-	-	-	-	-
Finance, insurance, and real estate	15	18	-	-	-	-	-	-	-	-	-	-
Business and repair services	7	-	-	-	-	-	-	-	-	-	1	-
Automobile storage, rental, and repair services	4	-	-	-	-	-	-	-	-	-	-	-
Business and repair services, except automobile	3	-	-	-	-	-	-	-	-	-	1	-
Personal services	125	86	-	1	-	-	1	-	-	-	2	1
Domestic service	5	16	-	1	-	-	1	-	-	-	-	1
Hotels and lodging places	80	41	-	-	-	-	-	-	-	-	2	-
Laundering, cleaning, and dyeing services	28	21	-	-	-	-	-	-	-	-	-	-
Miscellaneous personal services	12	8	-	-	-	-	-	-	-	-	-	-
Amusement, recreation, and related services	5	-	-	-	-	-	-	-	-	-	-	-
Professional and related services	24	14	-	-	-	-	-	-	-	-	-	-
Government	1	-	-	-	-	-	-	-	-	-	-	-
Industry not reported	7	1	-	-	-	-	-	-	-	-	-	-

EMPLOYED JAPANESE WORKERS 14 YEARS OLD AND OVER, BY MAJOR OCCUPATION GROUP, INDUSTRY GROUP, AND SEX, FOR OREGON, BY COUNTIES: 1940 (cont)

(Only counties listed by the Census as having Japanese are included)

MAJOR OCCUPATION GROUP AND INDUSTRY GROUP	Washington County		Yamhill County									
	Male	Female	Male	Female	Male	Female	Male	Female	Male	Female	Male	Female
MAJOR OCCUPATION GROUP												
Employed (except on public emergency work)	98	25	21	1								
Professional workers	-	-	-	-								
Semiprofessional workers	-	1	-	-								
Farmers and farm managers	40	6	7	-								
Proprietors, managers, and officials, except farm	-	1	-	-								
Clerical, sales, and kindred workers	1	1	-	-								
Craftsmen, foremen, and kindred workers	-	-	-	-								
Operatives and kindred workers	-	-	-	-								
Domestic service workers	1	-	-	1								
Service workers, except domestic	1	-	-	-								
Farm laborers (wage workers) and farm foremen	50	1	12	-								
Farm laborers, unpaid family workers	4	14	-	-								
Laborers, except farm	-	-	-	-								
Occupation not reported	1	2	1	-								
INDUSTRY GROUP												
Employed (except on public emergency work)	98	25	21	1								
Agriculture, forestry, and fishery	95	20	20	-								
Agriculture	95	20	20	-								
Forestry (except logging) and fishery	-	-	-	-								
Mining	-	-	-	-								
Coal mining	-	-	-	-								
Crude petroleum and natural gas production	-	-	-	-								
Other mines and quarries	-	-	-	-								
Construction	-	-	-	-								
Manufacturing	-	-	-	-								
Food and kindred products	-	-	-	-								
Textile-mill products	-	-	-	-								
Apparel and other fabricated textile products	-	-	-	-								
Logging	-	-	-	-								
Sawmills and planing mills	-	-	-	-								
Furniture, store fixtures, and misc. wooden goods	-	-	-	-								
Paper and allied products	-	-	-	-								
Printing, publishing, and allied industries	-	-	-	-								
Chemicals and allied products	-	-	-	-								
Petroleum and coal products	-	-	-	-								
Leather and leather products	-	-	-	-								
Stone, clay, and glass products	-	-	-	-								
Iron and steel and their products	-	-	-	-								
Nonferrous metals and their products	-	-	-	-								
Machinery	-	-	-	-								
Automobiles and automobile equipment	-	-	-	-								
Transportation equipment, except automobile	-	-	-	-								
Other and not specified manufacturing industries	-	-	-	-								
Transport., communication, and other public utilities	-	-	-	-								
Railroads (inc. r.r. repair shops) and railway exp. service	-	-	-	-								
Trucking service	-	-	-	-								
Other transportation	-	-	-	-								
Communication	-	-	-	-								
Utilities	-	-	-	-								
Wholesale and retail trade	1	2	-	-								
Wholesale trade	-	-	-	-								
Food and dairy products stores, and milk retailing	1	2	-	-								
Eating and drinking places	-	-	-	-								
Motor vehicles and accessories retailing, filling stations	-	-	-	-								
Other retail trade	-	-	-	-								
Finance, insurance, and real estate	-	-	-	-								
Business and repair services	-	-	-	-								
Automobile storage, rental, and repair services	-	-	-	-								
Business and repair services, except automobile	-	-	-	-								
Personal services	1	-	-	1								
Domestic service	1	-	-	1								
Hotels and lodging places	-	-	-	-								
Laundering, cleaning, and dyeing services	-	-	-	-								
Miscellaneous personal services	-	-	-	-								
Amusement, recreation, and related services	-	1	-	-								
Professional and related services	-	-	-	-								
Government	-	-	-	-								
Industry not reported	1	2	1	-								

Source: Bureau of the Census

EMPLOYED JAPANESE WORKERS 14 YEARS OLD AND OVER, BY MAJOR OCCUPATION GROUP, INDUSTRY GROUP, AND SEX, FOR WASHINGTON, BY COUNTIES: 1940

(Only counties listed by the Census as having Japanese are included)

MAJOR OCCUPATION GROUP AND INDUSTRY GROUP	The State		Adams County		Asotin County		Benton County		Chelan County		Clallam County	
	Male	Female	Male	Female	Male	Female	Male	Female	Male	Female	Male	Female
MAJOR OCCUPATION GROUP												
Employed (except on public emergency work)	4,510	2,036	4	2	-	1	52	-	14	-	6	2
Professional workers	82	80	-	-	-	-	-	-	-	-	-	-
Semiprofessional workers	21	5	-	-	-	-	-	-	-	-	-	-
Farmers and farm managers	775	70	-	-	-	-	4	-	-	-	-	-
Proprietors, managers, and officials, except farm	808	185	2	-	-	-	-	-	1	-	-	1
Clerical, sales, and kindred workers	570	383	-	-	-	-	-	-	-	-	-	-
Craftsmen, foremen, and kindred workers	182	21	-	-	-	-	4	-	-	-	1	-
Operatives and kindred workers	386	289	2	-	-	-	-	-	6	-	-	-
Domestic service workers	73	196	-	-	-	1	-	-	-	-	-	-
Service workers, except domestic	508	296	-	-	-	-	1	-	1	-	-	1
Farm laborers (wage workers) and farm foremen	325	70	-	-	-	-	1	-	-	-	-	-
Farm laborers, unpaid family workers	262	451	-	-	-	-	3	-	-	-	-	-
Laborers, except farm	649	18	-	2	-	-	39	-	5	-	5	-
Occupation not reported	79	35	-	-	-	-	-	-	1	-	-	-
INDUSTRY GROUP												
Employed (except on public emergency work)	4,510	2,036	4	2	-	1	52	-	14	-	6	2
Agriculture, forestry, and fishery	1,455	582	-	-	-	-	8	-	-	-	-	-
Agriculture	1,406	573	-	-	-	-	8	-	-	-	-	-
Forestry (except logging) and fishery	49	9	-	-	-	-	-	-	-	-	-	-
Mining	1	-	-	-	-	-	-	-	-	-	-	-
Coal mining	-	-	-	-	-	-	-	-	-	-	-	-
Crude petroleum and natural gas production	-	-	-	-	-	-	-	-	-	-	-	-
Other mines and quarries	1	-	-	-	-	-	-	-	-	-	-	-
Construction	12	-	-	-	-	-	-	-	-	-	-	-
Manufacturing	550	137	-	-	-	-	-	-	-	-	6	-
Food and kindred products	114	28	-	-	-	-	-	-	-	-	-	-
Textile-mill products	6	7	-	-	-	-	-	-	-	-	-	-
Apparel and other fabricated textile products	26	87	-	-	-	-	-	-	-	-	-	-
Logging	14	2	-	-	-	-	-	-	-	-	6	-
Sawmills and planing mills	291	2	-	-	-	-	-	-	-	-	-	-
Furniture, store fixtures, and misc. wooden goods	8	1	-	-	-	-	-	-	-	-	-	-
Paper and allied products	3	1	-	-	-	-	-	-	-	-	-	-
Printing, publishing, and allied industries	47	18	-	-	-	-	-	-	-	-	-	-
Chemicals and allied products	4	3	-	-	-	-	-	-	-	-	-	-
Petroleum and coal products	-	-	-	-	-	-	-	-	-	-	-	-
Leather and leather products	-	2	-	-	-	-	-	-	-	-	-	-
Stone, clay, and glass products	3	-	-	-	-	-	-	-	-	-	-	-
Iron and steel and their products	5	1	-	-	-	-	-	-	-	-	-	-
Nonferrous metals and their products	2	-	-	-	-	-	-	-	-	-	-	-
Machinery	3	-	-	-	-	-	-	-	-	-	-	-
Automobiles and automobile equipment	-	-	-	-	-	-	-	-	-	-	-	-
Transportation equipment, except automobile	-	-	-	-	-	-	-	-	-	-	-	-
Other and not specified manufacturing industries	6	5	-	-	-	-	-	-	-	-	-	-
Transport., communication, and other public utilities	347	4	2	-	-	-	44	-	10	-	-	-
Railroads (inc. r.r. repair shops) and railway exp. service	315	1	2	-	-	-	44	-	10	-	-	-
Trucking service	14	2	-	-	-	-	-	-	-	-	-	-
Other transportation	15	1	-	-	-	-	-	-	-	-	-	-
Communication	-	-	-	-	-	-	-	-	-	-	-	-
Utilities	3	-	-	-	-	-	-	-	-	-	-	-
Wholesale and retail trade	1,188	584	-	-	-	-	-	-	1	-	-	2
Wholesale trade	212	56	-	-	-	-	-	-	-	-	-	-
Food and dairy products stores, and milk retailing	415	241	-	-	-	-	-	-	-	-	-	-
Eating and drinking places	281	148	-	-	-	-	-	-	-	-	-	2
Motor vehicles and accessories retailing, filling stations	29	2	-	-	-	-	-	-	1	-	-	-
Other retail trade	251	122	-	-	-	-	-	-	-	-	-	-
Finance, insurance, and real estate	116	58	-	-	-	-	-	-	1	-	-	-
Business and repair services	41	2	-	-	-	-	-	-	-	-	-	-
Automobile storage, rental, and repair services	30	2	-	-	-	-	-	-	-	-	-	-
Business and repair services, except automobile	11	-	-	-	-	-	-	-	-	-	-	-
Personal services	823	548	2	2	-	1	-	-	1	-	-	-
Domestic service	113	200	-	-	-	1	-	-	-	-	-	-
Hotels and lodging places	270	147	-	-	-	-	-	-	-	-	-	-
Laundering, cleaning, and dyeing services	178	136	2	2	-	-	-	-	-	-	-	-
Miscellaneous personal services	62	65	-	-	-	-	-	-	1	-	-	-
Amusement, recreation, and related services	21	5	-	-	-	-	-	-	-	-	-	-
Professional and related services	106	75	-	-	-	-	-	-	-	-	-	-
Government	5	2	-	-	-	-	-	-	-	-	-	-
Industry not reported	85	43	-	-	-	-	-	-	1	-	-	-

EMPLOYED JAPANESE WORKERS 14 YEARS OLD AND OVER, BY MAJOR OCCUPATION GROUP, INDUSTRY GROUP, AND SEX, FOR WASHINGTON, BY COUNTIES: 1940 (cont)

(Only counties listed by the Census as having Japanese are included)

MAJOR OCCUPATION GROUP AND INDUSTRY GROUP	Clark County		Cowlitz County		Franklin County		Grays Harbor County		Jefferson County		King County	
	Male	Female	Male	Female	Male	Female	Male	Female	Male	Female	Male	Female
MAJOR OCCUPATION GROUP												
Employed (except on public emergency work)	39	7	57	6	30	5	1	-	18	3	2,890	1,630
Professional workers	-	-	-	-	-	-	-	-	-	-	77	48
Semiprofessional workers	-	-	-	-	-	-	-	-	-	-	18	3
Farmers and farm managers	20	3	-	-	2	-	-	-	4	-	406	38
Proprietors, managers, and officials, except farm	-	-	2	-	3	-	-	-	-	-	606	140
Clerical, sales, and kindred workers	-	-	-	1	-	1	-	-	-	1	306	278
Craftsmen, foremen, and kindred workers	1	-	1	-	3	-	1	-	2	-	112	20
Operatives and kindred workers	1	-	2	2	1	1	-	-	-	-	249	216
Domestic service workers	1	-	-	1	-	-	-	-	-	-	62	158
Service workers, except domestic	-	-	-	1	10	3	-	-	-	1	410	240
Farm laborers (wage workers) and farm foremen	11	-	-	1	7	-	-	-	-	-	111	29
Farm laborers, unpaid family workers	3	4	-	-	-	-	-	-	2	1	193	327
Laborers, except farm	2	-	52	-	4	-	-	-	10	-	276	11
Occupation not reported	-	-	-	-	-	-	-	-	-	-	64	25
INDUSTRY GROUP												
Employed (except on public emergency work)	39	7	57	6	30	5	1	-	18	3	2,890	1,630
Agriculture, forestry, and fishery	34	7	-	1	9	-	-	-	6	1	789	395
Agriculture	34	7	-	1	9	-	-	-	6	1	756	392
Forestry (except logging) and fishery	-	-	-	-	-	-	-	-	-	-	13	1
Mining	-	-	-	-	-	-	-	-	-	-	1	-
Coal mining	-	-	-	-	-	-	-	-	-	-	-	-
Crude petroleum and natural gas production	-	-	-	-	-	-	-	-	-	-	-	-
Other mines and quarries	-	-	-	-	-	-	-	-	-	-	1	-
Construction	-	-	-	-	-	-	-	-	1	-	10	-
Manufacturing	1	-	53	-	-	-	-	-	-	-	235	134
Food and kindred products	1	-	-	-	-	-	-	-	-	-	44	10
Textile-mill products	-	-	-	-	-	-	-	-	-	-	6	7
Apparel and other fabricated textile products	-	-	-	-	-	-	-	-	-	-	26	87
Logging	-	-	-	-	-	-	-	-	-	-	8	2
Sawmills and planing mills	-	-	53	-	-	-	-	-	-	-	80	-
Furniture, store fixtures, and misc. wooden goods	-	-	-	-	-	-	-	-	-	-	5	1
Paper and allied products	-	-	-	-	-	-	-	-	-	-	2	-
Printing, publishing, and allied industries	-	-	-	-	-	-	-	-	-	-	45	17
Chemicals and allied products	-	-	-	-	-	-	-	-	-	-	4	3
Petroleum and coal products	-	-	-	-	-	-	-	-	-	-	-	-
Leather and leather products	-	-	-	-	-	-	-	-	-	-	-	2
Stone, clay, and glass products	-	-	-	-	-	-	-	-	-	-	3	-
Iron and steel and their products	-	-	-	-	-	-	-	-	-	-	2	1
Nonferrous metals and their products	-	-	-	-	-	-	-	-	-	-	2	-
Machinery	-	-	-	-	-	-	-	-	-	-	2	-
Automobiles and automobile equipment	-	-	-	-	-	-	-	-	-	-	-	-
Transportation equipment, except automobiles	-	-	-	-	-	-	-	-	-	-	-	-
Other and not specified manufacturing industries	-	-	-	-	-	-	-	-	-	-	6	4
Transport., communication, and other public utilities	3	-	-	-	7	-	1	-	11	-	183	1
Railroads (inc. r.r. repair shops) and railway exp. service	3	-	-	-	7	-	1	-	11	-	134	-
Trucking service	-	-	-	-	-	-	-	-	-	-	11	-
Other transportation	-	-	-	-	-	-	-	-	-	-	15	1
Communication	-	-	-	-	-	-	-	-	-	-	-	-
Utilities	-	-	-	-	-	-	-	-	-	-	3	-
Wholesale and retail trade	-	-	1	-	10	3	-	-	-	-	923	440
Wholesale trade	-	-	-	-	-	-	-	-	-	-	179	50
Food and dairy products stores, and milk retailing	-	-	1	-	-	-	-	-	-	-	318	174
Eating and drinking places	-	-	-	-	10	3	-	-	-	-	218	115
Motor vehicles and accessories retailing, filling stations	-	-	-	-	-	-	-	-	-	-	23	2
Other retail trade	-	-	-	-	-	-	-	-	-	-	192	99
Finance, insurance, and real estate	-	-	-	-	-	-	-	-	-	1	106	54
Business and repair services	-	-	-	-	-	-	-	-	-	-	28	1
Automobile storage, rental, and repair services	-	-	-	-	-	-	-	-	-	-	17	1
Business and repair services, except automobile	-	-	-	-	-	-	-	-	-	-	11	-
Personal services	1	-	3	5	3	2	-	-	-	1	479	413
Domestic service	1	-	-	1	-	-	-	-	-	-	97	182
Hotels and lodging places	-	-	-	1	-	1	-	-	-	-	219	114
Laundering, cleaning, and dyeing services	-	-	3	3	2	1	-	-	-	-	115	89
Miscellaneous personal services	-	-	-	-	1	-	-	-	-	1	50	48
Amusement, recreation, and related services	-	-	-	-	1	-	-	-	-	-	12	5
Professional and related services	-	-	-	-	-	-	-	-	-	-	86	54
Government	-	-	-	-	-	-	-	-	-	-	3	2
Industry not reported	-	-	-	-	-	-	-	-	-	-	70	33

EMPLOYED JAPANESE WORKERS 14 YEARS OLD AND OVER, BY MAJOR OCCUPATION GROUP, INDUSTRY GROUP, AND SEX, FOR WASHINGTON, BY COUNTIES: 1940 (cont)

(Only counties listed by the Census as having Japanese are included)

MAJOR OCCUPATION GROUP AND INDUSTRY GROUP	Kitsap County		Kittitas County		Klickitat County		Lewis County		Lincoln County		Mason County	
	Male	Female	Male	Female	Male	Female	Male	Female	Male	Female	Male	Female
MAJOR OCCUPATION GROUP												
Employed (except on public emergency work)	101	43	5	1	63	9	20	-	15	2	8	1
Professional workers	1	-	-	-	-	-	-	-	-	-	-	-
Semiprofessional workers	-	-	-	-	-	-	1	-	-	-	-	-
Farmers and farm managers	69	4	-	-	12	2	3	-	-	-	-	-
Proprietors, managers, and officials, except farm	5	1	1	1	-	-	-	-	5	1	1	-
Clerical, sales, and kindred workers	1	4	-	-	-	2	-	-	-	-	-	-
Craftsmen, foremen, and kindred workers	1	-	-	-	4	-	-	-	1	-	-	-
Operatives and kindred workers	-	-	-	-	-	-	-	-	-	-	1	1
Domestic service workers	1	5	-	-	-	2	-	-	-	-	-	-
Service workers, except domestic	1	-	4	-	4	1	-	-	5	1	-	-
Farm laborers (wage workers) and farm foremen	8	-	-	-	5	1	-	-	-	-	-	-
Farm laborers, unpaid family workers	10	28	-	-	-	1	-	-	-	-	-	-
Laborers, except farm	4	-	-	-	37	-	16	-	6	-	6	-
Occupation not reported	-	1	-	-	1	-	-	-	-	-	-	-
INDUSTRY GROUP												
Employed (except on public emergency work)	101	43	5	1	63	9	20	-	15	2	8	1
Agriculture, forestry, and fishery	87	32	-	-	17	4	3	-	-	-	6	-
Agriculture	87	32	-	-	17	4	3	-	-	-	-	-
Forestry (except logging) and fishery	-	-	-	-	-	-	-	-	-	-	6	-
Mining	-	-	-	-	-	-	-	-	-	-	-	-
Coal mining	-	-	-	-	-	-	-	-	-	-	-	-
Crude petroleum and natural gas production	-	-	-	-	-	-	-	-	-	-	-	-
Other mines and quarries	-	-	-	-	-	-	-	-	-	-	-	-
Construction	-	-	-	-	-	-	-	-	-	-	-	-
Manufacturing	1	-	-	-	-	1	16	-	-	-	-	-
Food and kindred products	1	-	-	-	-	-	-	-	-	-	-	-
Textile-mill products	-	-	-	-	-	-	-	-	-	-	-	-
Apparel and other fabricated textile products	-	-	-	-	-	-	-	-	-	-	-	-
Logging	-	-	-	-	-	-	-	-	-	-	-	-
Sawmills and planing mills	-	-	-	-	-	-	16	-	-	-	-	-
Furniture, store fixtures, and misc. wooden goods	-	-	-	-	-	-	-	-	-	-	-	-
Paper and allied products	-	-	-	-	-	-	-	-	-	-	-	-
Printing, publishing, and allied industries	-	-	-	-	-	1	-	-	-	-	-	-
Chemicals and allied products	-	-	-	-	-	-	-	-	-	-	-	-
Petroleum and coal products	-	-	-	-	-	-	-	-	-	-	-	-
Leather and leather products	-	-	-	-	-	-	-	-	-	-	-	-
Stone, clay, and glass products	-	-	-	-	-	-	-	-	-	-	-	-
Iron and steel and their products	-	-	-	-	-	-	-	-	-	-	-	-
Nonferrous metals and their products	-	-	-	-	-	-	-	-	-	-	-	-
Machinery	-	-	-	-	-	-	-	-	-	-	-	-
Automobiles and automobile equipment	-	-	-	-	-	-	-	-	-	-	-	-
Transportation equipment, except automobile	-	-	-	-	-	-	-	-	-	-	-	-
Other and not specified manufacturing industries	-	-	-	-	-	-	-	-	-	-	-	-
Transport., communication, and other public utilities	-	-	-	-	45	2	-	-	9	-	-	-
Railroads (inc. r.r. repair shops) and railway exp. service	-	-	-	-	45	1	-	-	9	-	-	-
Trucking service	-	-	-	-	-	1	-	-	-	-	-	-
Other transportation	-	-	-	-	-	-	-	-	-	-	-	-
Communication	-	-	-	-	-	-	-	-	-	-	-	-
Utilities	-	-	-	-	-	-	-	-	-	-	-	-
Wholesale and retail trade	6	5	-	-	-	-	-	-	5	2	-	-
Wholesale trade	-	-	-	-	-	-	-	-	-	-	-	-
Food and dairy products stores, and milk retailing	4	2	-	-	-	-	-	-	-	-	-	-
Eating and drinking places	-	-	-	-	-	-	-	-	5	2	-	-
Motor vehicles and accessories retailing, filling stations	-	-	-	-	-	-	-	-	-	-	-	-
Other retail trade	2	1	-	-	-	-	-	-	-	-	-	-
Finance, insurance, and real estate	-	-	-	-	-	-	-	-	-	-	-	-
Business and repair services	-	-	-	-	-	-	-	-	-	-	-	-
Automobile storage, rental, and repair services	-	-	-	-	-	-	-	-	-	-	-	-
Business and repair services, except automobile	-	-	-	-	-	-	-	-	-	-	-	-
Personal services	6	6	5	1	-	2	-	-	1	-	2	1
Domestic service	5	5	-	-	-	2	-	-	-	-	-	-
Hotels and lodging places	1	-	5	1	-	-	-	-	-	-	-	-
Laundering, cleaning, and dyeing services	-	1	-	-	-	-	-	-	1	-	2	1
Miscellaneous personal services	-	-	-	-	-	-	-	-	-	-	-	-
Amusement, recreation, and related services	-	-	-	-	-	-	-	-	-	-	-	-
Professional and related services	1	1	2	-	-	-	1	-	-	-	-	-
Government	-	-	-	-	-	-	-	-	-	-	-	-
Industry not reported	-	1	-	-	1	-	-	-	-	-	-	-

EMPLOYED JAPANESE WORKERS 14 YEARS OLD AND OVER, BY MAJOR OCCUPATION GROUP, INDUSTRY GROUP, AND SEX, FOR WASHINGTON, BY COUNTIES: 1940 (cont)

(Only counties listed by the Census as having Japanese are included)

MAJOR OCCUPATION GROUP AND INDUSTRY GROUP	Pacific County		Pend Oreille County		Pierce County		San Juan County		Skagit County		Skamania County	
	Male	Female	Male	Female	Male	Female	Male	Female	Male	Female	Male	Female
MAJOR OCCUPATION GROUP												
Employed (except on public emergency work)	43	8	2	1	663	271	1	-	28	3	1	-
Professional workers	-	-	-	-	8	8	-	-	-	1	-	-
Semiprofessional workers	-	-	-	-	1	-	-	-	1	-	-	-
Farmers and farm managers	1	-	-	-	139	20	-	-	8	-	-	-
Proprietors, managers, and officials, except farm	3	-	2	-	120	22	-	-	1	-	-	-
Clerical, sales, and kindred workers	3	-	-	-	49	62	-	-	-	-	-	-
Craftsmen, foremen, and kindred workers	3	-	-	-	18	1	1	-	-	-	1	-
Operatives and kindred workers	23	6	-	1	46	24	-	-	6	-	-	-
Domestic service workers	-	-	-	-	6	20	-	-	-	-	-	-
Service workers, except domestic	-	1	-	-	36	25	-	-	-	-	-	-
Farm laborers (wage workers) and farm foremen	-	-	-	-	70	28	-	-	2	-	-	-
Farm laborers, unpaid family workers	-	1	-	-	31	52	-	-	-	-	-	-
Laborers, except farm	10	-	-	-	134	2	-	-	7	2	-	-
Occupation not reported	-	-	-	-	8	7	-	-	1	-	-	-
INDUSTRY GROUP												
Employed (except on public emergency work)	43	8	2	1	663	271	1	-	28	3	1	-
Agriculture, forestry, and fishery	10	1	-	-	242	101	-	-	11	-	-	-
Agriculture	1	1	-	-	240	101	-	-	10	-	-	-
Forestry (except logging) and fishery	9	-	-	-	2	-	-	-	1	-	-	-
Mining	-	-	-	-	-	-	-	-	-	-	-	-
Coal mining	-	-	-	-	-	-	-	-	-	-	-	-
Crude petroleum and natural gas production	-	-	-	-	-	-	-	-	-	-	-	-
Other mines and quarries	-	-	-	-	-	-	-	-	-	-	-	-
Construction	-	-	-	-	1	-	-	-	-	-	-	-
Manufacturing	31	6	-	-	153	6	1	-	11	2	-	-
Food and kindred products	29	6	-	-	7	2	1	-	11	2	-	-
Textile-mill products	-	-	-	-	-	-	-	-	-	-	-	-
Apparel and other fabricated textile products	-	-	-	-	-	-	-	-	-	-	-	-
Logging	-	-	-	-	-	-	-	-	-	-	-	-
Sawmills and planing mills	1	-	-	-	141	2	-	-	-	-	-	-
Furniture, store fixtures, and misc. wooden goods	-	-	-	-	1	-	-	-	-	-	-	-
Paper and allied products	-	-	-	-	-	1	-	-	-	-	-	-
Printing, publishing, and allied industries	-	-	-	-	1	-	-	-	-	-	-	-
Chemicals and allied products	-	-	-	-	-	-	-	-	-	-	-	-
Petroleum and coal products	-	-	-	-	-	-	-	-	-	-	-	-
Leather and leather products	-	-	-	-	-	-	-	-	-	-	-	-
Stone, clay, and glass products	-	-	-	-	-	-	-	-	-	-	-	-
Iron and steel and their products	-	-	-	-	3	-	-	-	-	-	-	-
Nonferrous metals and their products	-	-	-	-	-	-	-	-	-	-	-	-
Machinery	1	-	-	-	-	-	-	-	-	-	-	-
Automobiles and automobile equipment	-	-	-	-	-	-	-	-	-	-	-	-
Transportation equipment, except automobile	-	-	-	-	-	-	-	-	-	-	-	-
Other and not specified manufacturing industries	-	-	-	-	-	1	-	-	-	-	-	-
Transport., communication, and other public utilities	-	-	-	-	7	-	-	-	-	-	1	-
Railroads (inc. r.r. repair shops) and railway exp. service	-	-	-	-	5	-	-	-	-	-	1	-
Trucking service	-	-	-	-	2	-	-	-	-	-	-	-
Other transportation	-	-	-	-	-	-	-	-	-	-	-	-
Communication	-	-	-	-	-	-	-	-	-	-	-	-
Utilities	-	-	-	-	-	-	-	-	-	-	-	-
Wholesale and retail trade	1	-	1	-	155	86	-	-	1	-	-	-
Wholesale trade	1	-	-	-	24	2	-	-	-	-	-	-
Food and dairy products stores, and milk retailing	-	-	-	-	85	61	-	-	-	-	-	-
Eating and drinking places	-	-	-	-	21	5	-	-	1	-	-	-
Motor vehicles and accessories retailing, filling stations	-	-	-	-	7	-	-	-	-	-	-	-
Other retail trade	-	-	1	-	18	17	-	-	-	-	-	-
Finance, insurance, and real estate	-	-	-	-	7	3	-	-	-	-	-	-
Business and repair services	-	-	-	-	11	1	-	-	-	-	-	-
Automobile storage, rental, and repair services	-	-	-	-	11	1	-	-	-	-	-	-
Business and repair services, except automobile	-	-	-	-	-	-	-	-	-	-	-	-
Personal services	1	1	1	1	67	58	-	-	2	-	-	-
Domestic service	-	-	-	-	6	20	-	-	-	-	-	-
Hotels and lodging places	-	-	-	-	23	13	-	-	-	-	-	-
Laundering, cleaning, and dyeing services	1	-	1	1	33	19	-	-	1	-	-	-
Miscellaneous personal services	-	1	-	-	5	6	-	-	1	-	-	-
Amusement, recreation, and related services	-	-	-	-	3	-	-	-	-	-	-	-
Professional and related services	-	-	-	-	10	10	-	-	-	1	-	-
Government	-	-	-	-	-	-	-	-	-	-	-	-
Industry not reported	-	-	-	-	7	7	-	-	1	-	-	-

EMPLOYED JAPANESE WORKERS 14 YEARS OLD AND OVER, BY MAJOR OCCUPATION GROUP, INDUSTRY GROUP, AND SEX, FOR WASHINGTON, BY COUNTIES: 1940 (cont)

(Only counties listed by the Census as having Japanese are included)

MAJOR OCCUPATION GROUP AND INDUSTRY GROUP	Snohomish County		Spokane County		Stevens County		Thurston County		Walla Walla County		Whatcom County	
	Male	Female	Male	Female	Male	Female	Male	Female	Male	Female	Male	Female
MAJOR OCCUPATION GROUP												
Employed (except on public emergency work)	24	4	138	55	3	-	40	19	5	1	11	5
Professional workers	-	-	2	1	-	-	-	-	-	-	-	-
Semiprofessional workers	-	-	-	-	-	-	-	-	-	-	-	-
Farmers and farm managers	4	-	15	-	-	-	3	-	-	-	1	-
Proprietors, managers, and officials, except farm	1	-	30	10	-	-	-	-	2	-	3	-
Clerical, sales, and kindred workers	-	1	8	7	-	-	-	-	-	-	2	2
Craftsmen, foremen, and kindred workers	2	-	2	-	2	-	1	-	-	-	-	-
Operatives and kindred workers	1	-	11	18	-	-	30	16	-	-	2	-
Domestic service workers	1	-	1	4	-	-	1	1	-	-	-	1
Service workers, except domestic	2	-	19	13	-	-	-	-	3	1	1	1
Farm laborers (wage workers) and farm foremen	2	-	27	-	-	-	-	1	-	-	-	-
Farm laborers, unpaid family workers	-	3	1	2	-	-	-	1	-	-	-	-
Laborers, except farm	10	-	16	1	1	-	5	-	-	-	2	-
Occupation not reported	1	-	1	1	-	-	-	-	-	-	-	1
INDUSTRY GROUP												
Employed (except on public emergency work)	24	4	138	55	3	-	40	19	5	1	11	5
Agriculture, forestry, and fishery	6	3	43	2	-	-	19	10	-	-	3	-
Agriculture	6	3	43	2	-	-	3	2	-	-	1	-
Forestry (except logging) and fishery	-	-	-	-	-	-	16	8	-	-	2	-
Mining	-	-	-	-	-	-	-	-	-	-	-	-
Coal mining	-	-	-	-	-	-	-	-	-	-	-	-
Crude petroleum and natural gas production	-	-	-	-	-	-	-	-	-	-	-	-
Other mines and quarries	-	-	-	-	-	-	-	-	-	-	-	-
Construction	-	-	-	-	-	-	-	-	-	-	-	-
Manufacturing	1	-	-	-	-	-	17	8	-	-	2	-
Food and kindred products	1	-	-	-	-	-	17	8	-	-	2	-
Textile-mill products	-	-	-	-	-	-	-	-	-	-	-	-
Apparel and other fabricated textile products	-	-	-	-	-	-	-	-	-	-	-	-
Logging	-	-	-	-	-	-	-	-	-	-	-	-
Sawmills and planing mills	-	-	-	-	-	-	-	-	-	-	-	-
Furniture, store fixtures, and misc. wooden goods	-	-	-	-	-	-	-	-	-	-	-	-
Paper and allied products	-	-	-	-	-	-	-	-	-	-	-	-
Printing, publishing, and allied industries	-	-	-	-	-	-	-	-	-	-	-	-
Chemicals and allied products	-	-	-	-	-	-	-	-	-	-	-	-
Petroleum and coal products	-	-	-	-	-	-	-	-	-	-	-	-
Leather and leather products	-	-	-	-	-	-	-	-	-	-	-	-
Stone, clay, and glass products	-	-	-	-	-	-	-	-	-	-	-	-
Iron and steel and their products	-	-	-	-	-	-	-	-	-	-	-	-
Nonferrous metals and their products	-	-	-	-	-	-	-	-	-	-	-	-
Machinery	-	-	-	-	-	-	-	-	-	-	-	-
Automobiles and automobile equipment	-	-	-	-	-	-	-	-	-	-	-	-
Transportation equipment, except automobile	-	-	-	-	-	-	-	-	-	-	-	-
Other and not specified manufacturing industries	-	-	-	-	-	-	-	-	-	-	-	-
Transport., communication, and other public utilities	11	-	25	-	3	-	1	-	-	-	-	-
Railroads (inc. r.r. repair shops) and railway exp. service	11	-	25	-	3	-	1	-	-	-	-	-
Trucking service	-	-	-	-	-	-	-	-	-	-	-	-
Other transportation	-	-	-	-	-	-	-	-	-	-	-	-
Communication	-	-	-	-	-	-	-	-	-	-	-	-
Utilities	-	-	-	-	-	-	-	-	-	-	-	-
Wholesale and retail trade	1	1	25	12	-	-	-	-	4	1	5	2
Wholesale trade	-	-	6	4	-	-	-	-	-	-	-	-
Food and dairy products stores, and milk retailing	1	1	1	1	-	-	-	-	-	-	-	-
Eating and drinking places	-	-	9	5	-	-	-	-	2	1	1	1
Motor vehicles and accessories retailing, filling stations	-	-	-	-	-	-	-	-	-	-	-	-
Other retail trade	-	-	9	2	-	-	-	-	2	-	4	1
Finance, insurance, and real estate	-	-	2	-	-	-	-	-	-	-	-	-
Business and repair services	1	-	-	-	-	-	1	-	-	-	-	-
Automobile storage, rental, and repair services	1	-	-	-	-	-	1	-	-	-	-	-
Business and repair services, except automobile	-	-	-	-	-	-	-	-	-	-	-	-
Personal services	2	-	33	35	-	-	1	1	-	-	1	2
Domestic service	2	-	1	4	-	-	1	1	-	-	-	1
Hotels and lodging places	-	-	19	15	-	-	-	-	-	-	-	-
Laundering, cleaning, and dyeing services	-	-	10	12	-	-	-	-	-	-	1	-
Miscellaneous personal services	-	-	3	4	-	-	-	-	-	-	-	1
Amusement, recreation, and related services	-	-	2	-	-	-	-	-	-	-	-	-
Professional and related services	1	-	2	5	-	-	-	-	1	-	-	-
Government	-	-	-	-	-	-	-	-	-	-	-	-
Industry not reported	1	-	1	1	-	-	1	-	-	-	-	1

EMPLOYED JAPANESE WORKERS 14 YEARS OLD AND OVER, BY MAJOR OCCUPATION GROUP, INDUSTRY GROUP, AND SEX, FOR WASHINGTON, BY COUNTIES: 1940 (cont)

(Only counties listed by the Census as having Japanese are included)

MAJOR OCCUPATION GROUP AND INDUSTRY GROUP	Whitman County		Yakima County									
	Male	Female	Male	Female	Male	Female	Male	Female	Male	Female	Male	Female
MAJOR OCCUPATION GROUP												
Employed (except on public emergency work)	3	-	232	57								
Professional workers	-	-	4	2								
Semiprofessional workers	-	-	-	-								
Farmers and farm managers	-	-	82	6								
Proprietors, managers, and officials, except farm	-	-	21	9								
Clerical, sales, and kindred workers	-	-	2	4								
Craftsmen, foremen, and kindred workers	3	-	-	-								
Operatives and kindred workers	-	-	5	8								
Domestic service workers	-	-	-	3								
Service workers, except domestic	-	-	14	6								
Farm laborers (wage workers) and farm foremen	-	-	81	10								
Farm laborers, unpaid family workers	-	-	19	11								
Laborers, except farm	-	-	2	-								
Occupation not reported	-	-	1	-								
INDUSTRY GROUP												
Employed (except on public emergency work)	3	-	232	57								
Agriculture, forestry, and fishery	-	-	182	27								
Agriculture	-	-	182	27								
Forestry (except logging) and fishery	-	-	-	-								
Mining	-	-	-	-								
Coal mining	-	-	-	-								
Crude petroleum and natural gas production	-	-	-	-								
Other mines and quarries	-	-	-	-								
Construction	-	-	-	-								
Manufacturing	-	-	2	-								
Food and kindred products	-	-	-	-								
Textile-mill products	-	-	-	-								
Apparel and other fabricated textile products	-	-	-	-								
Logging	-	-	-	-								
Sawmills and planing mills	-	-	-	-								
Furniture, store fixtures, and misc. wooden goods	-	-	-	-								
Paper and allied products	-	-	1	-								
Printing, publishing, and allied industries	-	-	1	-								
Chemicals and allied products	-	-	-	-								
Petroleum and coal products	-	-	-	-								
Leather and leather products	-	-	-	-								
Stone, clay, and glass products	-	-	-	-								
Iron and steel and their products	-	-	-	-								
Nonferrous metals and their products	-	-	-	-								
Machinery	-	-	-	-								
Automobiles and automobile equipment	-	-	-	-								
Transportation equipment, except automobile	-	-	-	-								
Other and not specified manufacturing industries	-	-	-	-								
Transport., communication, and other public utilities	3	-	1	1								
Railroads (inc. r.r. repair shops) and railway exp. service	3	-	-	-								
Trucking service	-	-	1	1								
Other transportation	-	-	-	-								
Communication	-	-	-	-								
Utilities	-	-	-	-								
Wholesale and retail trade	-	-	24	13								
Wholesale trade	-	-	2	-								
Food and dairy products stores, and milk retailing	-	-	5	2								
Eating and drinking places	-	-	14	9								
Motor vehicles and accessories retailing, filling stations	-	-	-	-								
Other retail trade	-	-	3	2								
Finance, insurance, and real estate	-	-	-	-								
Business and repair services	-	-	-	-								
Automobile storage, rental, and repair services	-	-	-	-								
Business and repair services, except automobile	-	-	-	-								
Personal services	-	-	14	14								
Domestic service	-	-	-	3								
Hotels and lodging places	-	-	5	2								
Laundering, cleaning, and dyeing services	-	-	8	7								
Miscellaneous personal services	-	-	1	2								
Amusement, recreation, and related services	-	-	5	-								
Professional and related services	-	-	4	2								
Government	-	-	-	-								
Industry not reported	-	-	2	-								

Source: Bureau of the Census

WESTERN DEFENSE COMMAND AND FOURTH ARMY
Assistant Chief of Staff for Civil Affairs
Wartime Civil Control Administration
Statistical Division

- - - - - -

Bulletin 11 - May 15, 1942

JAPANESE POPULATION AND NUMBER OF JAPANESE FAMILY HEADS BY NATIVITY, FOR IDAHO, MONTANA, NEVADA, AND UTAH, BY COUNTIES AND MINOR CIVIL DIVISIONS: 1940

The Bureau of the Census furnished the data for this bulletin by special request. The information is from the 1940 Census of Population taken as of April 1.

The accompanying tables and charts present the total Japanese population and heads of families according to nativity for the States of Idaho, Montana, Nevada, and Utah. The data in the tables are classified by minor civil divisions and include only those counties listed by the Census as having Japanese.

There has been some change in the number and the location of the Japanese population in particular cities, towns, and counties because of defense exclusion from certain areas, the removal of dangerous enemy aliens to internment camps, and voluntary migration, especially from Military Area 1, comprising parts of Arizona, California, Oregon, and Washington. Statistics compiled by the Wartime Civil Control Administration from Change of Residence Report Cards received for the period March 12 to May 8, inclusive, show a net migration of 342 Japanese to Idaho, 127 to Montana, 34 to Nevada, and 2,022 to Utah.

The Census Bureau classifies the Japanese as "native-born" and "foreign-born". Since only a very few of the "native-born" have lost their American citizenship, all such are classified here as "citizens", and all "foreign-born", as aliens.

CONTENTS

	Page
Charts	2
Idaho	4
Montana	10
Nevada	13
Utah	15

JAPANESE HEADS OF HOUSEHOLDS AND TOTAL POPULATION

BY COUNTIES IN IDAHO AND MONTANA: 1940

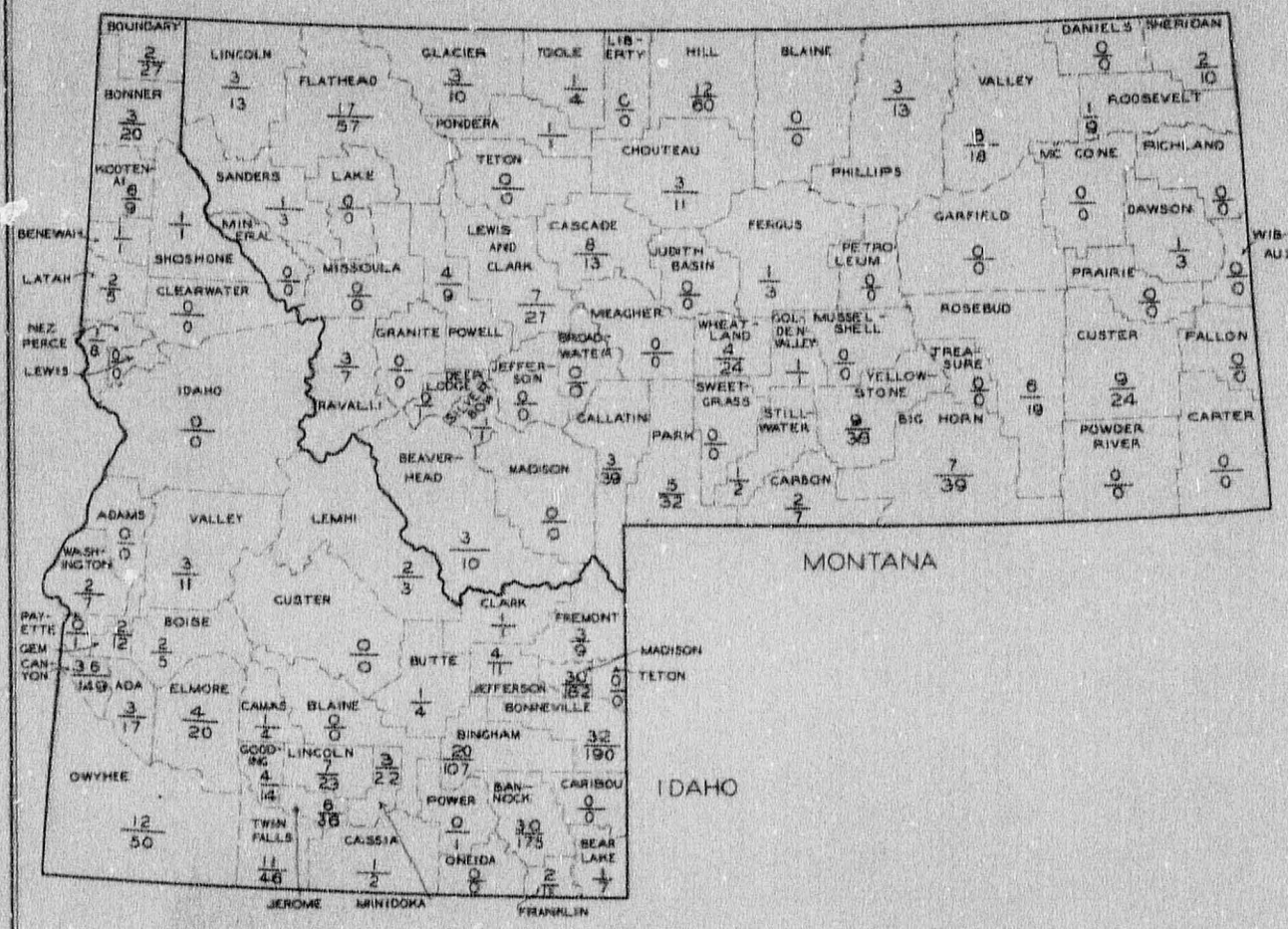

LEGEND

12/16 — TOP FIGURE REPRESENTS HEADS OF HOUSEHOLDS

BOTTOM FIGURE REPRESENTS TOTAL POPULATION

SOURCE: BUREAU OF THE CENSUS

STATISTICAL DIVISION
WARTIME CIVIL CONTROL ADMINISTRATION

JAPANESE HEADS OF HOUSEHOLDS AND TOTAL POPULATION BY COUNTIES IN NEVADA AND UTAH: 1940

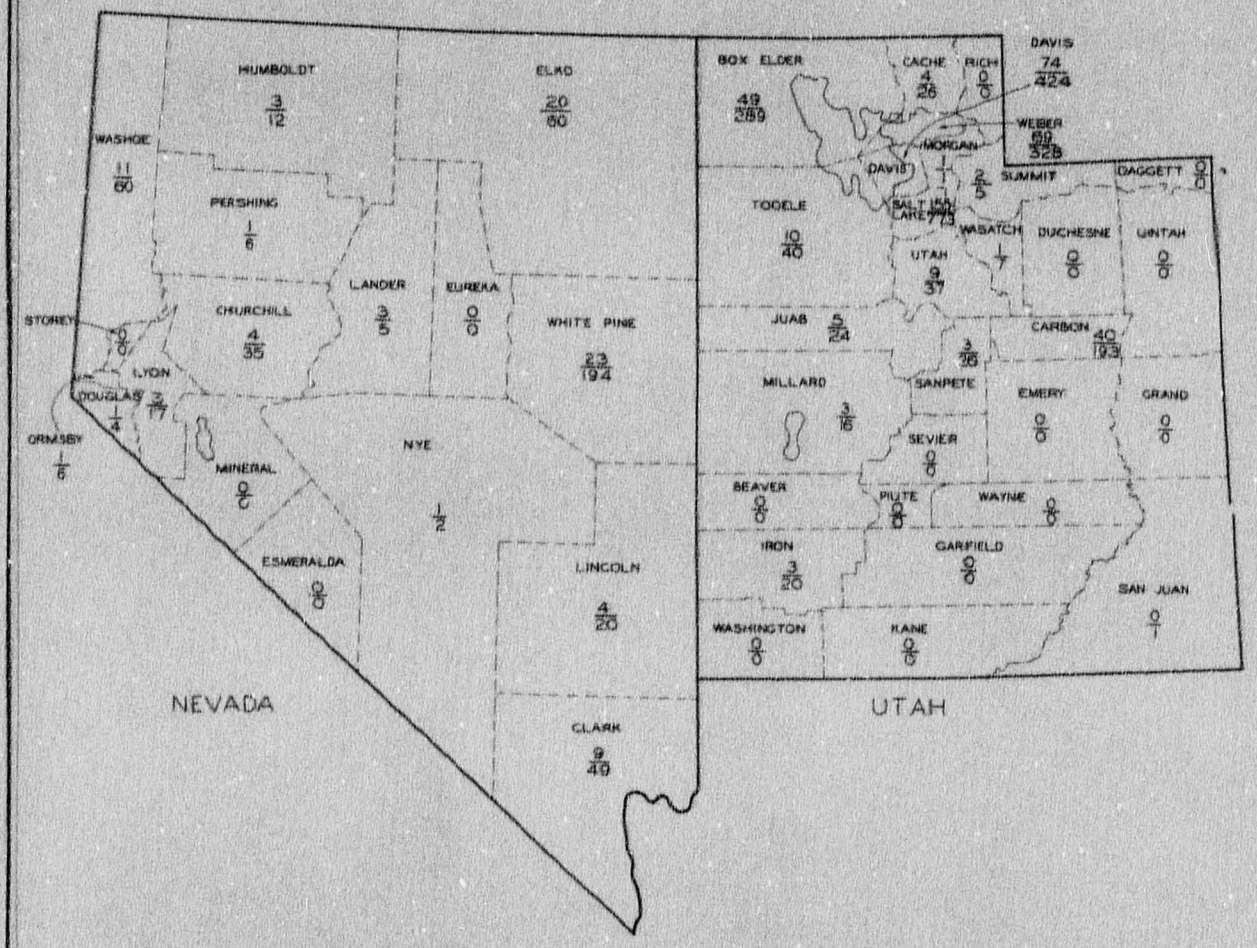

LEGEND

12/16 — TOP FIGURE REPRESENTS HEADS OF HOUSEHOLDS; BOTTOM FIGURE REPRESENTS TOTAL POPULATION

SOURCE: BUREAU OF THE CENSUS

STATISTICAL DIVISION
WARTIME CIVIL CONTROL ADMINISTRATION

JAPANESE POPULATION AND NUMBER OF JAPANESE FAMILY HEADS
BY NATIVITY, FOR IDAHO, BY COUNTIES AND MINOR CIVIL DIVISIONS: 1940

County, city and other minor civil divisions	POPULATION			HEADS OF FAMILIES		
	Total	Alien	Citizen	Total	Alien	Citizen
State total....	1,191	426	765	239	209	30
Ada County.....	17	5	12	3	3	-
Precinct 1.....	1	-	1	-	-	-
Boise City.....	12	4	8	2	2	-
Precinct 5.....	6	2	4	1	1	-
Precinct 11.....	4	2	2	1	1	-
Precinct 14.....	1	-	1	-	-	-
Precinct 15.....	1	-	1	-	-	-
Green Meadow pct..	4	1	3	1	1	-
Bannock County.....	175	56	119	30	29	1
Pocatello city....	33	14	19	7	7	-
Precinct 1.....	12	3	9	2	2	-
Precinct 10.....	7	4	3	3	3	-
Precinct 11.....	14	7	7	2	2	-
Alameda village...	1	-	1	-	-	-
Chubbuck pct.....	45	12	33	4	4	-
Grace village.....	7	1	6	1	1	-
Lava Hot Springs village.....	3	1	2	2	1	1
Tyhee pct.....	86	28	58	16	16	-
Bear Lake County....	7	2	5	1	1	-
Montpelier city...	7	2	5	1	1	-
Benewah County.....	1	1	-	1	1	-
St. Maries pct....	1	1	-	1	1	-
Bingham County.....	107	37	70	20	16	4
Basalt pct.....	8	4	4	2	2	-
Blackfoot pct. 1..	6	3	3	1	1	-
Blackfoot city..	5	2	3	1	1	-
Blackfoot pct.2...	9	4	5	2	2	-
Fort Hall pct.....	6	2	4	1	-	1
Gibson pct.....	3	2	1	2	1	1
Jameston pct.....	13	6	7	3	3	-
Moreland pct.....	9	2	7	1	1	-
Pingree pct.....	13	5	8	2	2	-
Riverside pct.....	11	2	9	1	1	-

JAPANESE POPULATION AND NUMBER OF JAPANESE FAMILY HEADS BY NATIVITY, FOR IDAHO, BY COUNTIES AND MINOR CIVIL DIVISIONS: 1940 (cont)

County, city and other minor civil divisions	POPULATION			HEADS OF FAMILIES		
	Total	Alien	Citizen	Total	Alien	Citizen
Bingham County (cont)						
Riverton pct.	3	-	3	1	-	1
Shelley pct. 1.	4	1	3	1	-	1
Shelley city.	7	2	5	1	1	-
Thomas pct.	8	2	6	1	1	-
Wapello pct.	7	2	5	1	1	-
Boise County.	5	2	3	2	1	1
Pioneerville pct.	5	2	3	2	1	1
Bonner County.	20	7	13	3	3	-
East Hope village.	7	3	4	1	1	-
Mountain View pct.	5	2	3	1	1	-
Priest River village.	8	2	6	1	1	-
Bonneville County.	190	66	124	32	27	5
Ammon pct.	21	6	15	2	2	-
Coltman pct.	6	2	4	1	1	-
Idaho Falls city.	34	21	13	8	8	-
Idaho Falls pct.3.	24	17	7	6	6	-
Idaho Falls pct.9.	6	2	4	1	1	-
Idaho Falls pct.10.	4	2	2	1	1	-
Iona pct.	27	6	21	3	3	-
Lincoln pct.	2	2	-	1	1	-
New Sweden pct.	16	6	10	3	3	-
Osgood pct.	53	14	39	8	6	2
Taylor pct.	3	1	2	1	-	1
Ucon pct.	12	4	8	3	1	2
Willow Creek pct.	16	4	12	2	2	-
Boundary County.	27	11	16	2	2	-
Bonners Ferry pct.	27	11	16	2	2	-
Bonners Ferry village.	21	9	12	1	1	-
Butte County.	4	2	2	1	1	-
Arco village.	4	2	2	1	1	-
Camas County.	4	1	3	1	1	-
Fairfield pct.	4	1	3	1	1	-
Canyon County.	149	67	82	36	34	2
Apple Valley pct.	5	2	3	1	1	-
East Nampa pct.	16	5	11	3	3	-
Homestead pct.	8	5	3	3	2	1

JAPANESE POPULATION AND NUMBER OF JAPANESE FAMILY HEADS BY NATIVITY, FOR IDAHO, BY COUNTIES AND MINOR CIVIL DIVISIONS: 1940 (cont)

County, city and other minor civil divisions	POPULATION			HEADS OF FAMILIES		
	Total	Alien	Citizen	Total	Alien	Citizen
Canyon County (cont)						
Kurtz Nampa pct.....	4	2	2	1	1	-
Lone Star pct.....	5	1	4	1	1	-
Middleton pct.....	15	3	12	3	2	1
Middleton village..	1	-	1	1	-	1
Midway pct.....	9	5	4	2	2	-
Caldwell city.....	20	8	12	5	5	-
North Caldwell pct.	13	5	8	3	3	-
West Caldwell pct..	7	3	4	2	2	-
Notus pct.....	9	5	4	3	3	-
Parma pct.....	8	3	5	1	1	-
Peaceful Valley pct..	4	1	3	1	1	-
Roswell pct.....	8	8	-	1	1	-
Nampa city.....	5	3	2	2	2	-
South Nampa pct....	2	2	-	1	1	-
West Nampa pct.....	3	1	2	1	1	-
Sunny Ridge pct.....	11	6	5	4	4	-
Wilder pct.....	6	3	3	2	2	-
Young Nampa pct.....	16	7	9	3	3	-
Cassia County.....	2	2	-	1	1	-
Burley city.....	2	2	-	1	1	-
Clark County.....	1	1	-	1	1	-
Dubois village.....	1	1	-	1	1	-
Elmore County.....	20	6	14	4	2	2
Glenns Ferry village.	16	6	10	3	2	1
King Hill pct. 1.....	4	-	4	1	-	1
Franklin County.....	11	4	7	2	2	-
Preston city.....	11	4	7	2	2	-
Fremont County.....	9	5	4	3	2	1
St. Anthony city.....	6	4	2	2	1	1
St. Anthony pct. 1.	4	4	-	1	1	-
St. Anthony pct. 2.	2	-	2	1	-	1
Teton village.....	3	1	2	1	1	-
Gem County.....	12	4	8	2	2	-
South Emmett pct.....	3	2	1	1	1	-
West Emmett pct.....	9	2	7	1	1	-

JAPANESE POPULATION AND NUMBER OF JAPANESE FAMILY HEADS BY NATIVITY, FOR IDAHO, BY COUNTIES AND MINOR CIVIL DIVISIONS: 1940 (cont)

County, city and other minor civil divisions	POPULATION			HEADS OF FAMILIES		
	Total	Alien	Citizen	Total	Alien	Citizen
Gooding County	14	6	8	4	4	-
Gooding city	14	6	8	4	4	-
Northeast Gooding pct	10	4	6	2	2	-
Northwest Gooding pct	2	2	-	2	2	-
Southeast Gooding pct	2	-	2	-	-	-
Jefferson County	11	8	3	4	4	-
Hamer pct	2	2	-	1	1	-
Rigby pct 3	6	4	2	2	2	-
Rigby city	3	3	-	1	1	-
Ririe village	3	2	1	1	1	-
Jerome County	36	8	28	6	4	2
Precinct 1, Grandview	13	3	10	2	2	-
Precinct 2, Northeast Jerome	16	3	13	3	1	2
Precinct 9, Southeast Jerome	7	2	5	1	1	-
Kootenai County	9	5	4	6	4	2
Roosevelt pct	9	5	4	6	4	2
Coeur d'Alene city	5	4	1	4	3	1
Latah County	5	3	2	2	2	-
Potlatch pct	5	3	2	2	2	-
Lemhi County	3	2	1	2	2	-
Salmon City	3	2	1	2	2	-
Lincoln County	23	14	9	7	5	2
Shoshone village	23	14	9	7	5	2
Madison County	182	48	134	30	27	3
Hibbard pct	11	3	8	2	2	-
Independence pct	61	13	48	8	7	1
Moody pct	9	3	6	3	2	1
Rexburg pct.1	6	2	4	1	1	-
Rexburg pct.2	45	11	34	6	6	-
Rexburg city	12	5	7	2	2	-
Rexburg pct.2	8	2	6	1	1	-
Rexburg pct.4	4	3	1	1	1	-

JAPANESE POPULATION AND NUMBER OF JAPANESE FAMILY HEADS BY NATIVITY, FOR IDAHO, BY COUNTIES AND MINOR CIVIL DIVISIONS: 1940 (cont)

County, city and other minor civil divisions	POPULATION			HEADS OF FAMILIES		
	Total	Alien	Citizen	Total	Alien	Citizen
Madison County (cont)						
Rexburg pct.3	13	3	10	2	2	-
Rexburg pct.4	4	3	1	1	1	-
Sugar City pct	27	8	19	6	5	1
Thornton pct	6	2	4	1	1	-
Minidoka County	22	6	16	3	3	-
Heyburn pct	17	4	13	2	2	-
Rupert pct.2	5	2	3	1	1	-
Nez Perce County	8	2	6	1	1	-
Lewiston city	8	2	6	1	1	-
Precinct 6	7	2	5	1	1	-
Precinct 18	1	-	1	-	-	-
Owyhee County	50	19	31	12	10	2
Precinct 12, Homedale	20	7	13	4	3	1
Precinct 17, Claytonia	30	12	18	8	7	1
Payette County	1	-	1	-	-	-
Precinct 6, South Fruitland	1	-	1	-	-	-
Power County	1	-	1	-	-	-
American Falls city	1	-	1	-	-	-
Shoshone County	1	1	-	1	1	-
Avery pct	1	1	-	1	1	-
Twin Falls County	46	15	31	11	8	3
Buhl city	2	-	2	1	-	1
Castleford pct	10	4	6	3	3	-
Filer pct	2	1	1	1	-	1
Twin Falls pct.1	1	1	-	-	-	-
Twin Falls city	14	4	10	3	2	1
Precinct 1	1	1	-	-	-	-
Precinct 3	13	3	10	3	2	1
Twin Falls pct.3	20	5	15	4	3	1
Twin Falls pct.4	4	2	2	1	1	-
Twin Falls pct.6	7	2	5	1	1	-
Valley County	11	6	5	3	3	-
Cascade pct	11	6	5	3	3	-

JAPANESE POPULATION AND NUMBER OF JAPANESE FAMILY HEADS BY NATIVITY, FOR IDAHO, BY COUNTIES AND MINOR CIVIL DIVISIONS: 1940 (cont)

County, city and other minor civil divisions	POPULATION			HEADS OF FAMILIES		
	Total	Alien	Citizen	Total	Alien	Citizen
Valley County (cont)						
Cascade village....	9	4	5	2	2	-
Washington County.....	7	4	3	2	2	-
Precinct 1, Eaton Hale.....	7	4	3	2	2	-

Source: Bureau of the Census

JAPANESE POPULATION AND NUMBER OF JAPANESE FAMILY HEADS
BY NATIVITY, FOR MONTANA, BY COUNTIES AND MINOR CIVIL DIBISIONS: 1940

County, city and other minor civil divisions	POPULATION			HEADS OF FAMILIES		
	Total	Alien	Citizen	Total	Alien	Citizen
State total.....	506	227	281	128	114	14
Beaverhead County.....	10	6	4	3	3	-
Dillon twp.....	9	5	4	3	3	-
Dillon city.....	4	2	2	2	2	-
Lima twp.....	1	1	-	-	-	-
Big Horn County.....	39	12	27	7	7	-
District 17-H, Hardin	36	9	27	5	5	-
District 27, Lodge Grass.....	3	3	-	2	2	-
Carbon County.....	7	2	5	2	2	-
District 2.....	1	1	-	1	1	-
District 34, Belfry..	6	1	5	1	1	-
Cascade County.....	13	9	4	8	8	-
District 1, Great Falls.....	13	9	4	8	8	-
Great Falls city...	11	7	4	6	6	-
Chouteau County.....	11	4	7	3	2	1
District 5, Teton....	2	2	-	1	1	-
District 7, Loma.....	3	2	1	1	1	-
Big Sandy town.....	6	-	6	1	-	1
Custer County.....	24	7	17	9	6	3
District 1, Miles City.....	22	7	15	8	6	2
Miles City.....	3	-	3	1	-	1
Joint Dist. 25, Calabar.....	2	-	2	1	-	1
Dawson County.....	3	2	1	1	1	-
Glendive city.....	3	2	1	1	1	-
Deer Lodge County.....	1	1	-	-	-	-
District 4, Warm Springs.....	1	1	-	-	-	-

JAPANESE POPULATION AND NUMBER OF JAPANESE FAMILY HEADS BY NATIVITY, FOR MONTANA, BY COUNTIES AND MINOR CIVIL DIVISIONS: 1940 (cont)

County, city and other minor civil divisions	POPULATION			HEADS OF FAMILIES		
	Total	Alien	Citizen	Total	Alien	Citizen
Fergus County	3	1	2	1	1	-
Lewistown city	1	1	-	1	1	-
District 3, Brooks	2	-	2	-	-	-
Flathead County	57	26	31	17	17	-
Belton twp	2	2	-	2	2	-
Kalispell city	2	1	1	1	1	-
Whitefish twp	53	23	30	14	14	-
Whitefish city	14	7	7	1	1	-
Gallatin County	39	24	15	3	3	-
Three Forks town	8	3	5	1	1	-
Precinct 26, Manhattan	26	19	7	1	1	-
Precinct 29, Logan	5	2	3	1	1	-
Glacier County	10	5	5	3	3	-
Cut Bank town	10	5	5	3	3	-
Golden Valley County	1	1	-	1	1	-
District 20, Belmont	1	1	-	1	1	-
Hill County	60	17	43	12	10	2
District 13, Box Elder	7	2	5	1	1	-
Havre city	47	14	33	10	8	2
District 19, Kremlin	6	1	5	1	1	-
Lewis and Clark County	27	7	20	7	4	3
Helena city	26	7	19	7	4	3
District 2, Kessler	1	-	1	-	-	-
Lincoln County	13	7	6	3	3	-
Troy town	13	7	6	3	3	-
Park County	32	18	14	5	5	-
Livingston city	32	18	14	5	5	-
Phillips County	13	10	3	3	3	-
Malta city	13	10	3	3	3	-
Pondera County	1	1	-	1	1	-
District 19, Brady	1	1	-	1	1	-

JAPANESE POPULATION AND NUMBER OF JAPANESE FAMILY HEADS BY NATIVITY, FOR MONTANA, BY COUNTIES AND MINOR CIVIL DIVISIONS: 1940 (cont)

County, city and other minor civil divisions	POPULATION			HEADS OF FAMILIES		
	Total	Alien	Citizen	Total	Alien	Citizen
Powell County	9	6	3	4	4	-
Deer Lodge city	9	6	3	4	4	-
Ravalli County	7	4	3	3	3	-
Hamilton city	7	4	3	3	3	-
Roosevelt County	9	3	6	1	1	-
Wolf Point city	9	3	6	1	1	-
Rosebud County	19	7	12	6	2	4
District 9, Little Porcupine	4	1	3	2	-	2
District 44, Thurlow	15	6	9	4	2	2
Sanders County	3	3	-	1	1	-
District 10	3	3	-	1	1	-
Sheridan County	10	3	7	2	2	-
Plentywood city	10	3	7	2	2	-
Silver Bow County	1	1	-	1	1	-
Precinct 61	1	1	-	1	1	-
Stillwater County	2	2	-	1	1	-
District 5, Park City	2	2	-	1	1	-
Toole County	4	1	3	1	1	-
District 11, Ethridge	4	1	3	1	1	-
Valley County	18	11	7	6	5	1
Glasgow city	18	11	7	6	5	1
Wheatland County	24	6	18	4	4	-
District 16, Harlowton	24	6	18	4	4	-
Yellowstone County	38	20	18	9	9	-
District 2, Billings	18	10	8	3	3	-
Billings city	17	9	8	3	3	-
District 7, Laurel	7	5	2	4	4	-
District 50, Hawthorne No. 2	1	1	-	-	-	-
District 56, Byam	12	4	8	2	2	-

Source: Bureau of the Census

JAPANESE POPULATION AND NUMBER OF JAPANESE FAMILY HEADS
BY NATIVITY, FOR NEVADA, BY COUNTIES AND MINOR CIVIL DIVISIONS: 1940

County, city and other minor civil divisions	POPULATION			HEADS OF FAMILIES		
	Total	Alien	Citizen	Total	Alien	Citizen
State total.....	470	245	225	84	78	6
Churchill County.....	35	8	27	4	4	-
New River twp.....	35	8	27	4	4	-
Clark County.....	49	18	31	9	9	-
Township 5, Las Vegas	32	14	18	7	7	-
Las Vegas city.....	20	7	13	4	4	-
Township 8, Overton..	17	4	13	2	2	-
Douglas County.....	4	2	2	1	1	-
East Fork, twp.....	4	2	2	1	1	-
Elko County.....	60	30	30	20	18	2
Township 5.....	40	16	24	9	8	1
Elko city.....	25	10	15	6	5	1
Township 6.....	20	14	6	11	10	1
Humboldt County.....	12	3	9	3	2	1
Gold Run twp.....	4	-	4	1	-	1
Union twp.....	8	3	5	2	2	-
Lander County.....	5	4	1	3	3	-
Argenta twp.....	4	3	1	2	2	-
Austin twp.....	1	1	-	1	1	-
Lincoln County.....	20	7	13	4	4	-
Caliente twp.....	12	5	7	3	3	-
Pioche twp.....	8	2	6	1	1	-
Lyon County.....	17	10	7	3	2	1
Dayton and Silver City, twp.....	1	1	-	-	-	-
Fernley twp.....	6	6	-	-	-	-
Mason Valley twp.....	10	3	7	3	2	1
Nye County.....	2	1	1	1	1	-
Tonopah twp.....	2	1	1	1	1	-

JAPANESE POPULATION AND NUMBER OF JAPANESE FAMILY HEADS BY NATIVITY, FOR NEVADA, BY COUNTIES AND MINOR CIVIL DIVISIONS: 1940 (cont)

County, city and other minor civil divisions	POPULATION			HEADS OF FAMILIES		
	Total	Alien	Citizen	Total	Alien	Citizen
Ormsby County	6	3	3	1	1	-
Carson twp	6	3	3	1	1	-
Carson City	5	2	3	1	1	-
Pershing County	6	3	3	1	1	-
Lake twp	6	3	3	1	1	-
Washoe County	60	21	39	11	9	2
Gerlach twp	10	2	8	1	1	-
Reno twp	38	12	26	8	6	2
Reno city	31	11	20	7	5	2
Sparks city	11	6	5	2	2	-
Verdi twp	1	1	-	-	-	-
White Pine County	194	135	59	23	23	-
Township 1, Ely	190	131	59	20	20	-
Ely city	21	9	12	5	5	-
Township 2, Hamilton	4	4	-	3	3	-

Source: Bureau of the Census

JAPANESE POPULATION AND NUMBER OF JAPANESE FAMILY HEADS
BY NATIVITY, FOR UTAH, BY COUNTIES AND MINOR CIVIL DIVISIONS: 1940

County, city and other minor civil divisions	POPULATION			HEADS OF FAMILIES		
	Total	Alien	Citizen	Total	Alien	Citizen
State total.....	2,210	829	1,381	428	396	32
Box Elder County	289	78	211	49	44	5
Bear River pct.....	10	4	6	2	2	-
Box Elder pct.....	25	6	19	4	4	-
Brigham city.....	9	2	7	1	1	-
Calls Fort pct.....	20	5	15	3	3	-
Deweyville town.....	19	6	13	3	3	-
East Garland pct.....	5	2	3	1	1	-
Fielding pct.....	8	1	7	1	1	-
Garland pct.....	27	6	21	3	3	-
Honeyville town.....	64	18	46	10	9	1
Kelton pct.....	1	1	-	1	1	-
Malad pct.....	72	20	52	15	11	4
Corinne city.....	30	7	23	5	4	1
Penrose pct.....	5	1	4	1	1	-
Bothwell town.....	5	1	4	1	1	-
Riverside pct.....	8	2	6	1	1	-
Tremonton pct.....	16	4	12	2	2	-
Willard pct.....	4	1	3	1	1	-
Cache County	26	8	18	4	4	-
Lewiston city.....	14	4	10	2	2	-
Logan city.....	8	2	6	1	1	-
Young pct.....	4	2	2	1	1	-
Carbon County	193	110	83	40	35	5
Precinct 4, Clear Creek.....	1	1	-	1	1	-
Precinct 5, Rolapp...	16	13	3	1	1	-
Castle Gate town.....	1	1	-	1	1	-
Helper city.....	34	17	17	7	7	-
Precinct 8.....	10	6	4	2	2	-
Precinct 21.....	24	11	13	5	5	-
Precinct 10, Kenilworth.....	5	4	1	5	4	1
Precinct 12, Spring Canyon.....	21	10	11	3	3	-
Precinct 14, Latuda..	17	14	3	5	3	2

JAPANESE POPULATION AND NUMBER OF JAPANESE FAMILY HEADS
BY NATIVITY, FOR UTAH, BY COUNTIES AND MINOR CIVIL DIVISIONS: 1940 (cont)

County, city and other minor civil divisions	POPULATION			HEADS OF FAMILIES		
	Total	Alien	Citizen	Total	Alien	Citizen
Carbon County (cont)						
Price city	13	10	3	1	1	-
Precinct 19, Wellington	4	2	2	1	1	-
Sunnyside town	24	6	18	4	3	1
Precinct 23, Wattis	4	2	2	1	1	-
Hiawatha town	16	8	8	4	4	-
Precinct 27, Martin	1	-	1	1	-	1
Precinct 28, Columbia	26	17	9	2	2	-
Precinct 33, Sweet Mine	2	2	-	2	2	-
Precinct 36, Miller Creek	8	3	5	1	1	-
Davis County	424	132	292	74	71	3
Clearfield pct	23	9	14	6	6	-
Clearfield town, total	15	8	7	6	6	-
Clearfield pct	14	7	7	5	5	-
Syracuse pct	1	1	-	1	1	-
Clinton pct	24	5	19	2	2	-
Clinton town	15	4	11	2	2	-
Sunset town	9	1	8	-	-	-
Kaysville pct	20	8	12	4	4	-
Kaysville city	9	2	7	1	1	-
Layton pct	148	42	106	23	22	1
Layton town	1	-	1	1	-	1
Laytona town	53	19	34	9	9	-
Syracuse pct	166	54	112	31	29	2
Clearfield town (part)	1	1	-	1	1	-
Syracuse town	143	47	96	27	25	2
West Bountiful pct	7	2	5	1	1	-
West Point pct	36	12	24	7	7	-
West Point town	14	7	7	4	4	-
Iron County	20	8	12	3	3	-
Beryl pct	18	7	11	2	2	-
Lund pct	2	1	1	1	1	-
Juab County	24	8	16	5	5	-
Eureka pct	16	5	11	3	3	-
Eureka city	8	2	6	1	1	-
Mills pct	5	2	3	1	1	-
Nephi pct	3	1	2	1	1	-

JAPANESE POPULATION AND NUMBER OF JAPANESE FAMILY HEADS BY NATIVITY, FOR UTAH, BY COUNTIES AND MINOR CIVIL DIVISIONS: 1940 (cont)

County, city and other minor civil divisions	POPULATION			HEADS OF FAMILIES		
	Total	Alien	Citizen	Total	Alien	Citizen
Millard County.....	16	5	11	3	3	-
Black Rock pct.....	1	1	-	1	1	-
Delta pct.....	10	2	8	1	1	-
Oasis pct.....	5	2	3	1	1	-
Morgan County.....	1	1	-	1	1	-
Croyden pct.....	1	1	-	1	1	-
Salt Lake County.....	773	317	456	155	141	14
Precinct 1.....	40	12	28	7	6	1
Precinct 2.....	31	9	22	5	5	-
South Salt Lake town, total.....	45	13	32	7	7	-
Precinct 2.....	31	9	22	5	5	-
Precinct 3.....	14	4	10	2	2	-
Precinct 3.....	47	12	35	7	7	-
Precinct 4.....	94	41	53	29	26	3
Precinct 5.....	3	2	1	1	1	-
Precinct 6.....	29	11	18	8	7	1
Midvale city.....	13	7	6	5	5	-
Precinct 7.....	16	6	10	3	3	-
Precinct 8.....	1	1	-	1	1	-
Precinct 10.....	103	55	48	15	13	2
Bingham Canyon town	12	5	7	2	2	-
Murray city.....	50	15	35	10	8	2
Salt Lake City.....	359	153	206	69	64	5
San Juan County.....	1	1	-	-	-	-
Precinct 2, Monticello.....	1	1	-	-	-	-
Sanpete County.....	26	7	19	3	3	-
Gunnison pct.....	26	7	19	3	3	-
Summit County.....	5	3	2	2	2	-
Echo pct.....	1	1	-	1	1	-
Park city.....	4	2	2	1	1	-
Tooele County.....	40	14	26	10	10	-
Tooele city.....	7	2	5	1	1	-
Precinct 5, Lakeview.	16	6	10	5	5	-
Precinct 15, Wendover.	11	5	6	3	3	-
Precinct 19, Burmester	6	1	5	1	1	-

JAPANESE POPULATION AND NUMBER OF JAPANESE FAMILY HEADS BY NATIVITY, FOR UTAH, BY COUNTIES AND MINOR CIVIL DIVISIONS: 1940 (cont)

County, city and other minor civil divisions	POPULATION			HEADS OF FAMILIES		
	Total	Alien	Citizen	Total	Alien	Citizen
Utah County	37	17	20	9	9	-
Orem town	11	4	7	2	2	-
Pleasant Grove city	8	2	6	1	1	-
Provo city	2	2	-	-	-	-
Springville pct	2	2	-	2	2	-
Vineyard pct	14	7	7	4	4	-
Wasatch County	7	2	5	1	1	-
Soldier Summit town	7	2	5	1	1	-
Weber County	328	118	210	69	64	5
Burch Creek pct	8	2	6	1	1	-
South Ogden town	7	2	5	1	1	-
Fairmount pct	6	2	4	1	1	-
Farr West pct	5	2	3	1	1	-
Hooper pct	2	2	-	2	2	-
Kanesville pct	18	5	13	3	2	1
Marriott pct	7	2	5	1	1	-
Ogden City	199	77	122	48	46	3
Plain City pct	10	6	4	1	1	-
Riverdale pct	9	2	7	1	1	-
Roy pct	29	9	20	4	4	-
Roy town	24	7	17	3	3	-
Slaterville pct	12	3	9	2	1	1
Uintah town	4	1	3	-	-	-
Warren pct	11	2	9	1	1	-
West Weber pct	2	2	-	1	1	-
Wilson pct	6	1	5	1	1	-

Source: Bureau of the Census

FEDERAL RESERVE BANK OF SAN FRANCISCO
FISCAL AGENT OF THE UNITED STATES
EVACUEE PROPERTY DEPARTMENT

MEMORANDUM May 21, 1942

SUBJECT: REPORT ON CIVILIAN EXCLUSION ORDER NO. 63.

1. Civil Control Station, Memorial Hall, Madera, California.

2. Number of Evacuees in project: 532

3. Number of heads of families in project: 78

4. Interviews, etc. (Evacuee Property Dept.): 0

5. Motor Vehicles Received:

   (a) For Sale to Army 1

   (b) For Storage 0

   Where stored: Fresno Assembly Center, Fresno Fair-grounds, Fresno, California.

6. Property Storage:

   (a) Number of Family Units 1

   (b) Space occupied (cubic feet estimated) 432

   Where stored: 414 "P" Street, Fresno, California.

FEDERAL RESERVE BANK OF SAN FRANCISCO
FISCAL AGENT OF THE UNITED STATES
EVACUEE PROPERTY DEPARTMENT

MEMORANDUM May 21, 1942

SUBJECT: REPORT ON CIVILIAN EXCLUSION ORDER NO. 40

1. Civil Control Station, 14th Avenue & East Fir Street, Seattle, Washington.

2. Number of Evacuees in project: 1,420

3. Number of heads of families in project: 393

4. Interviews, etc. (Evacuee Property Dept.): 109

5. Motor Vehicles Received:

   (a) For Sale to Army 5

   (b) For Storage 2

   Where stored: Assembly Center, Puyallup, Washington

6. Property Storage:

   (a) Number of Family Units 10

   (b) Space occupied (cubic feet estimated) 400

   Where stored: 208 Third Avenue South, Seattle, Washington.

FEDERAL RESERVE BANK OF SAN FRANCISCO
FISCAL AGENT OF THE UNITED STATES
EVACUEE PROPERTY DEPARTMENT

MEMORANDUM May 21, 1942.

SUBJECT: REPORT ON CIVILIAN EXCLUSION ORDER NO. 64

1. Civil Control Station, 2107 Inyo Street, Fresno, California.

2. Number of Evacuees in project: 1,304

3. Number of heads of families in project: 342

4. Interviews, etc (Evacuee Property Dept.): 4

5. Motor Vehicles Received:

   (a) For Sale to Army 15

   (b) For Storage 1

   Where stored: Fresno Assembly Center, Fresno Fairgrounds, Fresno, California.

6. Property Storage:

   (a) Number of Family Units 37

   (b) Space occupied (cubic feet estimated) 3,44"

   Where stored: 414 "P" Street, Fresno, California.

FEDERAL RESERVE BANK OF SAN FRANCISCO
FISCAL AGENT OF THE UNITED STATES
EVACUEE PROPERTY DEPARTMENT

MEMORANDUM May 21, 1942

SUBJECT: REPORT ON CIVILIAN EXCLUSION ORDER NO. 13

1. Civil Control Station, 112 West Cabrillo Boulevard, Santa Barbara, California.

2. Number of Evacuees in project: 489

3. Number of heads of families in project: 151

4. Interviews, etc. (Evacuee Property Dept.): 6

5. Motor Vehicles Received:

   (a) For Sale to Army 9

   (b) For Storage 23

   Where stored: Tulare Assembly Center, Tulare, California

6. Property Storage:

   (a) Number of Family Units 45

   (b) Space occupied (cubic feet estimated) 15,645

   Where stored: 1025 Chapala Street, Santa Barbara, California.

FEDERAL RESERVE BANK OF SAN FRANCISCO
FISCAL AGENT OF THE UNITED STATES
EVACUEE PROPERTY DEPARTMENT

MEMORANDUM May 21, 1942.

SUBJECT: REPORT ON CIVILIAN EXCLUSION ORDER NO. 12

1. Civil Control Station, 322 South California Street, Ventura, California.

2. Number of Evacuees in project: 550

3. Number of heads of families in project: 133

4. Interviews, etc. (Evacuee Property Dept.): 0

5. Motor Vehicles Received:

   (a) For Sale to Army 2

   (b) For Storage 3

   Where stored: Tulare Assembly Center, Tulare, California.

6. Property Storage:

   (a) Number of Family Units 13

   (b) Space occupied (cubic feet estimated) 3,865

   Where stored: 1025 Chapala Street, Santa Barbara, California.

FEDERAL RESERVE BANK OF SAN FRANCISCO
FISCAL AGENT OF THE UNITED STATES
EVACUEE PROPERTY DEPARTMENT

May 20, 1942

MEMORANDUM

SUBJECT: REPORT ON CIVILIAN EXCLUSION ORDER NO. 76

1. Civil Control Station, Chico, California.

2. Number of Evacuees in project: 95

3. Number of heads of families in project: 28

4. Interviews, etc. (Evacuee Property Dept.): 4

5. Motor Vehicles Received:

   (a) For Sale to Army None

   (b) For Storage None

6. Property Storage:

   (a) Number of Family Units 12

   (b) Space occupied (cubic feet estimated) 500

   Where stored: Central Garage, Woodland, California.

FEDERAL RESERVE BANK OF SAN FRANCISCO
FISCAL AGENT OF THE UNITED STATES
EVACUEE PROPERTY DEPARTMENT

May 19, 1942

MEMORANDUM

SUBJECT: REPORT ON CIVILIAN EXCLUSION ORDER NO. 69

1. Civil Control Station, 300 "B" Street, Yuba City, California.

2. Number of Evacuees in project: 456

3. Number of heads of families in project: 138

4. Interviews, etc. (Evacuee Property Dept.): 11

5. Motor Vehicles Received:

   (a) For Sale to Army 1

   (b) For Storage None

6. Property Storage:

   (a) Number of Family Units 5

   (b) Space occupied (cubic feet estimated) 6

   Where stored: Central Garage, Bush & College, Woodland, California.

FEDERAL RESERVE BANK OF SAN FRANCISCO
FISCAL AGENT OF THE UNITED STATES
EVACUEE PROPERTY DEPARTMENT

May 19, 1942

MEMORANDUM

SUBJECT: REPORT ON CIVILIAN EXCLUSION ORDER NO. 33

1. Civil Control Station, 120 North San Pedro Street, Los Angeles, California.

2. Number of Evacuees in project: 2,264

3. Number of heads of families in project: 627

4. Interviews, etc. (Evacuee Property Dept.): 2

5. Motor Vehicles Received:

   (a) For Sale to Army 24

   (b) For Storage 38

   Where stored: 61 at Santa Anita Park, Arcadia, California;
   1 at 4101 San Fernando Road, Glendale, California.

6. Property Storage:

   (a) Number of Family Units 61

   (b) Space occupied (cubic feet estimated) 6,000

   Where stored: 358 East First Street, Los Angeles, California.

FEDERAL RESERVE BANK OF SAN FRANCISCO
FISCAL AGENT OF THE UNITED STATES
EVACUEE PROPERTY DEPARTMENT

MEMORANDUM May 18, 1942

SUBJECT: REVISED REPORT ON CIVILIAN EXCLUSION ORDER NO. 26

1. Civil Control Station, 128 N.E. Russell Street, Portland, Oregon.

2. Number of Evacuees in project: 946

3. Number of heads of families in project: 241

4. Interviews, etc. (Evacuee Property Dept.) 38

5. Motor Vehicles Received:

   (a) For Sale to Army 1

   (b) For Storage 3

   Where Stored: Oregon Transfer Company Warehouse No. 5, 733 N.W. Everett Street, Portland, Oregon.

6. Property Storage:

   (a) Number of Family Units 38

   (b) Space occupied (cubic feet estimated) 10,950

   Where Stored: Oregon Transfer Company Warehouse No. 5, 733 N.W. Everett Street, Portland, Oregon.

FEDERAL RESERVE BANK OF SAN FRANCISCO
FISCAL AGENT OF THE UNITED STATES
EVACUEE PROPERTY DEPARTMENT

MEMORANDUM May 18, 1942

SUBJECT: REPORT ON CIVILIAN EXCLUSION ORDER NO. 25

1. Civil Control Station, Salvation Army Headquarters Bldg., 20 S. W. Sixth Avenue, Portland, Oregon.

2. Number of Evacuees in project: 875

3. Number of heads of families in project: 330

4. Interviews, etc. (Evacuee Property Dept.) 143

5. Motor Vehicles Received:

   (a) For Sale to Army 2

   (b) For Storage 1

   Where stored: Oregon Transfer Company Warehouse No. 5, 733 N. W. Everett Street, Portland, Oregon.

6. Property Storage:

   (a) Number of Family Units 57

   (b) Space occupied (cubic feet estimated) 12,500

   Where stored: Oregon Transfer Company Warehouse No. 5, 733 N. W. Everett Street, Portland, Oregon.

FEDERAL RESERVE BANK OF SAN FRANCISCO
FISCAL AGENT OF THE UNITED STATES
EVACUEE PROPERTY DEPARTMENT

MEMORANDUM May 18, 1942

SUBJECT: REPORT ON CIVILIAN EXCLUSION ORDER NO. 32

1. Civil Control Station, 822 East 20th Street, Los Angeles, California.

2. Number of Evacuees in project: 1,119

3. Number of heads of families in project: 295

4. Interviews, etc. (Evacuee Property Dept.) 4

5. Motor Vehicles Received:

   (a) For Sale to Army 15

   (b) For Storage 17

   Where stored: Los Angeles County Fairgrounds, Pomona, California.

6. Property Storage:

   (a) Number of Family Units 18

   (b) Space occupied (cubic feet estimated) 4,560

   Where stored: 358 East First Street, Los Angeles, Calif.

FEDERAL RESERVE BANK OF SAN FRANCISCO
FISCAL AGENT OF THE UNITED STATES
EVACUEE PROPERTY DEPARTMENT

MEMORANDUM May 18, 1942

SUBJECT: REPORT ON CIVILIAN EXCLUSION ORDER NO. 42.

1. Civil Control Station, 4527 Lexington Avenue, Los Angeles.

2. Number of Evacuees in project: 948

3. Number of heads of families in project: 242

4. Interviews, etc. (Evacuee Property Dept.) None

5. Motor Vehicles Received:

   (a) For Sale to Army 15

   (b) For Storage 14

   Where Stored: Los Angeles County Fairgrounds, Pomona, California.

6. Property Storage:

   (a) Number of Family Units 22

   (b) Space occupied (cubic feet estimated) 3,500

   Where Stored: 358 East First Street, Los Angeles, California.

FEDERAL RESERVE BANK OF SAN FRANCISCO
FISCAL AGENT OF THE UNITED STATES
EVACUEE PROPERTY DEPARTMENT

MEMORANDUM May 18, 1942

SUBJECT: REPORT ON CIVILIAN EXCLUSION ORDER NO. 43

1. Civil Control Station, 360 South Westlake Avenue, Los Angeles.

2. Number of Evacuees in project: 471

3. Number of heads of families in project: 159

4. Interviews, etc. (Evacuee Property Dept.): 10

5. Motor Vehicles Received:

   (a) For sale to Army: None

   (b) For Storage: 9

   Where stored: Los Angeles County Fairgrounds, Pomona, California

6. Property Storage:

   (a) Number of Family Units: 15

   (b) Space occupied (cubic feet estimated): 3,450

   Where stored: 358 East First Street, Los Angeles, Calif.

FEDERAL RESERVE BANK OF SAN FRANCISCO
FISCAL AGENT OF THE UNITED STATES
EVACUEE PROPERTY DEPARTMENT

MEMORANDUM

May 18, 1942

SUBJECT: REPORT ON CIVILIAN EXCLUSION ORDER NO. 46

1. Civil Control Station, Administration Building, Gresham Fair Grounds, Gresham, Oregon

2. Number of Evacuees in Project: 832

3. Number of heads of families in project: 237

4. Interviews, etc. (Evacuee Property Dept.): 31

5. Motor Vehicles Received:

   (a) For Sale to Army 2

   (b) For Storage 1

   Where stored: Oregon Transfer Company, Warehouse No. 5, 733 N.W. Everett Street, Portland, Oregon

6. Property Storage:

   (a) Number of Family Units 11

   (b) Space occupied (cubic feet estimated) 600

   Where stored: Oregon Transfer Company Warehouse, No. 5, 733 N.W. Everett Street, Portland, Oregon

FEDERAL RESERVE BANK OF SAN FRANCISCO
FISCAL AGENT OF THE UNITED STATES
EVACUEE PROPERTY DEPARTMENT

MEMORANDUM May 18, 1942

SUBJECT: REPORT ON CIVILIAN EXCLUSION ORDER NO. 47

1. Civil Control Station, Loomis Grammar School, Loomis, California

2. Number of Evacuees in project: 858

3. Number of heads of families in project: 192

4. Interviews, etc. (Evacuee Property Dept.): 5

5. Motor Vehicles Received:

   (a) For Sale to Army None

   (b) For Storage 2

   Where stored: Camp Arboga, Marysville, California

6. Property Storage:

   (a) Number of Family Units 28

   (b) Space occupied (cubic feet estimated) 4,500

   Where stored: Livoti Warehouse, Roseville, Calif.

FEDERAL RESERVE BANK OF SAN FRANCISCO
FISCAL AGENT OF THE UNITED STATES
EVACUEE PROPERTY DEPARTMENT

May 18, 1942

MEMORANDUM

SUBJECT: REPORT ON CIVILIAN EXCLUSION ORDER NO. 48

1. Civil Control Station, Assembly Hall, Newcastle, California.

2. Number of Evacuees in project: 633

3. Number of heads of families in project: 133

4. Interviews, etc. (Evacuee Property Dept.): 8

5. Motor Vehicles Received:

   (a) For Sale to Army — None

   (b) For Storage — None

6. Property Storage:

   (a) Number of Family Units — 33

   (b) Space occupied (cubic feet estimated) — 6,020

   Where stored: Charles Livoti Company, Tahoe Street, Roseville, California.

FEDERAL RESERVE BANK OF SAN FRANCISCO
FISCAL AGENT OF THE UNITED STATES
EVACUEE PROPERTY DEPARTMENT

May 18, 1942

MEMORANDUM

SUBJECT: REPORT ON CIVILIAN EXCLUSION ORDER NO. 49

1. Civil Control Station, American Legion Hall,
   11th & June Streets,
   Hood River, Oregon.

2. Number of Evacuees in project: 561

3. Number of heads of families in project: 138

4. Interviews, etc. (Evacuee Property Dept.): 22

5. Motor Vehicles Received:

   (a) For Sale to Army None

   (b) For Storage None

6. Property Storage:

   (a) Number of Family Units 12

   (b) Space occupied (cubic feet estimated) 1,150

   Where stored: Oregon Transfer Company Warehouse No. 5,
   733 N. W. Everett Street,
   Portland, Oregon.

FEDERAL RESERVE BANK OF SAN FRANCISCO
FISCAL AGENT OF THE UNITED STATES
EVACUEE PROPERTY DEPARTMENT

May 18, 1942

MEMORANDUM

SUBJECT: REPORT ON CIVILIAN EXCLUSION ORDER NO. 50

1. Civil Control Station, Winter Garden Auditorium,
1125 Tenth Street,
Modesto, California.

2. Number of Evacuees in project: 514

3. Number of heads of families in project: 137

4. Interviews, etc. (Evacuee Property Dept.): 4

5. Motor Vehicles Received:

(a) For Sale to Army None

(b) For Storage None

6. Property Storage:

(a) Number of Family Units 4

(b) Space occupied (cubic feet estimated) 260

Where stored: Pacific Storage Company,
517 North Hunter Street,
Stockton, California.

FEDERAL RESERVE BANK OF SAN FRANCISCO
FISCAL AGENT OF THE UNITED STATES
EVACUEE PROPERTY DEPARTMENT

MEMORANDUM May 18, 1942

SUBJECT: REPORT ON CIVILIAN EXCLUSION ORDER NO. 51

1. Civil Control Station, Veterans' Memorial Hall, 17th Street between P & Q Streets, Merced, California.

2. Number of Evacuees in project: 891

3. Number of heads of families in project: 169

4. Interviews, etc. (Evacuee Property Dept.) None

5. Motor Vehicles Received:

   (a) For Sale to Army 1

   (b) For Storage None

   Where stored: Hotel Tioga Garage, Merced, California, temporarily.

6. Property Storage:

   (a) Number of Family Units 40

   (b) Space occupied (cubic feet estimated) 1,490

   Where stored: Pacific Storage Company, 517 North Hunter Street, Stockton, California.

FEDERAL RESERVE BANK OF SAN FRANCISCO
FISCAL AGENT OF THE UNITED STATES
EVACUEE PROPERTY DEPARTMENT

MEMORANDUM May 18, 1942

SUBJECT: REPORT ON CIVILIAN EXCLUSION ORDER NO. 53

1. Civil Control Station, National Guard State Armory Building, Stockton, California.

2. Number of Evacuees in project: 1,590

3. Number of heads of families in project: 526

4. Interviews, etc. (Evacuee Property Dept.) None

5. Motor Vehicles Received:

   (a) For Sale to Army 5

   (b) For Storage 1

   Where stored: Assembly Center, Stockton Fair Grounds, Stockton, California

6. Property Storage:

   (a) Number of Family Units 17

   (b) Space occupied (cubic feet estimated) 9,960

   Where stored: Pacific Storage Company, 517 North Hunter Street, Stockton, California.

FEDERAL RESERVE BANK OF SAN FRANCISCO
FISCAL AGENT OF THE UNITED STATES
EVACUEE PROPERTY DEPARTMENT

MEMORANDUM May 18, 1942

SUBJECT: REPORT ON CIVILIAN EXCLUSION ORDER NO. 65

1. Civil Control Station, 201 B Street, Santa Rosa, California.
2. Number of Evacuees in project: 876
3. Number of heads of families in project: 222
4. Interviews, etc. (Evacuee Property Dept.) 8
5. Motor Vehicles Received:
   (a) For Sale to Army None
   (b) For Storage None
6. Property Storage:
   (a) Number of Family Units 2
   (b) Space occupied (cubic feet estimated) 200

   Where stored: 1595 Van Ness Avenue, San Francisco, California.

PEHLE
FOREIGN FUNDS CONTROL
WASHINGTON, D.C.

May 18, 1942

Report of Evacuee Property Department for week ending Friday, May 15, 1942.

1. Number of Evacuee Property offices operating during week.

California 29 Arizona 1 Oregon 1 Washington 4 Total 35

2. Location of offices operating during week, number of interviews at each and total persons represented at interviews.

	Location	Interviews	Persons Represented
California (Head Office Zone)	Bakersfield	13	22
	Chico	5	19
	Fresno	10	17
	Hayward	2	2
	Marysville	12	12
	Merced	4	5
	Oakland	2	2
	Sacramento	187	240
	Salinas	1	2
	San Francisco	34	47
	San Jose	10	11
	Santa Rosa	3	3
	Stockton	80	117
	Visalia	7	18
California (Los Angeles Branch Zone)	Alhambra	2	38
	El Centro	10	68
	Inglewood	0	0
	Los Angeles	69	118
	Oceanside	0	0
	Pasadena	10	74
	Pomona	14	25
	Riverside	1	8
	San Bernardino	8	47
	San Diego	0	0
	Santa Ana	9	18
	Torrance	0	0
	Ventura	0	0
	Whittier	0	0
	Arcadia	0	0

2. (Continued)

	Location	Interviews	Persons Represented
Arizona	Phoenix	0	0
Oregon	Portland	143	156
Washington	Raymond	0	0
	Seattle	174	182
	Tacoma	0	0
	Yakima	38	38
		848	1289

3. Communities visited by Field Representatives during period and dates of visits.

California	Date of Visit
Arvin	May 13
Delano	May 11 - 12
Lodi	May 14
Holtville	May 12
Brawley	May 12
Arizona	None
Oregon	None
Washington	None

4. Powers of attorney accepted: None

EVERSON

FEDERAL RESERVE BANK OF SAN FRANCISCO
FISCAL AGENT OF THE UNITED STATES
EVACUEE PROPERTY DEPARTMENT

May 15, 1942

MEMORANDUM

SUBJECT: REPORT ON CIVILIAN EXCLUSION ORDER NO. 17

1. Civil Control Station, 2100 Second Avenue, Seattle, Washington

2. Number of Evacuees in project: 1208

3. Number of heads of families in project: 428

4. Interviews, etc. (Evacuee Property Dept.): 176

5. Motor Vehicles Received:

   (a) For Sale to Army 1

   (b) For Storage 10

   Where stored: Puyallup Assembly Center
   Puyallup, Washington

6. Property Storage:

   (a) Number of Family Units 13

   (b) Space occupied (cubic feet estimated) 2,500

   Where stored: 208 Third Avenue South
   Seattle, Washington

FEDERAL RESERVE BANK OF SAN FRANCISCO
FISCAL AGENT OF THE UNITED STATES
EVACUEE PROPERTY DEPARTMENT

May 15, 1942

MEMORANDUM

SUBJECT: REPORT ON CIVILIAN EXCLUSION ORDER NO. 18

1. Civil Control Station, 1319 Rainier Avenue, Seattle, Washington

2. Number of Evacuees in project: 761

3. Number of heads of families in project: 170

4. Interviews, etc. (Evacuee Property Dept.): 128

5. Motor Vehicles Received:

   (a) For Sale to Army 5

   (b) For Storage 8

   Where stored: Puyallup Assembly Center
   Puyallup, Washington

6. Property Storage:

   (a) Number of Family Units 11

   (b) Space occupied (cubic feet estimated) 2,200

   Where stored: 208 Third Avenue South
   Seattle, Washington

FEDERAL RESERVE BANK OF SAN FRANCISCO
FISCAL AGENT OF THE UNITED STATES
EVACUEE PROPERTY DEPARTMENT

May 15, 1942

MEMORANDUM

SUBJECT: REPORT ON CIVILIAN EXCLUSION ORDER NO. 36

1. Civil Control Station, 316 Maynard Avenue, Seattle, Washington

2. Number of Evacuees in project: 919

3. Number of heads of families in project: 326

4. Interviews, etc. (Evacuee Property Dept.): 72

5. Motor Vehicles Received:

   (a) For Sale to Army 3

   (b) For Storage 6

   Where stored: Puyallup Assembly Center, Puyallup, Washington

6. Property Storage:

   (a) Number of Family Units 9

   (b) Space occupied (cubic feet estimated) 1,800

   Where stored: 208 Third Avenue South Seattle, Washington

FEDERAL RESERVE BANK OF SAN FRANCISCO
FISCAL AGENT OF THE UNITED STATES
EVACUEE PROPERTY DEPARTMENT

MEMORANDUM May 15, 1942

SUBJECT: REPORT ON CIVILIAN EXCLUSION ORDER NO. 37

1. Civil Control Station, 1427 Main Street, Seattle, Washington.

2. Number of Evacuees in project: 1156

3. Number of heads of families in project: 294

4. Interviews, etc. (Evacuee Property Dept.) 109

5. Motor Vehicles Received:

   (a) For Sale to Army 5

   (b) For Storage 5

   Where stored: Puyallup Assembly Center, Puyallup, Washington.

6. Property Storage:

   (a) Number of Family Units 7

   (b) Space occupied (cubic feet estimated) 1500

   Where stored: 208 Third Avenue South, Seattle, Washington.

FEDERAL RESERVE BANK OF SAN FRANCISCO
FISCAL AGENT OF THE UNITED STATES
EVACUEE PROPERTY DEPARTMENT

MEMORANDUM May 15, 1942

SUBJECT: REPORT ON CIVILIAN EXCLUSION ORDER NO. 44

1. Civil Control Station, Civic Auditorium, Tulare, California.

2. Number of Evacuees in project: 560

3. Number of heads of families in project: 271

4. Interviews, etc. (Evacuee Property Dept.) 8

5. Motor Vehicles Received:

   (a) For Sale to Army 1

   (b) For Storage 0

   Where stored: Fresno Assembly Center, Fresno, California.

6. Property Storage:

   (a) Number of Family Units 13

   (b) Space occupied (cubic feet estimated) 2310

   Where stored: 414 P Street, Fresno, California.

FEDERAL RESERVE BANK OF SAN FRANCISCO
FISCAL AGENT OF THE UNITED STATES
EVACUEE PROPERTY DEPARTMENT

MEMORANDUM May 15, 1942

SUBJECT: REPORT ON CIVILIAN EXCLUSION ORDER NO. 45

1. Civil Control Station, Hanford Civic Auditorium, Hanford, California.

2. Number of Evacuees in project: 585

3. Number of heads of families in project: 141

4. Interviews, etc. (Evacuee Property Dept.) 4

5. Motor Vehicles Received:

   (a) For Sale to Army 0

   (b) For Storage 2

   Where stored: Fairgrounds, Fresno, California

6. Property Stored:

   (a) Number of Family Units 2

   (b) Space occupied (cubic feet estimated) 24

   Where stored: 414 P Street, Fresno, California.

WESTERN DEFENSE COMMAND AND FOURTH ARMY
Assistant Chief of Staff for Civil Affairs
Wartime Civil Control Administration
Statistical Branch

- - - - -

Bulletin 8 - May 2, 1942

AGE OF JAPANESE BY CITIZENSHIP AND SEX FOR ARIZONA, CALIFORNIA, OREGON, AND WASHINGTON, BY COUNTIES: 1940

The Japanese living in the four states of Arizona, California, Oregon, and Washington are classified in the accompanying chart and tables by age group, citizenship, and sex. This information was furnished by the Bureau of the Census from the Census of Population, 1940.

The total number of Japanese living in these four Western States were divided into two age groups of "Under 15 years" and "15 years and older". It was found that there were 28,407 persons in the younger division and 84,578 in the older group. The 28,407 Japanese in the "Under 15" age group were about equally divided as between sexes, there being 14,480 males and 13,927 females. Of the 84,578 persons, age 15 and older, however, 48,728, or 57.6 percent, were males and 35,850, or 42.4 percent, were females.

To state the relative sex distribution in this older group in another way, there were 136 males for every 100 females. When the total Japanese population in the four states, 15 years and older, was divided on the basis of citizenship, the ratio for aliens was 158 males per 100 females; for citizen Japanese, the ratio was 119 males per 100 females.

There was a relatively small number of alien Japanese who were under 15 years of age, doubtless on account of the Immigration Act of 1924 which virtually brought to an end immigration from Japan to the United States. In the aggregate of 28,407 Japanese in this younger group, there were 249 persons, or only 0.88 percent, who were aliens. The remaining 28,158, or 99.12 percent, were native-born.

CONTENTS

		Page
1.	Chart by age and citizenship for the four States.....	2
2.	Arizona.....	3
3.	California.....	4
4.	Oregon.....	7
5.	Washington.....	9

AGE OF JAPANESE BY CITIZENSHIP AND SEX FOR ARIZONA, CALIFORNIA, OREGON, AND WASHINGTON, BY COUNTIES: 1940

CITIZENSHIP AND STATE	SEX AND AGE IN YEARS								
	MALE AND FEMALE			MALE			FEMALE		
	All ages	Under 15	15 and older	All ages	Under 15	15 and older	All ages	Under 15	15 and older
ALIEN AND CITIZEN									
All states..	112,985	28,407	84,578	63,208	14,480	48,728	49,777	13,927	35,850
Arizona.....	632	199	433	354	105	249	278	94	184
California....	93,717	23,881	69,836	52,550	12,206	40,344	41,167	11,675	29,492
Oregon.....	4,071	962	3,109	2,271	498	1,773	1,800	464	1,336
Washington....	14,565	3,365	11,200	8,033	1,671	6,362	6,532	1,694	4,838
ALIEN									
All states..	41,089	249	40,840	25,114	131	24,983	15,975	118	15,857
Arizona.....	220	2	218	137	1	136	83	1	82
California....	33,569	188	33,381	20,618	99	20,519	12,951	89	12,862
Oregon.....	1,617	6	1,611	974	3	971	643	3	640
Washington....	5,683	53	5,630	3,385	28	3,357	2,298	25	2,273
CITIZEN									
All states..	71,896	28,158	43,738	38,094	14,349	23,745	33,802	13,809	19,993
Arizona.....	412	197	215	217	104	113	195	93	102
California....	60,148	23,693	36,455	31,932	12,107	19,825	28,216	11,586	16,630
Oregon.....	2,454	956	1,498	1,297	495	802	1,157	461	696
Washington....	8,882	3,312	5,570	4,648	1,643	3,005	4,234	1,669	2,565

Source: Bureau of the Census

DISTRIBUTION OF JAPANESE ACCORDING TO AGE AND CITIZENSHIP IN ARIZONA, CALIFORNIA, OREGON AND WASHINGTON: 1940

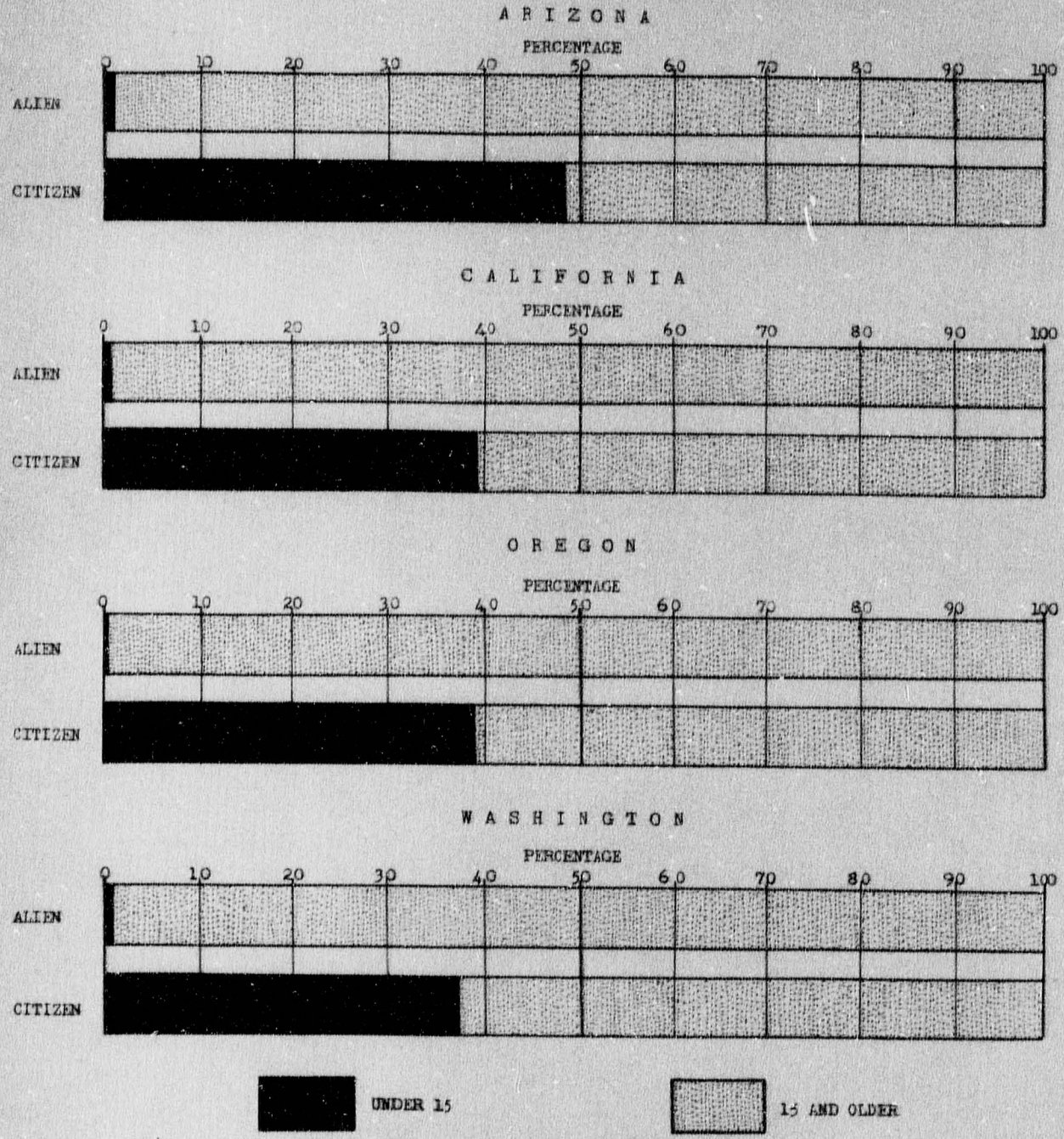

SOURCE: BUREAU OF THE CENSUS

AGE OF JAPANESE BY CITIZENSHIP AND SEX FOR ARIZONA, BY COUNTIES: 1940

Citizenship and county	SEX AND AGE IN YEARS					
	MALE			FEMALE		
	All ages	Under 15	15 and older	All ages	Under 15	15 and older
ALIEN AND CITIZEN						
The State.....	354	105	249	278	94	184
Apache.....	-	-	-	1	-	1
Coconino.....	8	-	8	1	-	1
Gila.....	3	-	3	1	1	-
Greenlee.....	1	-	1	-	-	-
Maricopa.....	298	98	200	236	81	155
Navajo.....	23	4	19	26	10	16
Pima.....	10	3	7	7	2	5
Yavapai.....	4	-	4	-	-	-
Yuma.....	7	-	7	6	-	6
ALIEN						
The State.....	137	1	136	83	1	82
Coconino.....	1	-	1	1	-	1
Gila.....	1	-	1	-	-	-
Greenlee.....	1	-	1	-	-	-
Maricopa.....	107	1	106	68	1	67
Navajo.....	14	-	14	10	-	10
Pima.....	6	-	6	2	-	2
Yavapai.....	4	-	4	-	-	-
Yuma.....	3	-	3	2	-	2
CITIZEN						
The State.....	217	104	113	195	93	102
Apache.....	-	-	-	1	-	1
Coconino.....	7	-	7	-	-	-
Gila.....	2	-	2	1	1	-
Maricopa.....	191	97	94	168	80	88
Navajo.....	9	4	5	16	10	6
Pima.....	4	3	1	5	2	3
Yuma.....	4	-	4	4	-	4

Source: Bureau of the Census
(Only counties having Japanese are listed)

AGE OF JAPANESE BY CITIZENSHIP AND SEX
FOR CALIFORNIA, BY COUNTIES: 1940

Citizenship and county	SEX AND AGE IN YEARS					
	MALE			FEMALE		
	All ages	Under 15	15 and older	All ages	Under 15	15 and older
ALIEN AND CITIZEN						
The State	52,550	12,206	40,344	41,167	11,675	29,492
Alameda	2,745	627	2,118	2,422	618	1,804
Amador	2	-	2	-	-	-
Butte	127	30	97	89	23	66
Calaveras	5	-	5	1	-	1
Colusa	89	27	62	66	19	47
Contra Costa	479	114	365	350	110	240
El Dorado	2	-	2	1	-	1
Fresno	2,442	565	1,877	2,085	556	1,529
Imperial	878	251	627	705	254	451
Inyo	1	-	1	-	-	-
Kern	493	69	424	263	78	185
Kings	275	61	214	233	70	163
Lake	1	-	1	-	-	-
Los Angeles	20,653	4,655	15,998	16,213	4,391	11,822
Madera	83	24	59	87	27	60
Marin	100	11	89	50	4	46
Mendocino	38	5	33	15	4	11
Merced	396	105	291	319	93	226
Modoc	3	-	3	1	-	1
Monterey	1,300	331	969	947	290	657
Napa	33	3	30	21	4	17
Orange	1,125	239	886	730	222	508
Placer	923	238	685	714	221	493
Plumas	1	-	1	-	-	-
Riverside	296	82	214	256	75	181
Sacramento	3,685	978	2,707	3,079	959	2,120
San Benito	286	91	195	240	91	149
San Bernardino	203	39	164	143	41	102
San Diego	1,220	275	945	856	281	575
San Francisco	2,850	521	2,329	2,430	468	1,962
San Joaquin	2,659	567	2,092	1,825	566	1,259
San Luis Obispo	518	155	363	407	147	260
San Mateo	677	159	518	541	139	402
Santa Barbara	1,258	295	963	929	268	661
Santa Clara	2,124	574	1,550	1,925	613	1,312
Santa Cruz	712	194	518	589	182	407
Shasta	2	-	2	-	-	-
Siskiyou	3	1	2	4	1	3
Solano	536	114	422	370	107	263
Sonoma	420	118	302	338	124	214
Stanislaus	234	65	169	135	45	90
Sutter	246	72	174	177	64	113
Tehama	22	6	16	16	6	10
Tulare	1,126	248	878	686	227	459
Ventura	399	91	308	273	84	189
Yolo	637	146	491	450	141	309
Yuba	243	60	183	186	62	124

AGE OF JAPANESE BY CITIZENSHIP AND SEX
FOR CALIFORNIA, BY COUNTIES: 1940 (cont.)

Citizenship and county	SEX AND AGE IN YEARS					
	MALE			FEMALE		
	All ages	Under 15	15 and older	All ages	Under 15	15 and older
ALIEN						
The State	20,618	99	20,519	12,951	89	12,862
Alameda	991	12	979	794	14	780
Butte	44	-	44	29	-	29
Colusa	31	-	31	21	-	21
Contra Costa	202	1	201	109	-	109
El Dorado	1	-	1	1	-	1
Fresno	868	2	866	640	2	638
Imperial	365	1	364	224	2	222
Inyo	1	-	1	-	-	-
Kern	276	1	275	83	-	83
Kings	117	-	117	68	-	68
Lake	1	-	1	-	-	-
Los Angeles	8,183	31	8,152	5,208	31	5,177
Madera	26	-	26	26	-	26
Marin	61	-	61	21	-	21
Mendocino	23	-	23	9	-	9
Merced	125	-	125	109	-	109
Modoc	3	-	3	1	-	1
Monterey	444	2	442	273	1	272
Napa	23	-	23	11	-	11
Orange	455	1	454	222	1	221
Placer	280	2	278	210	1	209
Plumas	1	-	1	-	-	-
Riverside	105	-	105	78	-	78
Sacramento	1,339	9	1,330	936	3	933
San Benito	81	2	79	64	-	64
San Bernardino	88	-	88	47	-	47
San Diego	548	2	546	245	3	242
San Francisco	1,382	21	1,361	894	12	882
San Joaquin	1,180	5	1,175	545	5	540
San Luis Obispo	179	1	178	107	-	107
San Mateo	253	-	253	165	-	165
Santa Barbara	475	-	475	293	4	289
Santa Clara	685	-	685	535	4	531
Santa Cruz	209	1	208	161	-	161
Shasta	1	-	1	-	-	-
Siskiyou	1	-	1	2	-	2
Solano	252	1	251	136	3	133
Sonoma	118	-	118	91	-	91
Stanislaus	93	-	93	45	-	45
Sutter	92	1	91	57	-	57
Tehama	7	-	7	4	-	4
Tulare	488	2	486	223	1	222
Ventura	173	-	173	78	-	78
Yolo	249	1	248	139	2	137
Yuba	99	-	99	47	-	47

AGE OF JAPANESE BY CITIZENSHIP AND SEX
FOR CALIFORNIA, BY COUNTIES: 1940 (cont)

Citizenship and county	SEX AND AGE IN YEARS					
	MALE			FEMALE		
	All ages	Under 15	15 and older	All ages	Under 15	15 and older
CITIZEN						
The State	31,932	12,107	19,825	28,216	11,586	16,630
Alameda	1,754	615	1,139	1,628	604	1,024
Amador	2	-	2	-	-	-
Butte	83	30	53	60	23	37
Calaveras	5	-	5	1	-	1
Colusa	58	27	31	45	19	26
Contra Costa	277	113	164	241	110	131
El Dorado	1	-	1	-	-	-
Fresno	1,574	563	1,011	1,445	554	891
Imperial	513	250	263	481	252	229
Kern	217	68	149	180	78	102
Kings	158	61	97	165	70	95
Los Angeles	12,470	4,624	7,846	11,005	4,360	6,645
Madera	57	24	33	61	27	34
Marin	39	11	28	29	4	25
Mendocino	15	5	10	6	4	2
Merced	271	105	166	210	93	117
Monterey	856	329	527	674	289	385
Napa	10	3	7	10	4	6
Orange	670	238	432	508	221	287
Placer	643	236	407	504	220	284
Riverside	191	82	109	178	75	103
Sacramento	2,346	969	1,377	2,143	956	1,187
San Benito	205	89	116	176	91	85
San Bernardino	115	39	76	96	41	55
San Diego	672	273	399	611	278	333
San Francisco	1,468	500	968	1,536	456	1,080
San Joaquin	1,479	562	917	1,280	561	719
San Luis Obispo	339	154	185	300	147	153
San Mateo	424	159	265	376	139	237
Santa Barbara	783	295	488	636	264	372
Santa Clara	1,439	574	865	1,390	609	781
Santa Cruz	503	193	310	428	182	246
Shasta	1	-	1	-	-	-
Siskiyou	2	1	1	2	1	1
Solano	284	113	171	234	104	130
Sonoma	302	118	184	247	124	123
Stanislaus	141	65	76	90	45	45
Sutter	154	71	83	120	64	56
Tehama	15	6	9	12	6	6
Tulare	638	246	392	463	226	237
Ventura	226	91	135	195	84	111
Yolo	388	145	243	311	139	172
Yuba	144	60	84	139	62	77

Source: Bureau of the Census
(Only counties having Japanese are listed)

AGE OF JAPANESE BY CITIZENSHIP AND SEX
FOR OREGON, BY COUNTIES: 1940

Citizenship and county	SEX AND AGE IN YEARS					
	MALE			FEMALE		
	All ages	Under 15	15 and older	All ages	Under 15	15 and older
ALIEN AND CITIZEN						
The State	2,271	498	1,773	1,800	464	1,336
Baker	29	8	21	17	6	11
Clackamas	90	19	71	73	25	48
Clatsop	64	9	55	34	13	21
Columbia	25	5	20	13	3	10
Deschutes	8	1	7	6	2	4
Grant	6	2	4	4	1	3
Hood River	262	76	186	200	55	145
Jackson	19	1	18	22	6	16
Jefferson	8	-	8	4	-	4
Klamath	1	-	1	-	-	-
Lake	5	1	4	6	2	4
Lane	1	-	1	-	-	-
Lincoln	2	-	2	2	-	2
Linn	3	-	3	1	-	1
Malheur	79	18	61	58	26	32
Marion	97	22	75	96	21	75
Morrow	2	1	1	1	-	1
Multnomah	1,311	283	1,028	1,079	250	829
Polk	17	5	12	11	2	9
Sherman	3	-	3	-	-	-
Umatilla	8	1	7	2	-	2
Union	6	2	4	4	2	2
Wasco	36	6	30	46	15	31
Washington	147	23	124	98	26	72
Yamhill	42	15	27	23	9	14
ALIEN						
The State	974	3	971	643	3	640
Baker	17	1	16	8	-	8
Clackamas	29	-	29	23	-	23
Clatsop	42	-	42	12	-	12
Columbia	15	-	15	3	-	3
Deschutes	4	-	4	2	-	2
Grant	4	-	4	1	-	1
Hood River	87	-	87	75	-	75
Jackson	11	-	11	9	-	9
Jefferson	1	-	1	1	-	1
Lake	2	-	2	3	-	3
Lane	1	-	1	-	-	-
Lincoln	1	-	1	1	-	1
Linn	1	-	1	1	-	1
Malheur	25	-	25	12	-	12
Marion	37	-	37	33	-	33
Morrow	1	-	1	1	-	1
Multnomah	571	2	569	397	3	394
Polk	9	-	9	6	-	6
Sherman	2	-	2	-	-	-
Umatilla	4	-	4	1	-	1
Union	1	-	1	-	-	-
Wasco	18	-	18	16	-	16
Washington	76	-	76	29	-	29
Yamhill	15	-	15	9	-	9

AGE OF JAPANESE BY CITIZENSHIP AND SEX
FOR OREGON, BY COUNTIES: 1940 (cont)

Citizenship and county	SEX AND AGE IN YEARS					
	MALE			FEMALE		
	All ages	Under 15	15 and older	All ages	Under 15	15 and older
CITIZEN						
The State	1,297	495	802	1,157	461	696
Baker	12	7	5	9	6	3
Clackamas	61	19	42	50	25	25
Clatsop	22	9	13	22	13	9
Columbia	10	5	5	10	3	7
Deschutes	4	1	3	4	2	2
Grant	2	2	-	3	1	2
Hood River	175	76	99	125	55	70
Jackson	8	1	7	13	6	7
Jefferson	7	-	7	3	-	3
Klamath	1	-	1	-	-	-
Lake	3	1	2	3	2	1
Lincoln	1	-	1	1	-	1
Linn	2	-	2	-	-	-
Malheur	54	18	36	46	26	20
Marion	60	22	38	63	21	42
Morrow	1	1	-	-	-	-
Multnomah	740	281	459	682	247	435
Polk	8	5	3	5	2	3
Sherman	1	-	1	-	-	-
Umatilla	4	1	3	1	-	1
Union	5	2	3	4	2	2
Wasco	18	6	12	30	15	15
Washington	71	23	48	69	26	43
Yamhill	27	15	12	14	9	5

Source: Bureau of the Census
(Only counties having Japanese are listed)

AGE OF JAPANESE BY CITIZENSHIP AND SEX
FOR WASHINGTON, BY COUNTIES: 1940

Citizenship and county	SEX AND AGE IN YEARS					
	MALE			FEMALE		
	All ages	Under 15	15 and older	All ages	Under 15	15 and older
ALIEN AND CITIZEN						
The State	8,033	1,671	6,362	6,532	1,694	4,838
Adams	13	8	5	10	4	6
Asotin	-	-	-	1	-	1
Benton	58	4	54	11	4	7
Chelan	18	4	14	8	6	2
Clallam	9	-	9	8	3	5
Clark	64	14	50	46	16	30
Cowlitz	82	14	68	45	15	30
Douglas	1	1	-	2	-	2
Franklin	45	9	36	22	8	14
Grays Harbor	1	-	1	1	-	1
Jefferson	22	1	21	15	-	15
King	5,323	1,107	4,216	4,540	1,147	3,393
Kitsap	190	49	141	155	41	114
Kittitas	6	-	6	3	-	3
Klickitat	87	15	72	34	10	24
Lewis	37	15	22	25	9	16
Lincoln	23	4	19	10	4	6
Mason	11	2	9	12	3	9
Pacific	62	14	48	32	10	22
Pend Oreille	6	2	4	8	4	4
Pierce	1,159	245	914	891	226	665
San Juan	1	-	1	1	-	1
Skagit	39	3	36	27	6	21
Skamania	1	-	1	3	2	1
Snohomish	35	2	33	22	4	18
Spokane	207	36	171	155	36	119
Stevens	8	3	5	5	2	3
Thurston	59	10	49	31	3	28
Walla Walla	9	-	9	8	2	6
Whatcom	13	-	13	15	1	14
Whitman	6	1	5	10	2	8
Yakima	438	108	330	376	126	250
ALIEN						
The State	3,385	28	3,357	2,298	25	2,273
Adams	4	-	4	5	-	5
Benton	31	-	31	4	-	4
Chelan	14	-	14	3	1	2
Clallam	3	-	3	3	-	3
Clark	25	-	25	13	-	13
Cowlitz	39	-	39	10	-	10
Douglas	1	1	-	1	-	1
Franklin	21	-	21	6	-	6
Grays Harbor	1	-	1	1	-	1
Jefferson	8	-	8	5	-	5
King	2,246	25	2,221	1,650	20	1,630
Kitsap	63	-	63	54	1	53
Kittitas	1	-	1	1	-	1
Klickitat	43	-	43	10	-	10
Lewis	14	-	14	6	-	6
Lincoln	9	-	9	4	-	4
Mason	4	-	4	4	-	4
Pacific	28	-	28	11	1	10
Pend Oreille	2	-	2	1	-	1
Pierce	468	-	468	302	1	301

AGE OF JAPANESE BY CITIZENSHIP AND SEX
FOR WASHINGTON, BY COUNTIES: 1940 (cont)

Citizenship and county	SEX AND AGE IN YEARS					
	MALE			FEMALE		
	All ages	Under 15	15 and older	All ages	Under 15	15 and older
ALIEN (cont)						
San Juan	1	-	1	1	-	1
Skagit	16	-	16	10	-	10
Skamania	1	-	1	-	-	-
Snohomish	20	-	20	8	-	8
Spokane	113	2	111	55	-	55
Stevens	3	-	3	2	-	2
Thurston	26	-	26	15	-	15
Walla Walla	7	-	7	3	-	3
Whatcom	6	-	6	5	-	5
Whitman	3	-	3	3	-	3
Yakima	164	-	164	102	1	101
CITIZEN						
The State	4,648	1,643	3,005	4,234	1,669	2,565
Adams	9	8	1	5	4	1
Asotin	-	-	-	1	-	1
Benton	27	4	23	7	4	3
Chelan	4	4	-	5	5	-
Clallam	6	-	6	5	3	2
Clark	39	14	25	33	16	17
Cowlitz	43	14	29	35	15	20
Douglas	-	-	-	1	-	1
Franklin	24	9	15	16	8	8
Jefferson	14	1	13	10	-	10
King	3,077	1,082	1,995	2,890	1,127	1,763
Kitsap	127	49	78	101	40	61
Kittitas	5	-	5	2	-	2
Klickitat	44	15	29	24	10	14
Lewis	23	15	8	19	9	10
Lincoln	14	4	10	6	4	2
Mason	7	2	5	8	3	5
Pacific	34	14	20	21	9	12
Pend Oreille	4	2	2	7	4	3
Pierce	691	245	446	589	225	364
Skagit	23	3	20	17	6	11
Skamania	-	-	-	3	2	1
Snohomish	15	2	13	14	4	10
Spokane	94	34	60	100	36	64
Stevens	5	3	2	3	2	1
Thurston	33	10	23	16	3	13
Walla Walla	2	-	2	5	2	3
Whatcom	7	-	7	10	1	9
Whitman	3	1	2	7	2	5
Yakima	274	108	166	274	125	149

Source: Bureau of the Census
(Only counties having Japanese are listed)

WESTERN DEFENSE COMMAND AND FOURTH ARMY
Assistant Chief of Staff for Civil Affairs
Wartime Civil Control Administration
Statistical Branch

- - - - -

Bulletin 9 - May 4, 1942

JAPANESE OPERATED FARMS BY TENURE OF OPERATOR FOR ARIZONA, CALIFORNIA, OREGON AND WASHINGTON, BY COUNTIES: 1940

By special request the Bureau of the Census furnished the data for this bulletin. The information is from the 1940 Census of Agriculture. The statistics presented in the accompanying tables classify the Japanese operated farms according to the tenure of operation for Arizona, California, Oregon, and Washington.

Of the 6,170 Japanese operated farms in the four states, 4,325, or 70.1 percent of the total, were tenant operated, and 1,204 farms, or 19.5 percent were fully owned. There were 379 farms, or 6.1 percent, partly owned, and the balance of 262, or 4.2 percent, were classified as managed.

A "farm" for Census purposes, is all the land which is directly farmed by one person, either by his own labor alone or with the assistance of members of his household or hired employees. A "farm" may consist of a single tract of land or a number of separate tracts, and these tracts may be held under different tenures. When a land owner has one or more tenants, renters, or managers, the land operated by each is considered a farm. The Census does not report as a "farm" any tract of land of less than three acres, unless its agricultural products in 1939 were valued at $250 or more. Under the Census definition there is only one farm operator reported for each farm.

Farms are classified into four general classes, according to the tenure of farm operators. First, a farm is "Fully owned" when the operator owns all the land which he operates. Land is considered as owned when the operator or his wife holds under title, homestead law, purchase contract, or as a trustee or heir of an undivided estate. Second, a farm is classified as "Partly owned" where the operator owns part of the land which he operates, and rents and operates additional land. Third, a farm is "Managed" when the operator is paid a salary to operate a farm for another person, firm or institution. Fourth, "Tenant operated" farms are classified as such where the operator uses hired land only.

In states having alien land laws prohibiting either ownership or tenancy of agricultural land by Japanese aliens, the possibility exists that there may be persons who will report themselves as foremen or hired laborers instead of as farm operators. There may, therefore, be some underenumeration in the reported Japanese operated farms as compared with the actual number.

CONTENTS

	Page
Arizona	2
California	2
Oregon	3
Washington	3

JAPANESE OPERATED FARMS BY TENURE OF OPERATOR FOR ARIZONA, CALIFORNIA, OREGON AND WASHINGTON, BY COUNTIES: 1940*

State	Total Japanese operated farms	Fully owned	Partly owned	Managed	Tenant Operated
All four states	6,170	1,204	379	262	4,325
Arizona	52	7	1	1	43
California	5,135	997	293	249	3,596
Oregon	277	77	23	2	175
Washington	706	123	62	10	511

*Source, Bureau of the Census, Census of Agriculture

JAPANESE OPERATED FARMS BY TENURE OF OPERATOR FOR ARIZONA, CALIFORNIA, OREGON AND WASHINGTON, BY COUNTIES: 1940

(Only counties having Japanese operators are listed)

State and county	Total Japanese operated farms	Fully owned	Partly owned	Managed	Tenant operated
Arizona	52	7	1	1	43
Maricopa	52	7	1	1	43
California	5,135	997	293	249	3,596
Alameda	130	28	14	10	78
Butte	23	4	4	4	11
Colusa	7	2	1	-	4
Contra Costa	70	14	4	3	49
Fresno	412	175	27	36	174
Imperial	212	18	2	15	177
Kern	18	5	1	5	7
Kings	30	9	3	5	13
Los Angeles	1,523	73	40	46	1,364
Madera	16	10	1	1	4
Marin	4	1	-	-	3
Mendocino	2	-	-	-	2
Merced	107	57	7	8	35
Monterey	130	16	5	5	104
Napa	3	1	-	-	2
Orange	245	32	15	1	197
Placer	157	75	7	21	54
Riverside	57	19	5	4	29
Sacramento	416	173	32	13	198
San Benito	40	1	2	3	34
San Bernardino	19	12	5	-	2
San Diego	144	23	14	2	105
San Joaquin	214	38	15	5	156
San Luis Obispo	82	4	9	1	68
San Mateo	71	15	5	1	50
Santa Barbara	61	3	2	3	53
Santa Clara	390	63	23	18	286
Santa Cruz	106	11	12	-	83
Shasta	1	1	-	-	-
Solano	73	14	1	10	48
Sonoma	48	33	1	1	13
Stanislaus	34	11	1	5	17
Sutter	21	7	4	1	9
Tehama	3	-	-	-	3
Tulare	139	33	21	16	69
Ventura	24	5	3	-	16
Yolo	92	6	6	5	75
Yuba	11	5	1	1	4

JAPANESE OPERATED FARMS BY TENURE OF OPERATOR FOR ARIZONA, CALIFORNIA, OREGON AND WASHINGTON, BY COUNTIES: 1940 (cont)
(Only counties having Japanese operators are listed)

State and county	Total Japanese operated farms	Fully owned	Partly owned	Managed	Tenant operated
Oregon	277	77	23	2	175
Baker	1	-	-	-	1
Clackamas	20	3	1	-	16
Clatsop	1	1	-	-	-
Columbia	1	-	-	-	1
Hood River	68	51	4	2	11
Jackson	1	1	-	-	-
Lincoln	2	-	-	-	2
Linn	1	-	-	-	1
Malheur	25	5	-	-	20
Marion	18	1	4	-	13
Multnomah	91	10	10	-	71
Polk	1	1	-	-	-
Sherman	1	-	-	-	1
Umatilla	1	-	-	-	1
Wasco	7	-	-	-	7
Washington	29	4	4	-	21
Yamhill	9	-	-	-	9
Washington	706	123	62	10	511
Benton	4	3	-	-	1
Clark	14	1	-	-	13
Douglas	1	1	-	-	-
Franklin	1	1	-	-	-
Jefferson	5	5	-	-	-
King	407	76	20	3	308
Kitsap	49	10	16	-	23
Klickitat	8	3	1	-	4
Lewis	2	2	-	-	-
Pacific	1	1	-	-	-
Pierce	111	13	21	1	76
San Juan	1	-	-	-	1
Skagit	4	-	1	-	3
Snohomish	2	1	-	-	1
Spokane	14	1	1	1	11
Thurston	3	1	-	-	2
Whatcom	1	-	-	-	1
Yakima	78	4	2	5	67

Source: Bureau of the Census

#22

FEDERAL RESERVE BANK OF SAN FRANCISCO
FISCAL AGENT OF THE UNITED STATES
EVACUEE PROPERTY DEPARTMENT

MEMORANDUM May 13, 1942

SUBJECT: REPORT ON CIVILIAN EXCLUSION ORDER NO. 31

1. Civil Control Station, 839 South Central Avenue, Los Angeles, California.

2. Number of Evacuees in project: 2,067

3. Number of heads of families in project: 565

4. Interviews, etc. (Evacuee Property Department) 4

5. Motor Vehicles Received:

   (a) For Sale to Army 15

   (b) For Storage 50

   Where stored: Santa Anita Park, Arcadia, Calif.

6. Property Storage:

   (a) Number of Family Units 78

   (b) Space occupied (cubic feet estimated) 4,140

   Where stored: 358 East First St., Los Angeles, Calif.

   (c) Number of Family Units 1

   (d) Space occupied (cubic feet estimated) 336

   Where stored: 5800 South Hoover St., Los Angeles, Calif.

#22

FEDERAL RESERVE BANK OF SAN FRANCISCO
FISCAL AGENT OF THE UNITED STATES
EVACUEE PROPERTY DEPARTMENT

MEMORANDUM May 13, 1942

SUBJECT: REPORT ON CIVILIAN EXCLUSION ORDER NO. 41

1. Civil Control Station, 1530 Buchanan Street, San Francisco, California.

2. Number of Evacuees in project: 1,625

3. Number of heads of families in project: 525

4. Interviews, etc. (Evacuee Property Department) 126

5. Motor Vehicles Received:

   (a) For Sale to Army 3

   (b) For Storage 1

   Where stored: Tanforan Assembly Center, San Bruno, Calif.

6. Property Storage:

   (a) Number of Family Units 79

   (b) Space occupied (cubic feet estimated) 13,750

   Where stored: 1595 Van Ness Avenue, San Francisco, Calif.

PEELE
FOREIGN FUNDS CONTROL
WASHINGTON, D. C.

May 11, 1942

Report of Evacuee Property Department for week ending Friday, May 8, 1942.

1. Number of Evacuee Property offices operating during week.

California 33 Arizona 1 Oregon 1 Washington 4 Total 39

2. Location of offices operating during week, number of interviews at each and total persons represented at interviews.

	Location	Interviews	Persons Represented
California (Head Office Zone)	Alameda	3	4
	Bakersfield	20	35
	Berkeley	3	3
	Chico	13	51
	Fresno	24	32
	Hayward	9	26
	Marysville	19	21
	Merced	15	16
	*Oakland	55	231
	Richmond	11	11
	Sacramento	172	291
	Salinas	4	9
	San Francisco	31	64
	San Jose	8	17
	Santa Rosa	4	4
	Stockton	91	150
	Visalia	3	3
California (Los Angeles Branch Zone)	Alhambra	42	71
	El Centro	18	79
	Inglewood	0	0
	Los Angeles	89	112
	Oceanside	0	0
	Pasadena	5	98
	Pomona	11	13
	Riverside	4	14
	San Bernardino	41	129
	San Diego	2	6
	Santa Ana	17	25
	Santa Maria	6	11
	Torrance	18	57
	Ventura	6	27
	Whittier	1	2
	Arcadia	3	265

* Oakland persons represented - 231. 160 including Japanese-American Association.

2. (Continued)

	Location	Interviews	Persons Represented
Arizona	Phoenix	5	28
Oregon	Portland	272	344
Washington	Raymond	0	0
	Seattle	339	412
	Tacoma	49	56
	Yakima	43	55
		1456	2782

3. Communities visited by Field Representatives during period and dates of visits.

California	Date of Visit
Arvin	May 2 - 5
Delano	May 4 - 6 - 7
Tulare	May 5 - 7
Hanford	May 4 - 5
Monterey	May 6
Pacific Grove	May 6
Carmel	May 6
Seaside	May 6
Modesto	May 6
Turlock	May 6
Colusa	May 7
Gardena	May 7
Moneta	May 4
Indio - Coachella Valley	May 4 - 5 - 6 - 7 - 8
Arizona	None
Oregon	
Hood River	May 7
Klamath Falls	May 5
Washington	None

4. Powers of attorney accepted: None

EVERSON

FEDERAL RESERVE BANK OF SAN FRANCISCO
FISCAL AGENT OF THE UNITED STATES
EVACUEE PROPERTY DEPARTMENT

MEMORANDUM

May 11, 1942

SUBJECT: REPORT ON CIVILIAN EXCLUSION ORDER NO. 35

1. Civil Control Station, 100 North Ellsworth Avenue, San Mateo, California.

2. Number of Evacuees in project: 1,029

3. Number of Heads of Families in project: 229

4. Interviews, etc. (Evacuee Property Department) 15

5. Motor Vehicles Received:

(a) For Sale to Army: None

(b) For Storage: 2

Where stored: Tanforan Assembly Center.

6. Property Storage:

(a) Number of Family Units: 35

(b) Space Occupied (cubic feet estimated) 2812

Where stored:

1595 Van Ness Avenue, San Francisco.

FEDERAL RESERVE BANK OF SAN FRANCISCO
FISCAL AGENT OF THE UNITED STATES
EVACUEE PROPERTY DEPARTMENT

MEMORANDUM May 11, 1942

SUBJECT: REPORT ON CIVILIAN EXCLUSION ORDER NO. 34

1. Civil Control Station, 920 C Street, Hayward, California.
2. Number of Evacuees in project: . 1,209
3. Number of Heads of Families in project: 217
4. Interviews, etc. (Evacuee Property Department) None
5. Motor Vehicles Received:
   (a) For Sale to Army: 1
   (b) For Storage: None
   Where stored: Tanforan Assembly Center.
6. Property Storage:
   (a) Number of Family Units: 23
   (b) Space Occupied (cubic feet estimated) 2250
   Where stored:
   340 Tenth Street, Oakland, California.

FEDERAL RESERVE BANK OF SAN FRANCISCO
FISCAL AGENT OF THE UNITED STATES
EVACUEE PROPERTY DEPARTMENT

May 11, 1942

MEMORANDUM

SUBJECT: REPORT ON CIVILIAN EXCLUSION ORDER NO. 30

1. Civil Control Station, 7412 South Broadway, Los Angeles
2. Number of Evacuees in project: 359
3. Number of heads of families in project: 77
4. Interviews, etc. (Evacuee Property Dept.): 2
5. Motor Vehicles Received:
   (a) For Sale to Army None
   (b) For Storage None
6. Property Storage:
   (a) Number of Family Units 8
   (b) Space occupied (cubic feet estimated) 1,960

   Where stored: 5800 South Hoover Street, Los Angeles

FEDERAL RESERVE BANK OF SAN FRANCISCO
FISCAL AGENT OF THE UNITED STATES
EVACUEE PROPERTY DEPARTMENT

May 8, 1942

MEMORANDUM

SUBJECT: REPORT ON CIVILIAN EXCLUSION ORDER NO. 28

1. Civil Control Station, 1117 Oak Street, Oakland, C
2. Number of Evacuees in project: 640
3. Number of heads of families in project: 156
4. Interviews, etc. (Evacuee Property Dept.): 6
5. Motor Vehicles Received:
   (a) For Sale to Army 4
   (b) For Storage None
   Where stored: Tanforan Assembly Center
6. (a) Number of Family Units 1
   (b) Space occupied (cubic feet estimated) 4,254
   Where Stored: 320 Tenth Street, Oakland, Californ

FEDERAL RESERVE BANK OF SAN FRANCISCO
FISCAL AGENT OF THE UNITED STATES
EVACUEE PROPERTY DEPARTMENT

May 9, 1942

MEMORANDUM

SUBJECT: REPORT ON CIVILIAN EXCLUSION ORDER NO. 26

1. Civil Control Station, 128 Northeast Russell Street, Portland, Oregon
2. Number of Evacuees in project: 837
3. Number of heads of families in project: 238
4. Interviews, etc. (Evacuee Property Dept.): 37
5. Motor Vehicles Received:
   (a) For Sale to Army none
   (b) For Storage 3
   Where stored: Pacific International Livestock Exposition Grounds, North Portland.
6. Property Storage:
   (a) Number of Family Units 37
   (b) Space occupied (cubic feet estimated) 10,250
   Where stored: Oregon Transfer Company warehouse No. 5
   733 Northwest Everett Street, Portland.

FEDERAL RESERVE BANK OF SAN FRANCISCO
FISCAL AGENT OF THE UNITED STATES
EVACUEE PROPERTY DEPARTMENT

MEMORANDUM May 8, 1942

SUBJECT: REPORT ON CIVILIAN EXCLUSION ORDER NO. 22

1. Civil Control Station, 2314 South Vermont Avenue, Los Angeles, California.

2. Number of Evacuees in project: 1,213

3. Number of heads of families in project: 305

4. Interviews, etc. (Evacuee Property Dept.): 2

5. Motor Vehicles Received:

   (a) For Sale to Army 13

   (b) For Storage 34

   Where stored: Santa Anita Park, Arcadia, California

6. Property Storage:

   (a) Number of Family Units 14

   (b) Space occupied (cubic feet estimated) 2,100

   Where stored: 5800 South Hoover Street, Los Angeles, California.

FEDERAL RESERVE BANK OF SAN FRANCISCO
FISCAL AGENT OF THE UNITED STATES
EVACUEE PROPERTY DEPARTMENT

May 8, 1942

MEMORANDUM

SUBJECT: REPORT ON CIVILIAN EXCLUSION ORDER NO. 21

1. Civil Control Station, 3500 South Normandie, Los Angeles, California
2. Number of Evacuees in project: 1,827
3. Number of heads of families in project: 407
4. Interviews, etc. (Evacuee Property Dept.): 5
5. Motor Vehicles Received:
   (a) For Sale to Army 17
   (b) For Storage 105
   Where stored: Santa Anita Park, Arcadia
6. Property Storage:
   (a) Number of Family Units 24
   (b) Space occupied (cubic feet estimated) 9,300
   Where stored: 5800 South Hoover Street, Los Angeles, California

FEDERAL RESERVE BANK OF SAN FRANCISCO,
FISCAL AGENT OF THE UNITED STATES,
EVACUEE PROPERTY DEPARTMENT

May 7, 1942.

MEMORANDUM

SUBJECT: REPORT ON CIVILIAN EXCLUSION ORDER NO. 27

1. Civil Control Station, 530 - 18th Street, Oakland, California
2. Number of Evacuees in project: 834
3. Number of heads of families in project: 222
4. Interviews, etc. (Evacuee Property Dept.): 14
5. Motor Vehicles Received:
   (a) For Sale to Army 6
   (b) For Storage None
   Where Stored: Tanforan Assembly Center
6. Property Storage:
   (a) Number of Family Units 17
   (b) Space occupied (cubic feet estimated) 1310
   Where stored: 320 - 10th Street, Oakland, California

FEDERAL RESERVE BANK OF SAN FRANCISCO
FISCAL AGENT OF THE UNITED STATES
EVACUEE PROPERTY DEPARTMENT

MEMORANDUM May 6, 1942

SUBJECT: REPORT ON CIVILIAN EXCLUSION ORDER NO. 10

1. Civil Control Station, 1137 North La Brea Avenue, Los Angeles, California

2. Number of Evacuees in project: 612

3. Number of heads of families in project: 214

4. Interviews, etc. (Evacuee Property Dept.): 1

5. Motor Vehicles Received:

   (a) For Sale to Army 6

   (b) For storage 27

   Where stored: Santa Anita Park, Arcadia, California

6. Property Storage:

   (a) Number of Family Units 10

   (b) Space occupied (cubic feet estimated) 2,480

   Where stored: 358 East First Street, Los Angeles, California.

FEDERAL RESERVE BANK OF SAN FRANCISCO
FISCAL AGENT OF THE UNITED STATES
EVACUEE PROPERTY DEPARTMENT

MEMORANDUM May 6, 1942

SUBJECT: REPORT ON CIVILIAN EXCLUSION ORDER NO. 11

1. Civil Control Station, 961 South Mariposa Street, Los Angeles, California

2. Number of Evacuees in project: 1,541

3. Number of heads of families in project: 426

4. Interviews, etc. (Evacuee Property Dept.): 3

5. Motor Vehicles Received:

   (a) For Sale to Army 42

   (b) For Storage 102

   Where stored: Santa Anita Park, Arcadia

6. Property Storage:

   (a) Number of Family Units 30

   (b) Space occupied (cubic feet estimated) 5,280

   Where stored: 358 East First Street, Los Angeles, California

FEDERAL RESERVE BANK OF SAN FRANCISCO
FISCAL AGENT OF THE UNITED STATES
EVACUEE PROPERTY DEPARTMENT

MEMORANDUM May 4, 1942.

SUBJECT: REPORT ON CIVILIAN EXCLUSION ORDER NO. 7

1. Civil Control Station, 933½ Venice Boulevard, Venice, California.

2. Number of Evacuees in project: 1,134

3. Number of heads of families in project: 265

4. Interviews, etc. (Evacuee Property Dept.): 8

5. Motor Vehicles Received:

   (a) For Sale to Army 3

   (b) For Storage 4

   Where stored: On lot northwest corner 23rd Street and Pico Boulevard, Santa Monica, California

6. Property Storage:

   (a) Number of Family Units 5

   (b) Space occupied (cubic feet estimated) 880

   Where stored: 5800 Hoover St., Los Angeles, California.

   (c) Number of Family Units 1

   (d) Space occupied (cubic feet estimated) 25

   Where stored: 384 South Arroyo Parkway, Pasadena, California.

FEDERAL RESERVE BANK OF SAN FRANCISCO
FISCAL AGENT OF THE UNITED STATES
EVACUEE PROPERTY DEPARTMENT

MEMORANDUM May 4, 1942

SUBJECT: REPORT ON CIVILIAN EXCLUSION ORDER NO.8.

1. Civil Control Station, 2110 Corinth Street, Los Angeles, California.

2. Number of Evacuees in project: 1,290

3. Number of heads of families in project: 315

4. Interviews, etc. (Evacuee Property Department): 15

5. Motor Vehicles Received:

   (a) For Sale to Army 1

   (b) For Storage 7

   Where stored: On lot at northwest corner 23rd Street and Pico Boulevard, Santa Monica, California.

6. Property Storage:

   (a) Number of Family Units 22

   (b) Space occupied (cubic feet estimated) 4,230

   Where stored: 5800 Hoover Street, Los Angeles California.

FEDERAL RESERVE BANK OF SAN FRANCISCO
FISCAL AGENT OF THE UNITED STATES
EVACUEE PROPERTY DEPARTMENT

MEMORANDUM May 4, 1942

SUBJECT: REPORT ON CIVILIAN EXCLUSION ORDER NO. 9

1. Civil Control Station, 131 Magnolia Boulevard, Burbank, California.

2. Number of Evacuees in project: 1,440

3. Number of heads of families in project: 385

4. Interviews, etc. (Evacuee Property Dept.): 0

5. Motor Vehicles Received:

   (a) For Sale to Army 2

   (b) For Storage 14

   Where stored Public Garage at 4101 San Fernando Road, Glendale, California.

6. Property Storage:

   (a) Number of Family Units 1

   (b) Space occupied (cubic feet estimated): 144

   Where stored: 5800 Hoover St., Los Angeles, California

   (c) Number of Family Units 11

   (d) Space occupied (cubic feet estimated): 1,464

   Where stored: 384 South Arroyo Parkway, Pasadena, California.

FEDERAL RESERVE BANK OF SAN FRANCISCO
FISCAL AGENT OF THE UNITED STATES
EVACUEE PROPERTY DEPARTMENT

MEMORANDUM May 4, 1942.

SUBJECT: REPORT ON CIVILIAN EXCLUSION ORDER NO. 14

1. Civil Control Station, High School Gymnasium, Arroyo Grande, California.

2. Number of Evacuees in project: 1,386

3. Number of heads of families in project: 389

4. Interviews, etc. (Evacuee Property Dept.): 2

5. Motor Vehicles Received:

   (a) For Sale to Army 4

   (b) For Storage 4

   Where stored: Tulare Assembly Center, California.

6. Property Storage:

   (a) Number of Family Units 113

   (b) Space occupied (cubic feet estimated) 12,500

   Where stored: Coast Counties Warehouses, Santa Maria, California.

FEDERAL RESERVE BANK OF SAN FRANCISCO
FISCAL AGENT OF THE UNITED STATES
EVACUEE PROPERTY DEPARTMENT

MEMORANDUM May 4, 1942

SUBJECT: REPORT ON CIVILIAN EXCLUSION ORDER NO. 19

1. Civil Control Station, 2345 Channing Way, Berkeley, California
2. Number of Evacuees in project: 1,073
3. Number of heads of families in project: 230
4. Interviews, etc. (Evacuee Property Dept.): 11
5. Motor Vehicles Received:
   (a) For Sale to Army 10
   (b) For Storage 0
   Where stored: Tanforan Assembly Center.
6. Property Storage:
   (a) Number of Family Units 14
   (b) Space occupied (cubic feet estimated) 2,480
   Where stored: 320 10th St., Oakland, California.

FEDERAL RESERVE BANK OF SAN FRANCISCO
FISCAL AGENT OF THE UNITED STATES
EVACUEE PROPERTY DEPARTMENT

MEMORANDUM — May 4, 1942

SUBJECT: REPORT ON CIVILIAN EXCLUSION ORDER NO. 20

1. Civil Control Station, 2031 Bush Street, San Francisco, California.

2. Number of Evacuees in project: 1,923

3. Number of heads of families in project: 629

4. Interviews, etc. (Evacuee Property Dept.): 34

5. Motor Vehicles Received:

   (a) For Sale to Army 4

   (b) For Storage 4

   Where stored: Tanforan Assembly Center.

6. Property Storage:

   (a) Number of Family Units 93

   (b) Space occupied (cubic feet estimated) 13,225

   Where stored: 1595 Van Ness Ave., San Francisco, Calif.

FEDERAL RESERVE BANK OF SAN FRANCISCO
FISCAL AGENT OF THE UNITED STATES
EVACUEE PROPERTY DEPARTMENT

MEMORANDUM May 4, 1942

SUBJECT: REPORT ON CIVILIAN EXCLUSION ORDER NO. 23

1. Civil Control Station, American Legion Hall, Vacaville, California.

2. Number of Evacuees in project: 999

3. Number of heads of families in project: 225

4. Interviews, etc. (Evacuee Property Dept.): 30

5. Motor Vehicles Received:

   (a) For Sale to Army 3

   (b) For Storage 2

   Where stored: Assembly Center Turlock.

6. Property Storage:

   (a) Number of Family Units 81

   (b) Space occupied (cubic feet estimated) 5,868

   Where stored: Crowe Patterson Warehouse, Merchant and Main Streets, Vacaville, California.

FEDERAL RESERVE BANK OF SAN FRANCISCO
FISCAL AGENT OF THE UNITED STATES
EVACUEE PROPERTY DEPARTMENT

MEMORANDUM May 4, 1942

SUBJECT: REPORT ON CIVILIAN EXCLUSION ORDER NO. 24

1. Civil Control Station, Odd Fellows Hall, Byron, Contra Costa County, California.

2. Number of Evacuees in project: 1,372

3. Number of heads of families in project: 253

4. Interviews, etc. (Evacuee Property Dept.) 5

5. Motor Vehicles Received:

   (a) For Sale to Army 9

   (b) For Storage 2

   Where stored: Turlock Assembly Center.

6. Property Storage:

   (a) Number of Family Units 3

   (b) Space occupied (cubic feet estimated) 100

   Where stored: Oakland Warehouse, 320 10th St., Oakland, California.

   (c) Number of Family Units 6

   (d. Space occupied (cubic feet estimated) 200

   Where stored: Stockton Warehouse, 527 North Hunter Street, Stockton, California.

PEARL
FOREIGN FUNDS CONTROL
WASHINGTON, D.C.

May 4, 1942

Report of Evacuee Property Department for week ending Friday, May 1, 1942.

1. Number of Evacuee Property offices operating during week.

California 39 Arizona 1 Oregon 1 Washington 4 Total 45

2. Location of offices operating during week, number of interviews at each and total persons represented at interviews.

	Location	Interviews	Persons Represented
California (Head Office Zone)	Alameda	4	6
	Bakersfield	19	21
	Berkeley	11	33
	Chico	18	43
	*Fresno	16	944*
	Hayward	11	35
	Marysville	19	28
	Merced	8	10
	Oakland	40	57
	Pittsburg	5	31
	Richmond	6	6
	*Sacramento	165	508*
	Salinas	10	20
	San Francisco	42	85
	San Jose	8	59
	San Mateo	1	1
	Santa Rosa	12	14
	Stockton	89	183
	Visalia	1	1
	Watsonville	0	0
California (Los Angeles Branch Zone)	Alhambra	56	80
	Burbank	6	14
	El Centro	9	61
	Inglewood	0	0
	Los Angeles	132	173
	Oceanside	0	0
	Pasadena	13	100
	Pomona	12	22
	Riverside	4	17
	San Bernardino	6	42
	San Diego	14	17
	San Fernando	7	16
	Santa Ana	13	23
	Santa Maria	7	18
	Santa Monica	8	6
	Torrance	28	28
	Ventura	17	31
	Whittier	10	25
	Arcadia	4	267

*NOTE: Fresno persons represented - 944. 900 including Japanese American Citizens League, Fresno. Sacramento persons represented - 508. 180 including Yolo County Japanese group, Woodland.

2. (Continued)

	Location	Interviews	Persons Represented
Arizona	Phoenix	3	5
Oregon	Portland	287	351
Washington	Raymond	1	2
	Seattle	630	988
	Tacoma	72	94
	Yakima	46	65
		1,870	4,536

3. Communities visited by Field Representatives during period and dates of visits.

California	Date of Visit
Red Bluff	April 27
Gerber	April 27--30
Dunsmuir	April 27
Turlock	April 28--30
Byron	April 27-28-29-30
Woodland	April 29
Delano	April 28-30, May 1
Arvin	April 29
Lodi	April 29
Grimes	April 30
Gardena	April 27-28-29-30
Redondo Beach	April 28
Harbor City	April 29
San Pedro	April 30
No. San Bernardino	April 29
Uplands	April 29
Ontario	April 29
Colton	April 29
Arroyo Grande	April 24
Arizona	None
Oregon	None
Washington	
Olympia	April 27

4. Powers of attorney accepted:

Number	Office	Property Covered
1	Seattle	Printing Machinery

EVERSON

FEDERAL RESERVE BANK OF SAN FRANCISCO
FISCAL AGENT OF THE UNITED STATES
EVACUEE PROPERTY DEPARTMENT

MEMORANDUM May 1, 1942

SUBJECT: REPORT ON CIVILIAN EXCLUSION ORDER NO. 16

1. Civil Control Station, Veterans Memorial Building, Third Street, Watsonville, California.

2. Number of Evacuees in project: 1,200

3. Number of heads of families in project: 216

4. Interviews, etc. (Evacuee Property Dept.): 20

5. Motor Vehicles Received:

   (a) For Sale to Army None

   (b) For Storage None

6. Property Storage:

   (a) Number of Family Units 2

   (b) Space occupied (cubic feet estimated) 400

   Where stored: 232 Monterey St., Salinas, California.

FEDERAL RESERVE BANK OF SAN FRANCISCO
FISCAL AGENT OF THE UNITED STATES
EVACUEE PROPERTY DEPARTMENT

MEMORANDUM May 1, 1942

SUBJECT: *REPORT ON CIVILIAN EXCLUSION ORDER NO. 15

1. Civil Control Station, National Guard Armory, Salinas and Howard St., Salinas, California.

2. Number of Evacuees in project: 1,575

3. Number of heads of families in project: 339

4. Interviews, etc. (Evacuee Property Dept.): 14

5. Motor Vehicles Received:

   (a) For Sale to Army 3

   (b) For Storage 2

   Where stored: 232 Monterey St., Salinas, California

6. Property Storage:

   (a) Number of Family Units 14

   (b) Space occupied (cubic feet estimated) 4,010

   Where stored: 232 Monterey St., Salinas, California

*Title changed from former descriptive text, "Evacuation Project No."

MEMORANDUM TO: Mr. Armstrong
Mr. Dooley

For your information, the Japanese American Citizens' League of Newcastle supply the following estimate of evacuees for Placer County:

Loomis	120 families
Penryn	80
Newcastle	60
Auburn	1
Roseville	3

R. W. Borden

RB:JM

PERLE
FOREIGN FUNDS CONTROL
WASHINGTON, D.C.

April 27, 1942

Report of Evacuee Property Department for week ending Friday, April 24, 1942.

1. Number of Evacuee Property offices operating during week.

California 38 Arizona 1 Oregon 1 Washington 4 Total 44

2. Location of offices operating during week, number of interviews at each and total persons represented at interviews.

	Location	Interviews	Persons Represented
California (Head Office Zone)	Alameda	13	13
	Bakersfield	22	70
	Berkeley	62	103
	Chico	16	56
	Fresno	32	74
	Hayward	9	24
	Marysville	17	37
	Merced	7	39
	Oakland	58	88
	*Pittsburg	8	507
	Richmond	47	70
	Sacramento	208	423
	Salinas	16	93
	San Francisco	87	160
	San Jose	31	68
	San Mateo	7	17
	Santa Rosa	23	29
	Stockton	122	350
	Visalia	57	279
	Watsonville	7	39
California (Los Angeles Branch Zone)	Alhambra	41	75
	Burbank	27	80
	El Centro	15	92
	Inglewood	2	2
	Los Angeles	207	227
	Oceanside	11	48
	Pasadena	27	93
	Pomona	17	34
	Riverside	43	51
	San Bernardino	14	35
	San Diego	21	42
	San Fernando	20	109
	Santa Ana	24	60
	Santa Maria	12	24
	Santa Monica	31	37
	Torrance	27	68
	Ventura	8	136
	Whittier	18	38

*NOTE: Pittsburg persons represented - 507, including Japanese American Citizens League, Concord 500, approximately.

2. (Continued)

	Location	Interviews	Persons Represented
Arizona	Phoenix	5	10
Oregon	Portland	396	486
Washington	Raymond	5	37
	Seattle	1,052	2,792
	Tacoma	64	137
	Yakima	50	73
		2,986	7,320

3. Communities visited by Field Representatives during period and dates of visits.

California	Date of Visit
Loomis	April 22
Gridley	April 24
Coalinga	April 23
Hanford	April 18-21
Lindsay	April 22
Colusa	April 23
Richmond rural area	April 20
Delano	April 20-23
Rosamond	April 21
Gardena	April 20-21-22
San Gabriel	April 18
El Monte	April 18
Garvey	April 18
Rosemead	April 18
Wilmar	April 18
Monterey Park	April 18
Arcadia	April 18
Arizona	None
Oregon	None
Washington	None

4. Powers of attorney accepted during period: None

EVERSON

Received 4/27/42

WESTERN DEFENSE COMMAND AND FOURTH ARMY
Assistant Chief of Staff for Civil Affairs
Wartime Civil Control Administration
Statistical Branch

- - - - - -

Bulletin 7 - April 13, 1942

MAJOR INDUSTRY GROUPS OF JAPANESE EMPLOYED WORKERS 14 YEARS OLD AND OVER BY SEX FOR CALIFORNIA, OREGON, AND WASHINGTON, BY COUNTIES: 1940

The Bureau of the Census furnished the data for this bulletin by special request. The information is from the 1940 Census of Population.

The statistics presented in this bulletin showing workers classified by major industry groups are limited to "Employed workers" 14 years old and over, that is, persons who were actually at work or who had a job in the week of March 24 to 30, 1940. Industry statistics for other persons in the labor force (persons "On public emergency work" and persons "Seeking work") are not presented here.

Of the 48,691 Japanese, age 14 and over, employed in California, Oregon and Washington, 22,027 or 45.2 percent were engaged in agriculture; 1,978 persons, or only 4.1 percent, were in manufacturing; 11,472 Japanese in the three states, or 23.6 percent of the total, were in wholesale and retail trade, while 8,336 persons, or 17.1 percent, were in personal service. The remaining 4,878, or 10 percent of the total were engaged in other industries.

There was considerable variation between the three states in the proportion of Japanese employed in the different industry groups. Agriculture, for example, was the source of employment for approximately half (47.8 percent) of all those employed in California, while in Washington, less than a third (30.2 percent) of all employed was engaged in agriculture. Manufacturing engaged only 1 in 36 (2.8 percent) of the employed Japanese in California, but approximately 1 in every 10 (10.5 percent) of those in Washington.

According to a study made by Lloyd H. Fisher and Ralph L. Nielsen, the importance of the Japanese in West Coast agriculture lies not only in the number engaged in agriculture and in the volume of production attributable to them, but more especially in the fact that the Japanese farmer is predominately a truck farmer, devoting his efforts principally to certain select crops.*

The accompanying chart and tables show the distribution of the employed Japanese in California, Oregon and Washington by major industry groups and sex, by counties. The broad industrial classifications follow the arrangement used in preparing the Sixteenth Census, except that for purposes of condensation, groups other than the four specific ones here listed have been included in the "All other" class.

*"The Japanese in California Agriculture", testimony to the Select Committee Investigating National Defense Migration, by Lloyd H. Fisher and Ralph L. Nielsen, Bureau of Agricultural Economics, (Berkeley, California, 1942).

CONTENTS

	Page
Chart of major industry groups by state.	2
California	3
Oregon	6
Washington	9

MAJOR INDUSTRY GROUPS OF JAPANESE EMPLOYED WORKERS 14 YEARS OLD AND OVER CALIFORNIA, OREGON, AND WASHINGTON: 1940**

State	All industries		Agriculture		Manufacturing		Wholesale and retail trade		Personal service		All other	
	Number	Percent	Number	Percent	Number	Percent	Number	Percent	Number	Percent	Number	Percent
3 State total...	48,691	100.0	22,027	45.2	1,978	4.1	11,472	23.6	8,336	17.1	4,878	10.0
California...	40,374	100.0	19,289	47.8	1,131	2.8	9,336	23.1	6,896	17.1	3,722	9.2
Oregon.....	1,771	100.0	759	42.9	160	9.0	404	22.8	271	15.3	177	10.0
Washington...	6,546	100.0	1,979	30.2	687	10.5	1,732	26.5	1,169	17.9	979	15.0

**Source: Bureau of the Census

EMPLOYED JAPANESE, 14 YEARS OF AGE AND OVER, ACCORDING TO MAJOR INDUSTRY GROUPS CALIFORNIA, OREGON AND WASHINGTON: 1940

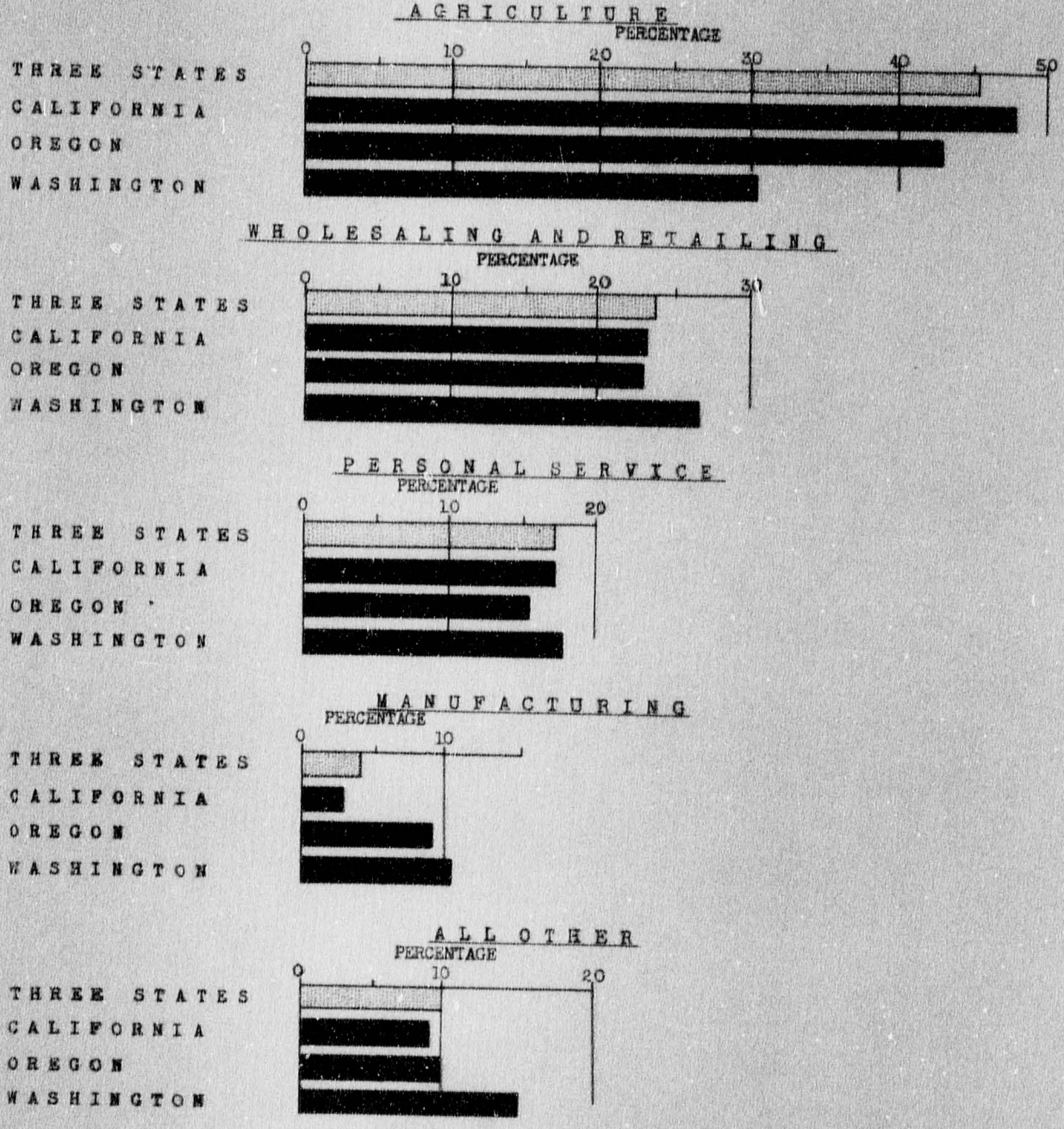

SOURCE: BUREAU OF THE CENSUS

MAJOR INDUSTRY GROUPS OF JAPANESE EMPLOYED WORKERS
14 YEARS OLD AND OVER BY SEX FOR CALIFORNIA, BY COUNTIES: 1940

Sex and County	All industries	Agriculture	Manufacturing	Wholesale and retail trade	Personal service	All other
BOTH SEXES						
The State	40,374	19,289	1,131	9,336	6,896	3,722
Alameda	2,226	682	60	393	912	179
Butte	88	65	-	8	9	6
Colusa	53	28	-	9	13	3
Contra Costa	350	292	1	26	21	10
El Dorado	1	1	-	-	-	-
Fresno	1,755	1,287	18	218	96	136
Imperial	530	361	2	111	20	36
Inyo	1	-	-	1	-	-
Kern	388	256	1	61	43	27
Kings	170	117	2	23	17	11
Lake	1	1	-	-	-	-
Los Angeles	17,005	6,041	717	5,831	2,557	1,859
Madera	47	40	-	7	-	-
Marin	85	12	-	3	67	3
Mendocino	12	9	1	2	-	-
Merced	192	175	-	7	2	8
Modoc	3	-	-	-	-	3
Monterey	900	495	17	171	107	110
Napa	14	7	1	-	4	2
Orange	820	715	-	57	17	31
Placer	520	446	4	35	16	19
Plumas	1	-	-	-	1	-
Riverside	181	113	-	40	14	14
Sacramento	2,595	1,332	80	557	396	230
San Benito	170	158	1	6	1	4
San Bernardino	123	53	-	35	19	16
San Diego	977	595	29	124	93	136
San Francisco	2,580	24	130	581	1,409	436
San Joaquin	1,922	1,429	9	178	203	103
San Luis Obispo	345	259	-	44	22	20
San Mateo	621	307	-	33	260	21
Santa Barbara	915	536	8	185	121	65
Santa Clara	1,641	1,180	19	98	256	88
Santa Cruz	494	395	5	39	38	17
Shasta	2	2	-	-	-	-
Siskiyou	2	-	-	-	-	2
Solano	374	235	-	104	28	7
Sonoma	251	203	21	9	10	8
Stanislaus	122	96	-	10	10	6
Sutter	131	114	-	5	8	4
Tehama	18	11	-	-	7	-
Tulare	792	665	1	62	21	43
Ventura	305	130	1	122	35	17
Yolo	474	324	2	109	18	21
Yuba	177	98	1	32	25	21

MAJOR INDUSTRY GROUPS OF JAPANESE EMPLOYED WORKERS 14 YEARS OLD AND OVER BY SEX FOR CALIFORNIA, BY COUNTIES: 1940 (cont)

Sex and County	All industries	Agriculture	Manufacturing	Wholesale and retail trade	Personal service	All other
MALE						
The State	30,110	15,761	629	7,016	3,815	2,889
Alameda	1,544	567	55	284	506	132
Butte	71	54	-	7	5	5
Colusa	39	27	-	3	7	2
Contra Costa	288	260	1	12	8	7
El Dorado	1	1	-	-	-	-
Fresno	1,360	1,080	13	141	31	95
Imperial	452	335	2	82	6	27
Inyo	1	-	-	1	-	-
Kern	336	245	1	47	20	23
Kings	146	111	2	18	5	10
Lake	1	1	-	-	-	-
Los Angeles	12,261	4,492	324	4,424	1,531	1,490
Madera	43	38	-	5	-	-
Marin	55	10	-	3	40	2
Mendocino	12	9	1	2	-	-
Merced	178	164	-	5	2	7
Modoc	3	-	-	-	-	3
Monterey	721	425	14	135	52	95
Napa	10	6	1	-	3	-
Orange	667	596	-	39	8	24
Placer	467	421	2	26	5	13
Plumas	1	-	-	-	1	-
Riverside	147	107	-	21	7	12
Sacramento	1,856	1,060	36	427	196	137
San Benito	153	144	1	5	-	3
San Bernardino	97	46	-	24	16	11
San Diego	740	468	7	103	40	122
San Francisco	1,719	21	109	423	821	345
San Joaquin	1,572	1,258	8	134	97	75
San Luis Obispo	285	237	-	26	7	15
San Mateo	417	256	-	21	126	14
Santa Barbara	733	460	8	144	69	52
Santa Clara	1,152	882	18	75	120	57
Santa Cruz	368	304	5	27	17	15
Shasta	2	2	-	-	-	-
Siskiyou	2	-	-	-	-	2
Solano	325	219	-	85	17	4
Sonoma	207	174	18	8	2	5
Stanislaus	110	92	-	7	6	5
Sutter	113	105	-	3	1	4
Tehama	14	9	-	-	5	-
Tulare	688	609	1	40	5	33
Ventura	237	109	1	93	22	12
Yolo	374	267	-	90	3	14
Yuba	142	90	1	26	8	17

MAJOR INDUSTRY GROUPS OF JAPANESE EMPLOYED WORKERS 14 YEARS OLD AND OVER BY SEX FOR CALIFORNIA, BY COUNTIES: 1940 (cont)

Sex and County	All industries	Agriculture	Manufacturing	Wholesale and retail trade	Personal service	All other
FEMALE						
The State	10,264	3,528	502	2,320	3,081	833
Alameda	682	115	5	109	406	47
Butte	17	11	-	1	4	1
Colusa	14	1	-	6	6	1
Contra Costa	62	32	-	14	13	3
Fresno	395	207	5	77	65	41
Imperial	78	26	-	29	14	9
Kern	52	11	-	14	23	4
Kings	24	6	-	5	12	1
Los Angeles	4,744	1,549	393	1,407	1,026	369
Madera	4	2	-	2	-	-
Marin	30	2	-	-	27	1
Merced	14	11	-	2	-	1
Monterey	179	70	3	36	55	15
Napa	4	1	-	-	1	2
Orange	153	119	-	18	9	7
Placer	53	25	2	9	11	6
Riverside	34	6	-	19	7	2
Sacramento	739	272	44	130	200	93
San Benito	17	14	-	1	1	1
San Bernardino	26	7	-	11	3	5
San Diego	237	127	22	21	53	14
San Francisco	861	3	21	158	588	91
San Joaquin	350	171	1	44	106	28
San Luis Obispo	60	22	-	18	15	5
San Mateo	204	51	-	12	134	7
Santa Barbara	182	76	-	41	52	13
Santa Clara	489	298	1	23	136	31
Santa Cruz	126	91	-	12	21	2
Solano	49	16	-	19	11	3
Sonoma	44	29	3	1	8	3
Stanislaus	12	4	-	3	4	1
Sutter	18	9	-	2	7	-
Tehama	4	2	-	-	2	-
Tulare	104	56	-	22	16	10
Ventura	68	21	-	29	13	5
Yolo	100	57	2	19	15	7
Yuba	35	8	-	6	17	4

Source: Bureau of the Census

MAJOR INDUSTRY GROUPS OF JAPANESE EMPLOYED WORKERS
14 YEARS OLD AND OVER BY SEX FOR OREGON, BY COUNTIES: 1940

Sex and County	All industries	Agriculture	Manufacturing	Wholesale and retail trade	Personal service	All other
BOTH SEXES						
The State.....	1,771	759	160	404	271	177
Baker.....	18	1	-	7	3	7
Clackamas.....	73	63	1	4	4	1
Clatsop.....	53	-	35	3	11	4
Columbia.....	21	2	11	-	7	1
Deschutes.....	6	-	-	-	1	5
Grant.....	4	-	3	-	1	-
Hood River.....	154	125	12	3	3	11
Jackson.....	19	2	1	9	3	4
Jefferson.....	9	-	1	-	5	3
Klamath.....	1	-	-	-	-	1
Lake.....	6	-	-	-	6	-
Lane.....	1	-	-	-	-	1
Lincoln.....	2	2	-	-	-	-
Linn.....	2	1	1	-	-	-
Malheur.....	49	47	-	-	1	1
Marion.....	73	53	-	10	8	2
Morrow.....	1	-	-	-	-	1
Multnomah.....	1,069	284	90	360	211	124
Polk.....	13	11	-	1	1	-
Sherman.....	2	2	-	-	-	-
Umatilla.....	5	3	-	-	1	1
Union.....	5	-	5	-	-	-
Wasco.....	40	28	-	4	3	5
Washington.....	123	115	-	3	1	4
Yamhill.....	22	20	-	-	1	1

MAJOR INDUSTRY GROUPS OF JAPANESE EMPLOYED WORKERS 14 YEARS OLD AND OVER BY SEX FOR OREGON, BY COUNTIES: 1940 (cont)

Sex and County	All industries	Agriculture	Manufacturing	Wholesale and retail trade	Personal service	All other
MALE						
The State.....	1,320	618	147	267	154	134
Baker.....	15	1	-	7	2	5
Clackamas.....	56	53	1	2	-	-
Clatsop.....	47	-	33	3	7	4
Columbia.....	18	2	11	-	4	1
Deschutes.....	5	-	-	-	-	5
Grant.....	3	-	3	-	-	-
Hood River.....	129	106	11	3	-	9
Jackson.....	13	2	1	5	2	3
Jefferson.....	6	-	1	-	2	3
Klamath.....	1	-	-	-	-	1
Lake.....	3	-	-	-	3	-
Lane.....	1	-	-	-	-	1
Lincoln.....	1	1	-	-	-	-
Linn.....	2	1	1	-	-	-
Malheur.....	47	46	-	-	-	1
Marion.....	49	38	-	5	5	1
Morrow.....	1	-	-	-	-	1
Multnomah.....	755	221	81	237	125	91
Polk.....	10	9	-	1	-	-
Sherman.....	2	2	-	-	-	-
Umatilla.....	5	3	-	-	1	1
Union.....	4	-	4	-	-	-
Wasco.....	28	18	-	3	2	5
Washington.....	98	95	-	1	1	1
Yamhill.....	21	20	-	-	-	1

MAJOR INDUSTRY GROUPS OF JAPANESE EMPLOYED WORKERS 14 YEARS OLD AND OVER BY SEX FOR OREGON, BY COUNTIES: 1940 (cont)

Sex and County	All industries	Agriculture	Manufacturing	Wholesale and retail trade	Personal service	All other
FEMALE						
The State.....	451	141	13	137	117	43
Baker.....	3	-	-	-	1	2
Clackamas.....	17	10	-	2	4	1
Clatsop.....	6	-	2	-	4	-
Columbia.....	3	-	-	-	3	-
Deschutes.....	1	-	-	-	1	-
Grant.....	1	-	-	-	1	-
Hood River.....	25	19	1	-	3	2
Jackson.....	6	-	-	4	1	1
Jefferson.....	3	-	-	-	3	-
Lake.....	3	-	-	-	3	-
Lincoln.....	1	1	-	-	-	-
Malheur.....	2	1	-	-	1	-
Marion.....	24	15	-	5	3	1
Multnomah.....	314	63	9	123	86	33
Polk.....	3	2	-	-	1	-
Union.....	1	-	1	-	-	-
Wasco.....	12	10	-	1	1	-
Washington.....	25	20	-	2	-	3
Yamhill.....	1	-	-	-	1	-

Source: Bureau of the Census

MAJOR INDUSTRY GROUPS OF JAPANESE EMPLOYED WORKERS
14 YEARS OLD AND OVER BY SEX FOR WASHINGTON, BY COUNTIES: 1940

Sex and County	All industries	Agriculture	Manufacturing	Wholesale and retail trade	Personal service	All other
BOTH SEXES						
The State.....	6,546	1,979	687	1,732	1,169	979
Adams.....	6	-	-	-	4	2
Asotin.....	1	-	-	-	1	-
Benton.....	52	8	-	-	-	44
Chelan.....	14	-	-	1	1	12
Clallam.....	8	-	6	2	-	-
Clark.....	46	41	1	-	1	3
Cowlitz.....	63	1	53	1	8	-
Franklin.....	35	9	-	13	5	8
Grays Harbor.....	1	-	-	-	-	1
Jefferson.....	21	7	-	-	1	13
King.....	4,420	1,148	369	1,368	892	643
Kitsap.....	144	119	1	9	12	3
Kittitas.....	6	-	-	-	4	2
Klickitat.....	72	21	1	-	2	48
Lewis.....	20	3	16	-	-	1
Lincoln.....	17	-	-	7	1	9
Mason.....	9	-	-	-	3	6
Pacific.....	51	2	37	1	2	9
Pend Oreille.....	3	-	-	1	2	-
Pierce.....	934	341	159	240	125	69
San Juan.....	1	-	1	-	-	-
Skagit.....	29	10	13	1	2	3
Skamania.....	1	-	-	-	-	1
Snohomish.....	28	9	1	2	2	14
Spokane.....	188	45	-	37	68	38
Stevens.....	3	-	-	-	-	3
Thurston.....	59	5	25	-	2	27
Walla Walla.....	6	-	-	5	-	1
Whatcom.....	16	1	2	7	3	3
Whitman.....	3	-	-	-	-	3
Yakima.....	289	209	2	37	28	13

MAJOR INDUSTRY GROUPS OF JAPANESE EMPLOYED WORKERS 14 YEARS OLD AND OVER BY SEX FOR WASHINGTON, BY COUNTIES: 1940 (cont)

Sex and County	All industries	Agriculture	Manufacturing	Wholesale and retail trade	Personal service	All other
MALE						
The State.....	4,510	1,406	530	1,168	623	783
Adams.....	4	-	-	-	2	2
Benton.....	52	8	-	-	-	44
Chelan.....	14	-	-	1	1	12
Clallam.....	6	-	6	-	-	-
Clark.....	39	34	1	-	1	3
Cowlitz.....	57	-	53	1	3	-
Franklin.....	30	9	-	10	3	8
Grays Harbor.....	1	-	-	-	-	1
Jefferson.....	18	6	-	-	-	12
King.....	2,890	756	235	928	479	492
Kitsap.....	101	87	1	6	6	1
Kittitas.....	5	-	-	-	3	2
Klickitat.....	63	17	-	-	-	46
Lewis.....	20	3	16	-	-	1
Lincoln.....	15	-	-	5	1	9
Mason.....	8	-	-	-	2	6
Pacific.....	43	1	31	1	1	9
Pend Oreille.....	2	-	-	1	1	-
Pierce.....	663	240	153	155	67	48
San Juan.....	1	-	1	-	-	-
Skagit.....	26	10	11	1	2	2
Skamania.....	1	-	-	-	-	1
Snohomish.....	24	6	1	1	2	14
Spokane.....	133	43	-	25	33	32
Stevens.....	3	-	-	-	-	3
Thurston.....	40	3	17	-	1	19
Walla Walla.....	5	-	-	4	-	1
Whatcom.....	11	1	2	5	1	2
Whitman.....	3	-	-	-	-	3
Yakima.....	232	182	2	24	14	10

MAJOR INDUSTRY GROUPS OF JAPANESE EMPLOYED WORKERS 14 YEARS OLD AND OVER BY SEX FOR WASHINGTON, BY COUNTIES: 1940 (cont)

Sex and County	All industries	Agriculture	Manufacturing	Wholesale and retail trade	Personal service	All other
FEMALE						
The State.....	2,036	573	157	564	548	196
Adams.....	2	-	-	-	2	-
Asotin.....	1	-	-	-	1	-
Clallam.....	2	-	-	2	-	-
Clark.....	7	7	-	-	-	-
Cowlitz.....	6	1	-	-	5	-
Franklin.....	5	-	-	3	2	-
Jefferson.....	3	1	-	-	1	1
King.....	1,530	392	134	440	413	151
Kitsap.....	43	32	-	3	6	2
Kittitas.....	1	-	-	-	1	-
Klickitat.....	9	4	1	-	2	2
Lincoln.....	2	-	-	2	-	-
Mason.....	1	-	-	-	1	-
Pacific.....	8	1	6	-	1	-
Pend Oreille.....	1	-	-	-	1	-
Pierce.....	271	101	6	85	58	21
Skagit.....	3	-	2	-	-	1
Snohomish.....	4	3	-	1	-	-
Spokane.....	55	2	-	12	35	6
Thurston.....	19	2	8	-	1	8
Walla Walla.....	1	-	-	1	-	-
Whatcom.....	5	-	-	2	2	1
Yakima.....	57	27	-	13	14	3

Source: Bureau of the Census

Received 4/27/42

WESTERN DEFENSE COMMAND AND FOURTH ARMY
Assistant Chief of Staff for Civil Affairs
Wartime Civil Control Administration
Statistical Branch

- - - - - -

Bulletin 6 - April 11, 1942

JAPANESE FARM OPERATORS IN ARIZONA, CALIFORNIA, OREGON AND WASHINGTON, BY MINOR CIVIL DIVISIONS

According to the Census of 1940 there were 6,170 Japanese farm operators in the four states of Arizona, California, Oregon and Washington. A "farm operator" according to the Census definition, is a person who operates a farm, either by performing the labor himself or directly supervising it.

A "farm" for Census purposes, is all the land which is directly farmed by one person, either by his own labor alone or with the assistance of members of his household or hired employees. A "farm" may consist of a single tract of land or a number of separate tracts, and these tracts may be held under different tenures. When a land owner has one or more tenants, renters, or managers, the land operated by each is considered a farm. The Census does not report as a "farm" any tract of land of less than 3 acres, unless its agricultural products in 1939 were valued at $250 or more.

It will be seen from the foregoing definitions of "farm operator" and "farm", as used by the Census, that the number of farm operators reported will be the same as the number of farms.

The accompanying five Tables show how the 6,170 Japanese farm operators in Arizona, California, Oregon and Washington were distributed among these four states and in the minor civil divisions thereof.

California had by far the preponderant number, 5,135, or 83.2 percent of the total in the four states. Arizona had 52 Japanese farm operators, or only 0.8 of one percent of the total in the States, all of whom were in Maricopa County.

Of the 5,135 Japanese farm operators in California, Los Angeles County had 1,523, or 29.7 percent of the State's total. The next heaviest concentration was found in Sacramento County, where there were 416, or 8.1 percent of the total in California.

The Japanese farm operators in Oregon were found to be most heavily centered in Multnomah and Hood River Counties. Of the State's total of 277, there were 91, or 32.9 percent of all those in the State, in Multnomah County; and in Hood River County there were 68 operators, or 24.5 percent of the total in the State.

The heaviest concentration of the 706 Japanese farm operators in Washington was found by the Census to be in King County, where 407 of them, or 57.6 percent of the total in the State, were located. Pierce County had the next largest group with 111 operators, or 15.7 percent of the total for the State. Outside of these two Counties, no other county had more than 11.0 percent of the State total.

CONTENTS

	Page
Farm Operators for California	2
Farm Operators for Oregon	4
Farm Operators for Arizona	4
Farm Operators for Washington	5

JAPANESE FARM OPERATORS IN ARIZONA, CALIFORNIA, OREGON AND WASHINGTON*

State	Total Japanese farm operators
Four-state total	6,170
Arizona	52
California	5,135
Oregon	277
Washington	706

*Source: Bureau of the Census, Census of Agriculture, 1940

Revised

JAPANESE FARM OPERATORS IN CALIFORNIA BY MINOR CIVIL DIVISIONS: APRIL 1, 1940

County and minor civil division	Total Japanese farm operators
State total	5,135
Alameda County	130
Alameda twp.	1
Brooklyn twp.	16
Eden twp.	51
Murray twp.	1
Oakland twp.	5
Pleasanton twp.	3
Washington twp.	53
Butte County	23
Biggs twp.	2
Chico twp.	8
Durham twp.	1
Gridley twp.	10
Oroville twp.	2
Colusa County	7
Colusa twp.	6
Williams twp.	1
Contra Costa County	70
Township 1	5
Township 3	3
Township 4	2
Township 5	29
Township 7	2
Township 9	7
Township 10	5
Township 13	5
Township 14	3
Township 15	4
Township 17	5
Fresno County	412
Township 1	5
Township 2	23
Township 3	79
Township 4	52
Township 5	41
Township 7	39
Township 8	47
Township 9	25
Township 11	18
Township 13	1
Township 14	49
Township 16	9
Township 17	24
Imperial County	212
Township 1	28
Township 2	38
Township 3	27
Township 4	6
Township 5	18
Township 6	52
Township 7	43
Kern County	18
Township 2	6
Township 3	1
Township 6	1
Township 11	1
Township 15	9
Kings County	30
Hanford twp.	26
Lemoore twp.	4
Los Angeles County	1,523
Antelope twp.	11
Belvedere twp.	1
Beverly Hills twp.	3
Compton twp.	222
Downey twp.	141
El Monte twp.	151
Glendale twp.	11
Inglewood twp.	404
Long Beach twp.	17
Los Angeles twp.	296
Malibu twp.	1
Monrovia twp.	23
Montebello twp.	29
Pasadena twp.	5
San Antonio twp.	32
San Fernando twp.	6
San Gabriel twp.	29
San Jose twp.	10
Santa Monica twp.	5
Signal Hill twp.	17
Soledad twp.	2
Venice twp.	70
Whittier twp.	37
Madera County	16
Township 3	16
Marin County	4
Sausalito twp.	1
Tomales twp.	3
Mendocino County	2
Arena twp.	1
Ukiah twp.	1
Merced County	107
Township 2	2
Township 4	1
Township 5	81
Township 8	23
Monterey County	130
Alisal twp.	86
Castroville twp.	22
Gonzales twp.	1
Monterey twp.	4
Pajaro twp.	17
Napa County	3
Napa twp.	3
Orange County	245
Anaheim twp.	66
Fullerton twp.	8
Huntington Beach twp.	81
Laguna Beach twp.	9
Newport Beach twp.	29
Orange twp.	3
San Juan twp.	3
Santa Ana twp.	12
Seal Beach twp.	4
Tustin twp.	30
Placer County	157
Township 1	16
Township 3	17
Township 9	51
Township 10	2
Township 14	71
Riverside County	57
Coachella twp.	2
Highgrove twp.	2
Indio twp.	12
Mecca twp.	16
Perris twp.	6
Riverside twp.	11
San Jacinto twp.	4
W. Riverside twp.	4
Sacramento County	416
American twp.	11
Brighton twp.	109
Center twp.	4
Georgiana twp.	23
Granite twp.	27
Lee twp.	6
Sacramento twp.	10
San Joaquin twp.	226

County and minor civil division (cont)	Total Japanese farm operators
San Benito County	40
Hollister twp.	13
San Juan twp.	27
San Bernardino County	19
Chino twp.	4
Cucamonga twp.	2
Ontario twp.	1
Rialto twp.	3
San Bernardino twp.	1
Upland twp.	8
San Diego County	144
El Cajon twp.	18
Encinitas twp.	19
Escondido twp.	2
Fallbrook twp.	1
National twp.	51
Oceanside twp.	27
San Diego twp.	14
Vista twp.	12
San Joaquin County	214
Castoria twp.	61
Dent twp.	1
Douglas twp.	9
Elkhorn twp.	21
Elliot twp.	2
Liberty twp.	17
O'Neal twp.	71
Tulare twp.	10
Union twp.	22
San Luis Obispo County	82
Arroyo Grande twp.	43
Morro twp.	18
Nipoma twp.	16
San Luis Obispo twp	5
San Mateo County	71
Township 2.	15
Township 3.	38
Township 4.	18
Santa Barbara County	61
Township 1.	7
Township 2.	5
Township 3.	5
Santa Barbara County (cont)	
Township 5.	16
Township 7.	13
Township 9.	13
Township 10.	2
Santa Clara County	390
Burnett twp.	6
Campbell twp.	15
Fremont twp.	70
Gilroy twp.	43
Palo Alto twp.	9
Redwood twp.	5
San Jose twp.	165
Santa Clara twp.	56
Saratoga twp.	3
Sunnyvale twp.	18
Santa Cruz County	106
Santa Cruz twp.	25
Watsonville twp.	81
Shasta County	1
Township 7.	1
Solano County	73
Elmira twp.	1
Maine Prairie twp.	4
Rio Vista twp.	9
Silveyville twp.	14
Suisun twp.	12
Vacaville twp.	33
Sonoma County	48
Analy twp.	12
Healdsburg twp.	1
Petaluma twp.	33
Santa Rosa twp.	1
Sonoma twp.	1
Stanislaus County	34
Ceres twp.	13
Modesto twp.	5
Oakdale twp.	1
Patterson twp.	2
Riverbank twp.	2
Turlock twp.	6
Stanislaus County (cont)	
Waterford twp.	5
Sutter County	21
Butte twp.	3
Sutter twp.	1
Vernon twp.	6
Yuba twp.	11
Tehama County	3
Red Bluff twp.	3
Tulare County	139
Alila twp.	12
Dinuba twp.	38
Ducor twp.	8
Exeter twp.	2
Lemon Cove twp.	7
Lindsay twp.	17
Orosi twp.	27
Porterville twp.	4
Strathmore twp.	2
Tulare twp.	2
Visalia twp.	20
Ventura County	24
Camarillo twp.	1
Fillmore twp.	2
Hueneme twp.	13
Oxnard twp.	6
Santa Paula twp.	1
Ventura twp.	1
Yolo County	92
Cacheville twp.	8
Capay twp.	4
Clarksburg twp.	11
Cottonwood twp.	2
Esparto twp.	6
Grafton twp.	7
Guinda twp.	4
Putah twp.	3
Washington twp.	34
Winters twp.	2
Woodland twp.	11
Yuba County	11
Marysville twp.	11

Source: Bureau of the Census, Census of Agriculture, 1940

JAPANESE FARM OPERATORS IN OREGON BY MINOR CIVIL DIVISIONS: APRIL 1, 1940

County and minor civil division	Total Japanese farm operators
State total.....	277
Baker County.....	1
Baker pct 2.....	1
Clackamas County.....	20
Ardenwald pct 1.....	2
Ardenwald pct 2.....	1
Boring pct.....	3
Carver pct.....	3
Damascus pct.....	2
Harmony pct.....	2
Island pct.....	2
Logan pct.....	1
Wichita pct.....	4
Clatsop County.....	1
Wauna pct.....	1
Columbia County.....	1
Marshland pct.....	1
Hood River County.....	68
Barrett pct.....	6
Center pct.....	3
Dee pct.....	12
Oak Grove pct.....	13
Odell pct.....	13
Parkdale pct.....	15
Pine Grove pct.....	6
Jackson County.....	1
Pct. 64, Talent, West	1
Lincoln County.....	2
Oceanlake pct.....	2
Linn County.....	1
So.Brownsville pct..	1
Malheur County.....	25
Applegate pct.....	3
Brogan pct.....	1
Cairo pct.....	4
Fair pct.....	5
Jamieson pct.....	1
Ontario pct 5.....	1
Owyhee pct.....	3
Snake River pct.....	1
West Grange pct.....	6
Marion County.....	18
Brooks pct.....	9
Chemawa pct.....	9
Multnomah County.....	91
Portland city.....	4
Pct. 393½, Faloma...	1
Pct. 394, Englewood.	2
Pct. 396, Rosaria...	10
Pct. 402, Ascot..... acres.....	3
Pct.403,Russellville	5
Pct.408,Mount Scott.	1
Pct. 409, Sycamore..	6
Pct. 410, Eastwood..	6
Pct. 410½, Rockwood.	2
Pct. 411, Fairview..	13
Pct. 412, Troutdale.	5
Pct. 413, E. Gresham	8
Pct. 414, W. Gresham	1
Pct.415, So. Gresham	7
Pct.416,Powell Valley	9
Pct. 417,Pleasant Home	1
Pct. 418, Hurlburt..	4
Pct. 435, Errol Hts.	2
Multnomah Co. (cont)	
All Other M.C.D's...	1
Polk County.....	1
Pct. 18, Fourth Independence.....	1
Sherman County.....	1
Pct. 1, Rufus.....	1
Umatilla County.....	1
Pct. 35.....	1
Wasco County.....	7
Columbia pct.....	2
E. Dalles pct.....	1
Mosier pct.....	4
Washington County...	29
Pct. 1.....	2
Pct. 4.....	3
Pct. 5.....	2
Pct. 9.....	1
Pct. 11.....	1
Pct. 12.....	1
Pct. 13.....	3
Pct. 16.....	1
Pct. 19.....	1
Pct. 23.....	1
Pct. 27.....	1
Pct. 28.....	5
Pct. 34.....	2
Pct. 37.....	2
Pct. 40.....	1
Pct. 41.....	2
Yamhill County.....	9
Pct.24, No.Yamhill	9

JAPANESE FARM OPERATORS IN ARIZONA BY MINOR CIVIL DIVISIONS: APRIL 1, 1940

County and minor civil division	Total Japanese farm operators
State total.....	52
Maricopa County.....	52
District 1.....	14
District 2.....	28
District 3.....	10

Source: Bureau of the Census, Census of Agriculture: 1940

JAPANESE FARM OPERATORS IN WASHINGTON BY MINOR CIVIL DIVISIONS: APRIL 1, 1940

County and minor civil division	Total Japanese farm operators
State total	706
Benton County	4
Highlands pct.	2
South Kennewick pct.	2
Clark County	14
Pct. 2, Barberton	2
Pct. 5, Baker	1
Pct. 23, Jaggy	5
Pct. 35, Gee Creek	2
Pct. 42, Sifton	4
Douglas County	1
North Bridge pct.	1
Franklin County	1
Ringold pct.	1
Jefferson County	5
Leland pct.	2
Port Discovery pct.	1
Tarboo pct.	1
Woodman pct.	1
King County	407
Aaron pct.	32
Algona pct.	26
Auburn pct. 5	6
Auburn pct. 6	1
Bellevue pct. 1	8
Bellevue pct. 2	5
Boddy pct.	4
Bossert pct.	2
Bow Lake pct.	3
Bryn Mawr pct. 2	1
Buchanan pct.	1
Burton pct.	5
Cedar River pct.	4
Christopher pct.	61
Cleveland pct.	2
Coalfield pct.	1
Duwamish pct.	7
Earlington pct.	2
Elliott pct.	3
Enatie pct.	2
Green River pct.	1
Haller Lake pct.	1
Happy Valley pct.	1
Harrison pct.	1
Highland pct.	1
Hollywood pct.	5
Houghton pct.	2
Kenmore pct.	1
Kent pct. 1	1
Kent pct. 3	1
Lake pct.	7
Licton Springs pct.	3
Manhattan pct.	1
Maple Leaf pct. 1	1
Maury pct.	2
McKinley pct.	7
Meadow Point pct.	1
Medina pct.	9
Meeker pct.	17
Muckleshoot pct.	1
Newport pct.	3
North Riverton pct.	6
Oak Lake pct.	1
Orillia pct.	16
Pacific pct.	5
Quartermaster pct.	5
Renton 1st ward 2nd pct	1
Rose Hill pct. 2	1
Russell pct.	12
Seattle (coextensive with Seattle City)	25
Springbrook pct.	4
Star Lake pct.	1
Stuck pct.	1
Suise Creek pct.	1
Sunnydale pct.	8
Sunrise pct.	4
Tukwila (coextensive with Tukwila Town)	3
Valley pct.	11
Vashon pct.	12
Vincent pct.	1
White River pct.	28
Wilburton pct.	13
Woodinville pct.	1
Woodland pct.	1
Zenith pct.	1
All other M.C.D.'s	2
Kitsap County	49
Eagle Harbor pct.	18
Island Center pct.	8
Kingston pct.	6
Long Lake pct.	1
Pearson pct.	1
Port Blakely pct.	2
Port Madison pct.	10
Poulsbo pct.	1
Rolling Bay pct.	2
Klickitat County	8
Burdoin Heights pct.	1
Cliffs pct.	1
Columbia pct.	1
Columbus pct.	1
Northdalles pct.	4
Lewis County	2
Claquato pct.	2
Pacific County	1
Long Beach pct.	1
Pierce County	111
Alderton pct.	7
Benbow pct.	1
Dieringer pct.	5
Gardenville pct.	43
McMillin pct.	2
Milton pct.	3
North Puyallup pct.	11
Orting pct. 1	4
Parkland pct. 1	1
Puyallup Ward 1 pct. 2	1
Puyallup pct.	4
Sumner pct. 1	5
Sumner pct. 2	6
Sumner pct. 3	9
Webstone pct.	8
Woodrow pct.	1
San Juan County	1
Friday Harbor pct. (coextensive with Friday Harbor town)	1
Skagit County	4
Conway pct.	2
Northeast Burlington pct.	1
Southwest Burlington pct.	1
Snohomish County	2
Bryant pct.	1
Currie pct.	1
Spokane County	14
Deer Park town	1
Elk twp.	1
Foothills twp.	1
Four Lakes twp.	1
Marshall twp.	1
Mead twp.	1
Spokane city	5
West Spokane twp.	3
Thurston County	3

County and minor civil division	Total Japanese farm operators	County and minor civil division (cont)	Total Japanese farm operators	County and minor civil division (cont)	Total Japanese farm operators
Thurston County (cont)		Yakima County	78	Yakima County (cont)	
Little Rock pct.	1	Pct. 45, East Wapato	20	Pct. 95, Toppenish Rural 2	5
Roosevelt pct.	1	Pct. 55, Harrah	2	Pct. 107, West Parker	3
South Bay pct.	1	Pct. 58, Leaminburg	1	Pct. 109, West Wapato	15
Whatcom County	1	Pct. 62, Mabton Rural	1	Pct. 117, Alfalfa	3
Ferndale twp.	1	Pct. 63, McKinley	7	Pct. 124, East Ahtanum	1
		Pct. 73, Parker Hts.	1	Pct. 131, North Wapato	16
		Pct. 94, Toppenish Rural 1	3		

Source: Bureau of the Census, Census of Agriculture: 1940

PERLE
FOREIGN FUNDS CONTROL
WASHINGTON D.C.

April 20, 1942

Report of Evacuee Property Department for week ending Friday, April 17, 1942.

1. Number of evacuee Property offices operating during week.

California 38 Arizona 1 Oregon 1 Washington 4 Total 44

2. Location of offices operating during week, number of interviews at each and total persons represented at interviews.

	Location	Interviews	Persons Represented
California (Head Office Zone)	Alameda	14	14
	Bakersfield	18	38
	Berkeley	29	29
	Chico	18	44
	Fresno	82	82
	Hayward	12	51
	Marysville	36	82
	Merced	9	464
	Oakland	57	93
	Pittsburg	9	20
	Richmond	69	105
	Sacramento	191	586
	Salinas	63	159
	San Francisco	213	373
	San Jose	24	454
	San Mateo	13	41
	Santa Rosa	26	42
	Stockton	101	203
	Visalia	26	124
	Watsonville	18	114
California (Los Angeles Branch Zone)	Alhambra	72	89
	Burbank	31	66
	El Centro	11	68
	Inglewood	5	5
	Los Angeles	436	754
	Oceanside	16	69
	Pasadena	60	115
	Pomona	32	53
	Riverside	25	49
	San Bernardino	18	54
	San Diego	2	17
	San Fernando	30	96
	Santa Ana	45	78
	Santa Maria	25	34
	Santa Monica	10	16
	Torrance	35	114
	Ventura	52	336
	Whittier	16	24

*NOTE: San Jose persons represented - 454, including California Berry Growers Association representing 400.
Merced persons represented - 464, including Livingston Church representing 208 and J.A.C.L. at Livingston 200

2. (Continued)

	Location	Interviews	Persons Represented
Arizona	Phoenix	10	19
Oregon	Portland	499	624
Washington	Raymond	3	8
	Seattle	877	1148
	Tacoma	68	143
	Yakima	39	85
		3,445	7,182

3. Communities visited by Field Representatives during period and dates of visits.

California	Date of Visit
Delano	April 13-14-16-17
Arvin	April 15
Colusa	April 17
Suisun	April 13
Woodland	April 16
Monterey	April 14
Petaluma	April 10
Hanford	April 15
Livingstone	April 14
Pacific Grove	April 14
Carmel	April 14
Seaside	April 14
Concord	April 15
Madera	April 13
Lodi	April 17
Guadalupe	April 15
Santa Barbara	April 13-14-15
Gardena	April 16-17
Redondo	April 16
Arizona	
Tempe	April 16
Oregon	
Salem	April 15
Brooks	April 15
Washington	
Bellingham	April 13
Everett	April 8-9
Mount Vernon	April 10-11
Port Angeles	April 15

4. Powers of attorney accepted during period: None

Everson

64

MEMORANDUM April 20,1942

SUBJECT: REPORT ON EVACUATION PROJECT NUMBER 6

1. Civil Control Station, 112 Paramount Boulevard, Downey, Calif.
4311 West 147th Street, Lawndale, Calif.

2. Number of Evacuees in project: 2,472

3. Number of heads of families in project: 609

4. Interviews, etc. (Evacuee Property Dept.): 11

5. Motor Vehicles Received:

(A) For Sale to Army 34

(B) For Storage 361

Where stored: Santa Anita Park

6. Property Stored:

(A) Number of Family Units 103

(B) Space occupied (Cubic feet estimated) 24,000

Where stored: 5800 South Hoover Street, Los Angeles, Calif.

EVACUEE PROPERTY DEPARTMENT

MEMORANDUM April 20, 1942

SUBJECT: REPORT ON EVACUATION PROJECT NUMBER 2.

1. Civil Control Station, 1333 Locust Street, Long Beach, Calif.
   362 West 7th Street, San Pedro, Calif.

2. Number of Evacuees in project: 2535

3. Number of heads of families in project: 602

4. Interviews, etc. (Evacuee Property Dept.): 14

5. Motor Vehicles Received:

   (A) For Sale to Army 41

   (B) For Storage 314

   Where stored: Santa Anita Park

6. Property Storage:

   (A). Number of Family Units 160

   (B). Space occupied (Cubic feet estimated) 30,250

   Where stored: 324 East Fourth Street, Long Beach, Calif.

EVACUEE PROPERTY DEPARTMENT

FEHLE
FOREIGN FUNDS CONTROL

April 17, 1942

Report of Evacuee Property Department for week ending Friday, April 10, 1942.

Sacramento: 127 interviews representing 3796 evacuees, include:
Florin, Japanese American Citizens League, representing 2,000
Auburn, " " " " " 1,000
Vacaville, " " " " " 300
Walnut Grove, representatives for - 200

Stockton: 74 interviews representing 2745 evacuees, include:
Stockton, JACL representing 1200
Buddhist Church, " 1150

Watsonville: 22 interviews representing 1303 evacuees, include:
Representative for 1200 evacuees.

EVERSON

April 16, 1942

MEMORANDUM TO: Mr. R. E. Everson

SUBJECT: Sacramento, Stockton, and Watsonville, California, totals of persons represented as contained in weekly report dated April 14, 1942 to Mr. J. W. Pehle, Foreign Funds Control, Washington, D. C., of the Evacuee Property Department for the week ending Friday, April 10, 1942.

Sacramento:

Total persons represented in weekly report, 5,796.

The major items constituting the above totals are as follows:

(a) Visit to Florin, California, by Sacramento field office representative meeting Japanese American Citizens League representatives. Problems discussed were furniture storage and general.

Estimated persons represented by those in attendance, 2,000.

(b) Visit to Auburn, California (Newcastle, Loomis, Penrhyn) by Sacramento field office representative meeting Japanese American Citizens League representatives. Discussion as to property problems, household furniture and storage.

Estimated persons represented by those in attendance, 1,000.

(c) Two visits to Walnut Grove by Sacramento field office representative. Two groups of Japanese lease entire town from bank and another corporation. About 100 homes owned by Japanese on leased ground. Storage problem involved for household goods for duration.

Estimated number of persons represented by those in attendance, 200. No duplication due to two visits.

(d) Visit to Vacaville, California, by field office representative. Problems discussed with representatives of Japanese American Citizens League included household furniture storage and other types of property.

Estimated persons represented by those in attendance, 300.

The above four meetings account for an estimated 3,500 of the total estimated persons represented total of 3,796 for Sacramento for the week under review.

Stockton:

Total persons represented in weekly report, 2,745.

The two major items affecting this total are as follows:

(a) Interview with the Secretary of Japanese American Citizens League of Stockton relative to rumor that evacuees cars might be requisitioned and purchased by Government.

Total estimated persons represented by above Stockton organization, 1,200.

(b) Buddhist Church of Stockton. Several interviews during the week with various members of this church, dealing with mortgage problems between the church and the Bank of America and questions of storage of personal property of Japanese.

Estimated number of persons represented by those in attendance with Buddhist Church representatives, 1,150.

Of the above total for the Stockton area persons represented of 2,725, 2,350 are represented by the two major items given above.

Watsonville:

Total persons represented during week under review, 1,303.

(a) The only major item involved in the above total is that of George Yuge, representing approximately 230 families, or 1,300 people, being approximately 100 per cent of the Japanese population of the Watsonville area. This committee has been endeavoring to effect private settlement on about 3,100 acres for their entire group privately at Moss Orchard area near Lewiston, Idaho. Problem discussed, storage facilities for furniture of these 230 families. Also other problems involved in private resettlement program referred to above.

Estimated persons represented by those in attendance, 1,200.

The above figure of 1,200 represents a very substantial proportion of the total of 1,303 for the Watsonville area for the weekly period under review.

JCT:CC

TELEGRAM

PETTIE
FOREIGN FUNDS CONTROL
WASHINGTON D. C.

April 14, 1942.

Report of Evacuee Property Department for week ending Friday, April 10, 1942.

1. Number of Evacuee Property offices operating during week.

California 36 Arizona 1 Oregon 1 Washington 4 Total 42

2. Location of offices operating during week, number of interviews at each and total persons represented at interviews.

	Location	Interviews	Persons Represented
California (Head Office Zone)	Alameda	12	16
	Bakersfield	23	130
	Berkeley	42	178
	Chico	44	106
	Fresno	33	49
	Hayward	12	52
	Marysville	32	62
	Merced	7	85
	Oakland	54	87
	Pittsburg	8	39
	Richmond	35	88
	Sacramento	127	3796
	Salinas	51	189
	San Francisco	91	302
	San Jose	18	51
	San Mateo	11	82
	Santa Rosa	41	75
	Stockton	74	2745
	Visalia	17	259
	Watsonville	22	1303
California (Los Angeles Branch Zone)	Alhambra	54	150
	Burbank	25	63
	El Centro	9	108
	Inglewood	4	7
	Los Angeles	113	202
	Pasadena	10	52
	Pomona	14	61
	Riverside	17	62
	San Bernardino	17	81
	San Fernando	35	100
	Santa Ana	59	128
	Santa Maria	3	29
	Santa Monica	38	51
	Torrance	28	106
	Ventura	26	70
	Whittier	21	22

April 14, 1942.

2. (Continued)

	Location	Interviews	Persons Represented
Arizona	Phoenix	5	29
Oregon	Portland	435	161
Washington	Raymond	13	18
	Seattle	831	2103
	Tacoma	174	250
	Yakima	80	125
		2,755	14,012

The foregoing do not include Civil Control Station interviews, which are covered in separate reports on each Evacuation Project.

3. Communities visited by Field Representatives during period and dates of visits.

California	Date of Visit
Florin	April 4
Auburn	April 4
Vacaville	April 4
Red Bluff	April 6
Delano	April 6,8,9,10
Exeter	April 7
Walnut Grove	April 7,9
Porterville	April 8
Martinez	April 8
Hanford	April 9
Lodi	April 10
Westminster	April 4
Santa Barbara	April 7,8,9
Redlands	April 7,
Hawthorne	April 8
Lennox	April 8
Oregon	
Hood River	April 10
The Dalles	April 10
Washington	
Olympia	April 8,9
Chehalis	April 10

4. Powers of Attorney accepted during period: NONE

EVERSON

#22

COPY

LOS ANGELES BRANCH

TO: HEAD OFFICE DATE: April 13, 1942

REFERENCE: YOUR TELEGRAM OF MARCH 20, 1942

There is enclosed report of Evacuee Property Department for week ending April 10, 1942.

(signed) Fred C. Bold
Assistant Manager

Enclosure

COPY

EVACUEE PROPERTY DEPARTMENT

REPORT FOR WEEK ENDING 4-10-42

Number of offices operating including Los Angeles.....17

Number of Persons Interviewed	Number Represented	Location
113	202	707 So. Spring St. Los Angeles, Calif.
54	130	27 East Valley Blvd. Alhambra, Calif.
25	63	131 E. Magnolia Blvd. Burbank, Calif.
9	108	540 State Street El Centro, Calif.
4	7	319 E. Hillcrest Inglewood, Calif.
10	52	745 E. Green St. Pasadena, Calif.
5	29	202 W. Jefferson St. Phoenix, Arizona
14	61	145 W. Fifth St. Pomona, Calif.
17	62	3469 Main St. Riverside, Calif.
17	81	352 Court St. San Bernardino, Calif.
35	100	132 N. Maclay St. San Fernando, Calif.
59	128	501 W. Fifth St. Santa Ana, Calif.
3	29	310 W. Main St. Santa Maria, Calif.
38	51	1558 Fifth St. Santa Monica, Calif.
28	106	2300 Carson St. Torrance, Calif.

COPY

Number of Persons Interviewed	Number Represented	Location
26	70	53 So. California St. Ventura, Calif.
21	22	214 W. Philadelphia St. Whittier, Calif.

COMMUNITIES VISITED BY FIELD REPRESENTATIVES

Communities Visited	Field Office	Date of Visit
Lawndale	Torrance	4-8-42
"	"	4-9-42
Redlands	San Bernardino	4-7-42
Lennox	Inglewood	4-8-42
Hawthorne	"	4-8-42
Westminster	Los Angeles	4-4-42
Santa Barbara	Ventura	4-7-42
		4-8-42
		4-9-42

No powers of attorney accepted during week. Figures on motor vehicles checked in at Santa Anita Park on Form FRB-3 will be reported upon completion of re-check now in progress.

MEMORANDUM April 13, 1942

SUBJECT: REPORT ON EVACUATION PROJECT NUMBER 4.

1. Civil Control Station, 1919 India Street, San Diego.
2. Number of Evacuees in project: 1,150
3. Number of heads of families in project: 306
4. Interviews, etc. (Evacuee Property Dept.): 79
5. Motor Vehicles Received:
   (a) For Sale to Army None
   (b) For storage 33

   Where stored: Open lot, San Diego.

6. Property Storage:
   (a) Number of Family Units 27
   (b) Space occupied (Cubic feet estimated) 38,000

   Where stored: 3720 Kloajon Avenue, San Diego.

EVACUEE PROPERTY DEPARTMENT

MEMORANDUM April 13, 1942

SUBJECT: REPORT ON EVACUATION PROJECT NUMBER 3 (INCLUDING TERMINAL ISLAND GROUP)

1. Civil Control Station, 707 South Spring Street, Los Angeles.
2. Number of Evacuees in project: 2,225
3. Number of heads of families in project: 612
4. Interviews, etc. (Evacuee Property Dept.): 398
5. Motor Vehicles Received:
   (a) For Sale to Army 18
   (b) For storage 55

   Where stored: 1821 South Hill Street, Los Angeles.

6. Property Storage:
   (a) Number of Family Units 144
   (b) Space occupied (Cubic feet estimated) 45,000

   Where stored: 358 East First Street, Los Angeles.

EVACUEE PROPERTY DEPARTMENT.

C O P Y

#2

FEDERAL RESERVE BANK OF SAN FRANCISCO

PORTLAND BRANCH

TO: HEAD OFFICE DATE: April 11, 1942

SUBJECT: Evacuee Property Department

As requested in your telegram dated March 20, 1942, we submit the following information for the period April 4, 1942 to April 10, 1942, inclusive:

1. Number and Locations of Evacuee Property offices operated during week.

Number	Location
1	317 S. W. Sixth Ave., Portland, Oregon.

2. Communities visited by Field Representatives.

Date	Office
4-10-42	U.S. Employment Service, Hood River Hotel Bldg. Hood River, Ore.
4-10-42	U.S. Employment Service, 118 East Second St., The Dalles, Ore.

3. Number of Persons Interviewed at Portland Office.

Individual Interviews	Number Represented	Telephone Inquiries (not included in Other Figures)
127	213	293

Number of Persons Interviewed at Hood River, Oregon.

Individual Interviews	Number Represented
7	8

Number of Persons Interviewed at The Dalles, Oregon.

Individual Interviews	Number Represented
8	17

4. Powers of Attorney accepted.

None

(s) S. A. MacEachron

Assistant Manager

Orig. & 1 file

C O P Y

FEDERAL RESERVE BANK OF SAN FRANCISCO

LOS ANGELES BRANCH

TO: HEAD OFFICE DATE April 11, 1942

SUBJECT: Evacuee Property Department

In accordance with your telegram of April 7, there is listed below data of those evacuated under Civilian Order No. 3, together with the Terminal Island group--the later being separate and not evacuated at the time of evacuation of the Long Beach-San Pedro group.

1. 707 South Spring Street, Los Angeles, Calif.

2. 2225

3. 612

4. 398

5. 18 motor vehicles for sale and 55 placed in storage on lot at 1821 South Hill Street, Los Angeles, and later to be moved to Santa Anita Park.

6. 144 family units of property warehoused and approximately 45,000 cubic feet of space occupied--warehoused at 358 East First St., Los Angeles.

You will observe under No. 5 we have indicated 18 motor vehicles for sale and 55 for storage. These figures are subject to revision as powers of attorney were received authorizing sale. FRB -4 forms were not in use at that time, but we are now contacting the evacuees at Santa Anita and sending a representative next week to Manzanar to have the new forms executed.

(s), Fred C. Bold

Assistant Manager

LOS ANGELES BRANCH

TO: HEAD OFFICE
Evacuee Property Department

DATE April 10, 1942

In accordance with your telegraphic request we are listing below data in connection with Civilian Exclusion Order No. 4.

1. 1919 India Street, San Diego, California.

2. 1150
(Does not include 47 Japanese remaining in area on account of illness.)

3. 306.

4. 79.

5. 33 motor vehicles stored on lot in San Diego.

6. 27 family units of property warehoused and 38,000 cubic feet of space occupied. Property stored in the warehouse of the Ace Van & Storage Company, 3720 Mission Avenue, San Diego, California.

You will observe under "5" that we have indicated all motor vehicles as stored and none taken into custody for sale to the Army. The new forms were not available at the time of the San Diego Evacuation, and it will be necessary to contact evacuees in Santa Anita. We will furnish you with the number available for sale to the Army as soon as we can contact the owners.

It is anticipated that the number of family units storing household goods will be increased by seven, when those who are remaining on account of illness are evacuated when quarantine restrictions have been lifted.

The reason for not wiring these data was that the information was not available to us until late this evening.

Assistant Manager

COPY OF TELEGRAM SENT TO

LOS ANGELES
PORTLAND
SEATTLE
(Copy mailed to Salt Lake City for information only)

April 9, 1942

Referring to our wire of April 7 regarding reports on Civil Control Station operations, the term "interviews" referred to in item No. 4 is intended to cover only interviews of a character ordinarily handled at WCCA offices in which assistance is provided the evacuee and on which interview reports should ordinarily be made.

Routine discussions of property storage and motor vehicle disposition need not be included in item 4 as the only data in which we are interested will appear in items 5 and 6.

HAIK

Copy sent to Hale.

April 7, 1942

Mr. James E. Wood,
Division of Monetary Research,
Treasury Department,
Washington, D. C.

Dear Sir:

We wish to acknowledge with thanks your letter of March 28, 1942, and the information which was enclosed.

Yours very truly,

Assistant Cashier.

REFERRED BY MR. H. D. ARMSTRONG
TO MR. Everson
APR - 7 1942

REFERRED BY MR. EVERSON
TO MR. Armstrong
500 Cal. St.

TREASURY DEPARTMENT

WASHINGTON

DIVISION OF MONETARY RESEARCH

March 28, 1942

#22

Dear Mr. Everson:

Enclosed herewith are copies of tables, together with certain other material, which relate to Japanese farms and farm operators in Los Angeles County. They were obtained from the Agricultural Commissioner of that County. The material will, I trust, be of use to members of your staff working in that area.

Very truly yours,

James E. Wood

James E. Wood
Division of Monetary Research

Enclosures

Tables filed
Statistics —

Mr. R. E. Everson,
Assistant Cashier,
Federal Reserve Bank of San Francisco,
Sacramento and Sansome Streets,
San Francisco, California.

4/7 Answered
Ansd. by Routing Advice
No Answer Required

Directed to File
By Everson
Surname

FILE ONLY WHEN SIGNED.

FOR DEFENSE
BUY UNITED STATES SAVINGS BONDS AND STAMPS

copy sent to S.A.Br.

Dr. J. E. Wood
Division of Monetary Research
U. S. Treasury Department
Washington, D. C.

Dear Dr. Wood:

Complying with your request by phone, I am enclosing for your information the following:

Exhibit 1 - Information Developed from a Survey of Land Farmed by Japanese in Los Angeles County.

Exhibit 2 - Farm Operators and Acreage - Los Angeles County.

Exhibit 3 - Farm Operators and Labor Man Months.

Very truly yours,

Chairman, Agricultural Resources
and Production Committee
Los Angeles County Defense Council

WFH:CT

Encs.

cc Howard Miller

Exhibit 1

INFORMATION DEVELOPED FROM A SURVEY OF LAND FARMED BY JAPANESE IN LOS ANGELES COUNTY

There are in Los Angeles County approximately 2,000 farm properties including ornamental plant nurseries operated by persons of Japanese lineage. This figure is developed from a farm survey conducted in January, 1942 by inspectors of the County Agricultural Commissioner's office and other sources as follows:

Survey figures:		
Vegetable farms (including berries and alfalfa)	1,391	
Cut flower "	90	
Others (including some livestock	57	
		1,538
Figures furnished by Dr. L. M. Hurt, County Livestock Inspector:		
Livestock farms	82	
Estimated number of those not included in survey		50
Nurseries listed by Agricultural Commissioner's office under Japanese names		408
Total farms and nurseries		1,996

Exclusive of cut flowers and livestock farms and nurseries 26,045 acres of land are farmed by Japanese. The vegetable and berry crop acreage grown in 1941 on this land totals 36,250 acres, more than one crop per year being farmed on part of the ground.

Information given agricultural inspectors by farm operators showed a population of 6,980 Japanese on the farms; of above 2,259 were aliens and 4,721 were Nisei (American born).

The federal census of 1940 shows for the county 10,883 farms of white operators and 1,592 farms of non-white operators.

Labor used on the vegetable and berry farms, according to the farmers interviewed, totaled 73,631 man months per year. Of this total 44,098 man months were home labor supplied by the families or persons living on the farms. Labor hired from the outside amounted to 29,533 man months. Of this latter some is Mexican and some Filipino. A total of perhaps 60,000 man months labor is Japanese.

Independent of this survey an annual estimate of crop production in the county is made by the Office of Agricultural Commissioner. The estimate for the year 1941 shows vegetable and berry crop acreage of 54,060 acres. The percent of acreage of each crop grown by Japanese has been estimated and totals approximately 36,600 acres or 68% of all vegetable and berry acreage. Of the 45,475 acres of truck crops 29,200 acres (64%) were grown by Japanese. They farmed 87% or 5,565 acres of the 6,360 acres devoted to market garden crops (distinguished from truck crops by the fact that they are grown on smaller acreages usually for local markets.) Japanese grew berries on 1,790 acres (81%) of the total acreage of 2,225 in the county.

HAROLD J. RYAN
Agricultural Commissioner

March 6, 1942

Exhibit 2

FARM OPERATORS AND ACREAGE - LOS ANGELES COUNTY

	Alien in Charge of Farm: Nisei in charge of farm	Alien in Charge of Farm: Nisei on farm 21 yrs. old or older	No Nisei on farm or less than 21 yrs.	Total acres alien in chg.	Total Crop Acres
*Cabbage	1,623	482	750	1,232	2,655
*Cauliflower	1,465	305	576	881	2,346
Broccoli	60	1	20	21	81
*Green beans (inc. limas)	1,368	642	1,132	1,774	3,142
*Celery	1,289	465	745	1,210	2,499
*Peas	181	48	221	269	450
*Spinach	359	101	267	368	727
*Carrots	1,127	146	261	407	1,534
*Tomatoes	1,414	293	707	1,000	2,414
*Onions	914	180	233	413	1,327
Lettuce	95	70	67	137	232
Cantaloupes	324	150	186	336	660
*Squash	412	74	182	256	668
Asparagus	40	21	41	62	102
Sugar Beets					
Sweet Corn	23		15	15	38
Potatoes	24		13	13	37
Sweet Potatoes					
Misc.	6,955	1,144	1,997	3,141	10,096
TOTAL	17,673	4,122	7,413	11,535	29,208
Adjustment Estimate	4,507	922	1,544	2,536	7,043
GRAND TOTAL	22,180	5,114	8,957	14,071	36,251

*Total acres for these crops - others entered where 10 acres or more on farm, otherwise in miscellaneous.

Vegetable and Berry Farms

	Alien Operator	Nisei Operator	Total
Farm Operator	573	629	1,202
Farms	643	757	1,391
Land Acres	10,892	15,153	26,045
Aliens on farms	1,102	1,047	2,149

March 6, 1942

Exhibit 3

FARM OPERATORS AND LABOR MAN MONTHS

Map Area	Citizen Operators Number	Citizen Operators Acres	Alien Operators Number	Alien Operators Acres	Total Operators Number	Total Operators Acres	Labor Man Mos. Outside	Labor Man Mos. Home
A	19	1360	38	2252	57	3612	4954	2175
B	68	1324	58	695	126	2019	1599	4648
C	72	1161	113	1269	185	2430	2319	6862
D	38	1317	83	1295	121	2612	3109	4941
E	19	657	21	640	40	1297	1394	1741
F	27	424	36	454	63	878	533	2126
G	11	234	12	161	23	395	512	829
H	52	999	16	334	68	1333	1327	2958
I	74	1822	11	291	85	2113	2485	2434
J	33	661	47	823	80	1484	3314	2479
K	41	994	21	433	62	1427	1385	2012
L	36	1079	26	503	62	1582	1092	2001
M	42	797	38	661	80	1458	1592	2753
N	3	72	2	56	5	128	88	181
O	8	189	4	23	12	212	325	548
P	79	1613	41	516	120	2129	3293	5063
Q	6	410	[illegible]	486	12	896	96	275
R	1	40			1	40	116	72
Total	629	15,153	573	10,892	1,202	26,045	29,533	44,098

February 5, 1942

TELEGRAM

PEHLE
FOREIGN FUNDS CONTROL
WASHINGTON

(COPY)

FOR MR. PEHLE'S PERSONAL ATTENTION

The following is a report on the first controlled evacuation project involving removal of evacuees from Bainbridge Island, Washington, during period March 25 to March 30, 1942.

We are setting up this report according to item numbers, with appropriate information regarding project. In the future we will caption wire "Evacuation Project Number" and furnish information by reference to number only.

1. Location of Civil Control Station used in operation: Winslow, Washington.

2. Number of Evacuees in Project: 239

3. Number of Heads of Families in project: 45

4. Number of interviews referred to our representatives at Civil Control Station, including any interviews forming the basis for Provost Marshal permits for property disposition arrangements if that function is performed, as well as consultation on property problems including storage: 41 heads of families.

5. Number of motor vehicles taken into custody for sale to Army and number for storage and where stored: None.

6. Number of family units of property warehoused and space occupied (approximate cubic feet) and where stored: 17 family units, 2,000 cubic feet, Japanese Community Hall, Winslow.

The above is Evacuation Project No. 1. Reports of other projects may not necessarily be in numerical sequence.

EVERSON

April 7, 1942.

#22

PEHLE
FOREIGN FUNDS CONTROL
WASHINGTON

April 7, 194.

FOR MR. PEHLE'S PERSONAL ATTENTION

EVACUATION PROJECT NO. 5.

1 - 1701 Van Ness Avenue, San Francisco.
2 - 642
3 - 332
4 - 136
5 - 2 at 1595 Van Ness Avenue, San Francisco, for sale to Army; for storage, none.
6 - 47 family units; approximately 6,000 cubic feet; 1595 Van Ness Avenue, San Francisco.

EVERSON

5046

Armstrong:krf

#22

LOS ANGELES April 7, 1942

As controlled evacuation occurs in each area please provide us with the following data by wire relating to each such operation:

1. Location of Civil Control Station used in operation.
2. Number of evacuees in project.
3. Number of heads of families in project.
4. Number of interviews referred to our representatives at Civil Control Station, including any interviews forming the basis for Provost Marshal permits for property disposition arrangements if that function is performed, as well as consultation on property problems including storage.
5. Number of motor vehicles taken into custody for sale to Army and number for storage. Where stored.

Forward

6. Number of family units of property warehoused and space occupied (approximate cubic feet) and where stored.

We propose to pass on information regarding property accepted to War Relocation Authority pursuant to their previous request. The information requested will be in addition to your regular weekly report and should not be contained therein in the future. It will likewise be transmitted to the Treasury Department.

Please furnish this information on previously completed projects as early as possible.

HALL

Armstrong:gh 5046

#22

April 4, 1942.

Mr. Everson
Mr. Armstrong

Mr. Mangels advised this morning that Mr. Walker of Sacramento, representing Foreign Funds Control, told him yesterday that the Japanese Association at Sacramento had advised Mr. Walker that the Japanese population in that County approximated 15,000 as against the census figure heretofore used by us of 6,764.

J.C.T.

Copy of Telegram

PEHLE
FOREIGN FUNDS CONTROL
WASHINGTON D C

April 1, 1942

Report of Evacuee Property Department for week ending Friday, March 27, 1942.

1. Number of Evacuee Property offices operating during week.

California	Oregon	Washington	Total
40	1	4	45

2. Location of offices operating during week, number of interviews at each and total persons represented at interviews.

	Location	Interviews	Persons Represented
California (Head Office Zone)	Alameda	18	68
	Bakersfield	14	30
	Berkeley	76	381
	Chico	21	62
	Fresno	11	19
	Hayward	41	417
	Marysville	15	222
	Merced	7	69
	Oakland	43	153
	Pittsburg	5	12
	Richmond	32	101
	Sacramento	116	517
	Salinas	79	957
	San Francisco	188	3,632
	San Jose	24	63
	San Mateo	31	598
	Santa Rosa	24	65
	Stockton	78	1,096
	Visalia	5	30
	Watsonville	27	101
California (Los Angeles Branch Zone)	Alhambra	40	49
	Burbank	42	42
	El Centro	66	66
	Inglewood	5	5
	Long Beach	38	38
	Los Angeles	1,177	1,803
	Pasadena	92	92
	Pomona	36	59
	Redlands	16	16
	Riverside	31	31
	San Bernardino	48	72
	San Diego	75	126
	San Fernando	26	26
	Santa Ana	93	118
	Santa Maria	19	19
	Santa Monica	48	48
	San Pedro	16	46
	Torrance	40	47
	Ventura	41	46
	Whittier	41	62

	Location	Interviews	Persons Represented
2. (continued)			
Oregon	Portland	292	332
Washington	Raymond	15	35
	Seattle	252	384
	Tacoma	94	240
	Yakima	41	101
TOTALS		3,539	12,496

3. Communities visited by Field Representatives during period and dates of visits.

California	Date Of Visit
Delano	March 25
Monterey	" 25
Redwood City	" 21
Sacramento Adjacent Rural Area	" 26
Santa Cruz	" 21
Oregon	
Longview	" 27
Washington	
Toppenish	" 26
Winslow	" 24
"	" 25
"	" 26
"	" 27
Wapato	" 21
"	" 26

4. Powers of attorney accepted during period - NONE.

EVERSON

TRANSLATION OF TELEGRAM RECEIVED

From Seattle Branch

To

FEDERAL RESERVE BANK OF SAN FRANCISCO

Copied Mar. 31/42
Translated:
Checked:

Copy routed to Mr.

Everson

Copy delivered to Mr.

To be handled by Mr.

Armstrong-EFD-2

Reyourtel report should show

94 interviews representing 24[illegible] at Tacoma office.

Symms

H-2

SF30
f 441p
r 445p

Function and Unit Number

(For information only)

FEDERAL RESERVE BANK OF SAN FRANCISCO

Form 78 (4-41) 3

COPY

Seattle Branch
Federal Reserve Bank of San Francisco
Fiscal Agent of the United States

#22

WEEKLY REPORT OF EVACUEE PROPERTY DEPARTMENT

Period ending Friday,
March 27, 1942

1. (a) NUMBER OF OFFICES OPERATING

(b) LOCATION OF OFFICES

406 First Street, Raymond, Washington
808 Second Avenue, Seattle, Washington
112 South Twelfth Street, Tacoma, Washington
103 South First Street, Yakima, Washington

2. COMMUNITIES VISITED BY FIELD REPRESENTATIVES

Toppenish, Washington - March 26
Winslow, Washington - March 24, 25, 26, 27
Wapato, Washington - March 21, 26

3. PERSONS INTERVIEWED

Office	Number Contacted	Number Represented
Raymond	15	35
Seattle	208	340
Toppenish	3	12
Yakima	28	65
Wapato	10	24
Winslow	44	44
(Per wire 3-31) Tacoma	94	240 (inserted by JCT)

4. POWERS OF ATTORNEY ACCEPTED - None

(Signed) Donald S. Simms
Assistant Manager

WARTIME CIVIL CONTROL ADMINISTRATION

Statistical Division

March 24, 1942

Mr. R. E. Everson, Assistant Cashier
Federal Reserve Bank of San Francisco
San Francisco, California

Dear Mr. Everson:

Bulletin No. 1 is being revised and will be sent to you at a later date.

Louise Kring

Louise Kring
Secretary to Dr. Dedrick

Answered

Ansd. by Routine Advice

No answer Required

Directed to File

By _____
Signature

FILE ONLY WHEN SIGNED

extra copies of bulletins filed with circulars - #22

PEELE,
WASHINGTON

March 24, 1942

Report of Evacuee Property Department as of March 20, 1942.

1. Number of Evacuee Property offices opened since March 10, 1942

California	Oregon	Washington	Total
38	1	2	41

2. Location of offices open March 20, 1942, number of interviews at each and total persons represented at interviews

	Location	Interviews	Persons Represented
California (Head Office Zone)	Alameda	6	80
	Bakersfield	3	3
	Berkeley	11	47

Forward

Location	Interviews	Persons Represented
Chico	21	27
Fresno	10	11
Hayward	4	8
Marysville	6	6
Merced	0	0
Oakland	20	224
Pittsburg	1	4
Richmond	0	0
Sacramento	2	85
Salinas	4	6
San Francisco	400	3,573
San Jose	28	832
San Mateo	12	44
Santa Rosa	10	110

Forward

	Location	Interviews	Persons Represented
	Stockton	0	0
	Visalia	2	9
	Watsonville	5	10
California			
(Los Angeles Branch Zone)	Burbank	7	7
	El Centro	0	0
	Inglewood	0	0
	Long Beach	10	10
	Los Angeles	462	644
	Pasadena	32	32
	Pomona	4	4
	Redlands	4	4

Forward

	Location	Interviews	Persons Represented
	Riverside	2	2
	San Bernardino	7	7
	San Diego	0	0
	San Fernando	0	0
	Santa Maria	4	4
	Santa Monica	0	0
	San Pedro	0	0
	Torrance	8	8
	Ventura	4	4
	Whittier	0	0
Oregon	Portland	266	444

Forward

	Location	Interviews	Persons Represented
Washington	Seattle	287	325
	Tacoma	15	128
Totals		1,657	6,702

3. Communities visited by Field Representatives during period and dates of visits

	Locations	Dates of Visits
California (Head Office Zone)	None	
California (Los Angeles Branch Zone)	None	
Oregon	Hood River	3-17-42 to 3-18-42

Forward

	Locations	Dates of Visits
Washington	None	

4. Powers of Attorney accepted during period: NONE

COPY

LOS ANGELES BRANCH

TO: HEAD OFFICE March 23, 1942.

REFERENCE: Your telegram of March 20, 1942.

There is enclosed report of Evacuee Property Department for period of March 13, 1942 to March 20, 1942, inclusive.

No powers of attorney have been accepted.

FRED C. BOLD (signed)
Assistant Manager

Enclosure.

#22

EVACUEE PROPERTY DEPARTMENT

REPORT FOR PERIOD 3/13/42 THROUGH 3/20/42

Number of offices operating including Los Angeles 18

Number of Persons Interviewed	Number Represented	Location	Date Visited by Field Representative
462	644	707 S. Spring St., Los Angeles, Calif.	
7	7	131 E. Magnolia Blvd., Burbank, Calif.	March 20, 1942
0	0	540 State Street, El Centro, Calif.	
0	0	319 E. Hillcrest, Inglewood, Calif.	March 19, 1942
10	10	416 Pine Avenue, Long Beach, Calif.	March 20, 1942
32	32	745 E. Green St., Pasadena, Calif.	
4	4	145 W. Fifth St., Pomona, Calif.	March 18 & 19, 1942
4	4	14 E. Vine St., Redlands, Calif.	March 19, 1942
2	2	3469 Main Street, Riverside, Calif.	March 18 & 19, 1942
7	7	352 Court Street, San Bernadino, Calif.	March 19, 1942
		1165 Front Street, San Diego, Calif.	March 22, 1942
		132 N. Maclay Street, San Fernando, Calif.	
4	4	310 W. Main Street, Santa Maria, Calif.	
		1558 Fifth Street, Santa Monica, Calif.	March 18 & 19, 1942
		362 W. 7th Street, San Pedro, Calif.	March 20, 1942
8	8	2300 Carson Street, Torrance, Calif.	March 19, 1942
4	4	53 S. California St., Ventura, Calif.	March 20, 1942

* 214 W. Philadelphia St., Whittier, Calif.

FEDERAL RESERVE BANK OF SAN FRANCISCO

Portland Branch

COPY

TO: HEAD OFFICE

SUBJECT: EVACUEE PROPERTY DEPARTMENT

As requested in your telegram dated March 20, 1942, we submit the following information for the period March 13, 1942 to March 20, 1942 inclusive:

1. Number and Locations of Evacuee Property offices operated during week.

Number	Location
1	317 S. W. Sixth Ave., Portland, Oregon

2. Communities visited by Field Representatives.

Date	Office
3-17-42 to 3-18-42	Hood River Hotel Building Hood River, Oregon.

3. Number of Persons Interviewed in Portland Office.

Individual Interviews	Number Represented	Telephone Inquiries (not included in Other Figures)
114	292	152

4. Powers of Attorney accepted.

None.

S. A. MAC EACHRON
Assistant Manager

#22

#22

2461 Shattuck Avenue
Berkeley, California
March 21, 1942

Federal Reserve Bank
Evacuee Property Department
San Francisco, California

Gentlemen:

Field representative of your Berkeley office has reported 15 cases either completed or closing details pending, for portion of week ending March 21, 1942.

In every interview representative has been extremely circumspect in making suggestions to Japanese applicants in order that Federal Reserve Bank be at all times protected from any future reflections.

At the same time, representative has borne in mind that as much direction for assistance be given applicants as possible in working out their problems and helping to get voluntary evacuees on their way.

Very truly yours,

MC.

Mason Case,
Field Representative
Berkeley Office, Th. 1389

GR:MC

Number of persons included in voluntary evacuation, upon closing cases reported as above, to and including 3-21-42, estimated 75.

W3000

COPY

Seattle Branch
Federal Reserve Bank of San Francisco

WEEKLY REPORT OF EVACUEE PROPERTY DEPARTMENT

Period ending Friday, March 20, 1942

1. (a) NUMBER OF OFFICES OPERATING 2

(b) LOCATION OF OFFICES

808 Second Avenue, Seattle, Washington
112 South Twelfth Street, Tacoma, Washington

2. COMMUNITIES VISITED BY FIELD REPRESENTATIVES

None

3. PERSONS INTERVIEWED

Office	Number Contacted	Number Represented
Seattle	137*	175*
Tacoma	12*	125*

4. POWERS OF ATTORNEY ACCEPTED

Office	Number	Property covered
Seattle	None	
Tacoma	None	

* The above figures do not include 150 persons interviewed at Seattle and 3 at Tacoma regarding the purchase of evacuee property.

(signed) C. R. Shaw
Managing Director

#2W

March 23, 1942

REFERRED BY MR. H.D. ARMSTRONG
TO MR. Everson
MAR 23 1942

REFERRED BY MR. H.D. ARMSTRONG
TO MR. [illegible]
MAR 23 1942

Dr. Calvert L. Dedrick,
Chief, ~~Statistical Section~~,
Wartime Civil Control Administration,
1231 Market Street,
San Francisco, California.

Dear Sir:

This will serve to acknowledge receipt of your letter dated March 19, 1942 addressed to Mr. Hale, with which were enclosed five bulletins of statistical information.

Your kindness in providing us with these data is indeed appreciated. If possible, we should like to be furnished with an additional fifteen copies of each bulletin for use in our various offices and in our organization, as undoubtedly the information provided will be most helpful.

Yours very truly,

H. E. E.

Assistant Cashier.

Armstrong:gh

#

WESTERN DEFENSE COMMAND AND FOURTH ARMY

Office of Assistant Chief of Staff, Civil Affairs Division

WARTIME CIVIL CONTROL ADMINISTRATION
1231 MARKET STREET
SAN FRANCISCO, CALIFORNIA
Telephone KLONDIKE 2-2611

REFERRED BY MR. HALE
TO MR. [illegible]
MAR 19 1942

March 19, 1942

Mr. William A. Hale
Vice President
Federal Reserve Bank
Sacramento and Sansome Street
San Francisco, California

Dear Mr. Hale:

Enclosed are the first five bulletins of statistical information issued by the Statistical Section of the Wartime Civil Control Administration.

Bulletin 1 gives certain over-all figures on enemy aliens and Japanese citizens in Arizona, California, Oregon, and Washington. Bulletins 2 to 5 inclusive present Bureau of the Census data on the total Japanese population and the number of Japanese family heads by citizenship for all minor civil divisions in the States of Arizona, California, Washington, and Oregon.

The Statistical Section is prepared to furnish as many copies of these bulletins as may be needed by your office or organization for its activities in connection with this program. Please telephone or write directly to me at the Whitcomb Hotel.

Additional data are now being compiled and will be made available as rapidly as possible. Should you need any particular type of tabulation, do not hesitate to call on this Section for it.

Very truly yours,

Calvert L. Dedrick

Calvert L. Dedrick
Chief, Statistical Section

3-23-42 Answered
Appd. by Routine Advice
No Answer Required
[illegible]

Enclosures 5
CLD/ab

WESTERN DEFENSE COMMAND AND FOURTH ARMY
Assistant Chief of Staff for Civil Affairs
Wartime Civil Control Administration
Statistical Section

- - - - -

Bulletin 1 - March 17, 1942

ENEMY ALIENS AND JAPANESE CITIZENS ON THE WEST COAST

A total of 179,985 persons in the States of Arizona, California, Oregon, and Washington will be affected by the regulations governing the behavior of the German and Italian aliens and all persons of Japanese ancestry. California has the preponderant number in this total group with 152,017 persons in the above mentioned classes. The State of Washington has 20,015, Oregon 7,021, and Arizona 932.

These figures are a composit total of the data on the Japanese population as reported by the Bureau of the Census from the 1940 Census of Population, combined with estimates of German and Italian aliens prepared by the Statistical Section of the Wartime Civil Control Administration. Of the affected population 62.8 percent are German aliens; and 25.9 percent are Italian aliens. The total number of enemy aliens, Germans, Italians, and Japanese, is estimated to be 108,089, of whom 38 percent are Japanese, 19 percent are Germans, and 43 percent are Italians.

Of the 112,985 Japanese citizens and aliens, 93,717, or 83 percent, reside in California; 14,565, or 13 percent, live in Washington; 2,454 live in Oregon; and 632 in Arizona.

California also leads in the concentration of German aliens, with an estimated 16,750 of the total of 20,350. Washington has 2,100, Oregon 1,350, and Arizona 150. Of the Italian aliens 41,550, or 89 percent of the 46,650 in the four States, reside in California; 3,350 are in Washington; 1,600 in Oregon; and 150 in Arizona.

Additional data are now being compiled by the Bureau of the Census to show the total number of Japanese by counties, cities, townships, and other areas, as well as the age, sex, and occupational characteristics of the Japanese population in this area. These data will be released by the Bureau or by the Statistical Section of the Wartime Civil Control Administration as rapidly as possible in order to facilitate the analysis of the problems which will arise from the shifting of these groups of the population from the cities on the west coast to the interior for military reasons.

GERMAN AND ITALIAN ALIENS AND ALL JAPANESE IN ARIZONA,
CALIFORNIA, OREGON AND WASHINGTON *

State	All enemy aliens and Japanese citizens	JAPANESE			German aliens	Italian aliens	Total enemy aliens
		Total	Citizens	Aliens			
Four-state total....	179,985	112,985	71,896	41,089	20,350	46,650	108,089
Arizona.....	932	632	412	220	150	150	520
California.....	152,017	93,717	60,148	33,569	16,750	41,550	91,869
Oregon.....	7,021	4,071	2,454	1,617	1,350	1,600	4,567
Washington.....	20,015	14,565	8,882	5,683	2,100	3,350	11,133

*Japanese data from 1940 Census of Population; German and Italian alien data estimated for February, 1942

WESTERN DEFENSE COMMAND AND FOURTH ARMY
Assistant Chief of Staff for Civil Affairs
Wartime Civil Control Administration
Statistical Section

- - - - -

Bulletin 2 - March 16, 1942

JAPANESE POPULATION AND NUMBER OF JAPANESE FAMILY HEADS IN ARIZONA BY MINOR CIVIL DIVISIONS: 1940

The Bureau of the Census, Department of Commerce, furnished the data for this bulletin by special request. The information is from the 1940 Census of Population taken as of April 1.

There has been some change in the number or the location of the Japanese population in particular cities, towns, and counties because of defense exclusions from certain areas and the removal of dangerous enemy aliens to concentration camps. However, some local checks by counties show that the figures are approximately correct as of February, 1942 for areas such as counties, large cities, and sections of the State, and indicate clearly the comparative concentration of the Japanese population in different areas.

The Census Bureau classifies the Japanese as "native-born" and "foreign-born". Since only a very few of the "native-born" have lost their American citizenship, all such are classified here as "citizens", and all "foreign-born", as "aliens".

JAPANESE HEADS OF HOUSEHOLDS BY COUNTIES AND
TOTAL JAPANESE POPULATION

12 Top Number = Heads of Households
16 Bottom Number = Total Population

ARIZONA

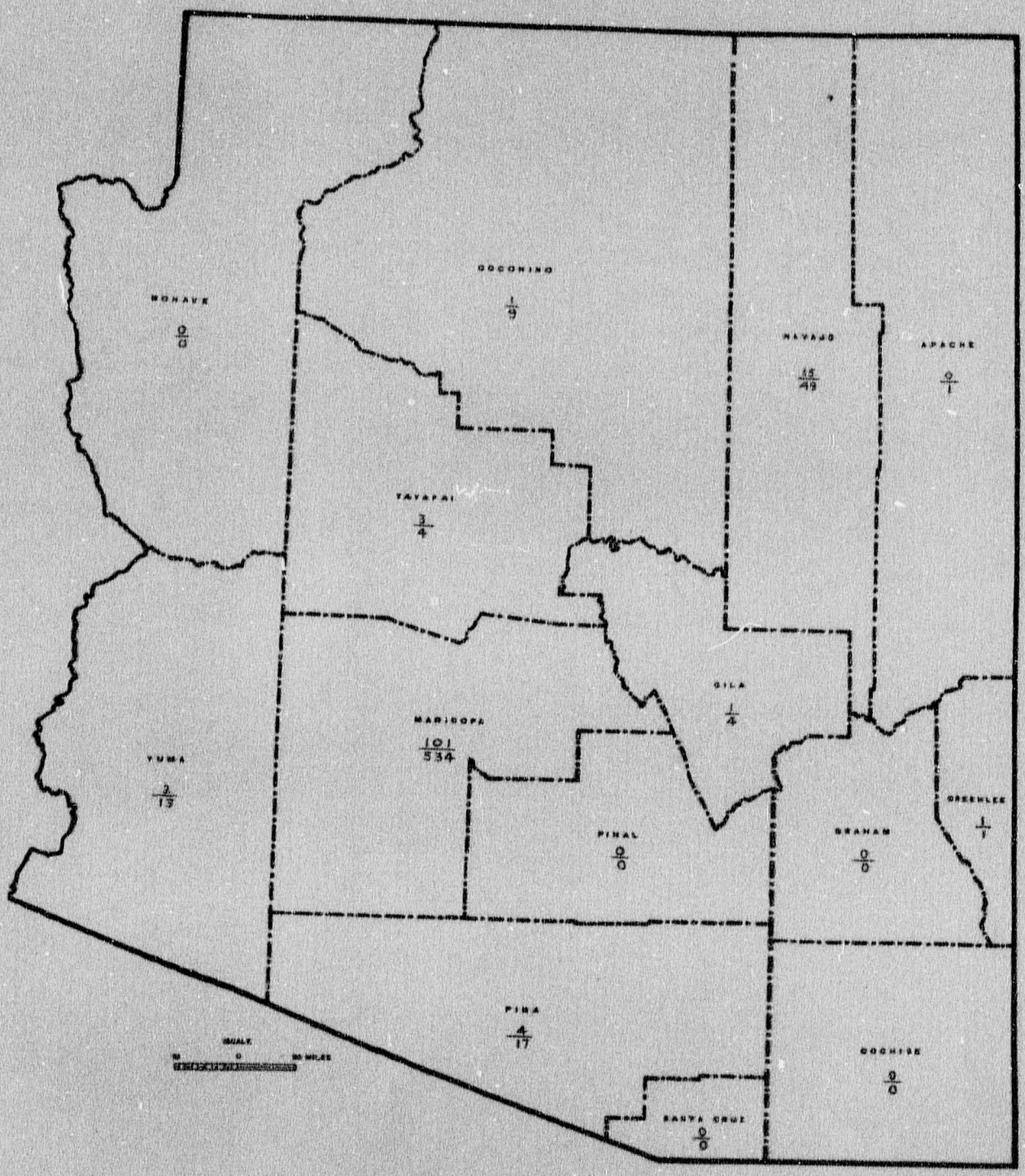

Wartime Civil Control Administration Bul. 2

JAPANESE POPULATION BY NATIVITY, FOR MINOR CIVIL DIVISIONS BY COUNTIES, ARIZONA: 1940

County, city and other minor civil division	POPULATION			HEADS OF FAMILIES		
	Total	Alien	Citizen	Total	Alien	Citizen
State total	632	220	412	128	117	11
Apache County	1	-	1	-	-	-
District 3	1	-	1	-	-	-
Coconino County	9	2	7	1	1	-
District 3	9	2	7	1	1	-
Gila County	4	1	3	1	1	-
District 3	4	1	3	1	1	-
Greenlee County	1	1	-	1	1	-
District 3	1	1	-	1	1	-
Maricopa County	534	175	359	101	93	8
District 1	162	53	109	31	28	3
District 2	237	77	160	41	39	2
District 3	135	45	90	29	26	3
Navajo County	49	24	25	15	14	1
District 2	49	24	25	15	14	1
Pima County	17	8	9	4	2	2
District 1	7	4	3	2	2	-
Tucson (total)	11	5	6	3	1	2
(Part in Dist. 1)	1	1	-	1	1	-
(Part in Dist. 2)	10	4	6	2	-	2
District 2	10	4	6	2	-	2
Yavapai County	4	4	-	3	3	-
District 3	4	4	-	3	3	-
Yuma County	13	5	8	2	2	-
District 1	13	5	8	2	2	-

WESTERN DEFENSE COMMAND AND FOURTH ARMY
Assistant Chief of Staff for Civil Affairs
Wartime Civil Control Administration
Statistical Section

- - - - -

Bulletin 3 - March 16, 1942

JAPANESE POPULATION AND NUMBER OF JAPANESE FAMILY HEADS IN CALIFORNIA BY MINOR CIVIL DIVISIONS: 1940

The Bureau of the Census, Department of Commerce, furnished the data for this bulletin by special request. The information is from the 1940 Census of Population taken as of April 1.

There has been some change in the number or the location of the Japanese population in particular cities, towns, and counties because of defense exclusions from certain areas and the removal of dangerous enemy aliens to concentration camps. However, some local checks by counties show that the figures are approximately correct as of February, 1942 for areas such as counties, large cities, and sections of the State, and indicate clearly the comparative concentration of the Japanese population in different areas.

The Census Bureau classifies the Japanese as "native-born" and "foreign-born". Since only a very few of the "native-born" have lost their American citizenship, all such are classified here as "citizens", and all "foreign-born", as "aliens".

JAPANESE HEADS OF HOUSEHOLDS BY COUNTIES AND
TOTAL JAPANESE POPULATION

12 Top Number = Heads of Households
16 Bottom Number = Total Population

CALIFORNIA

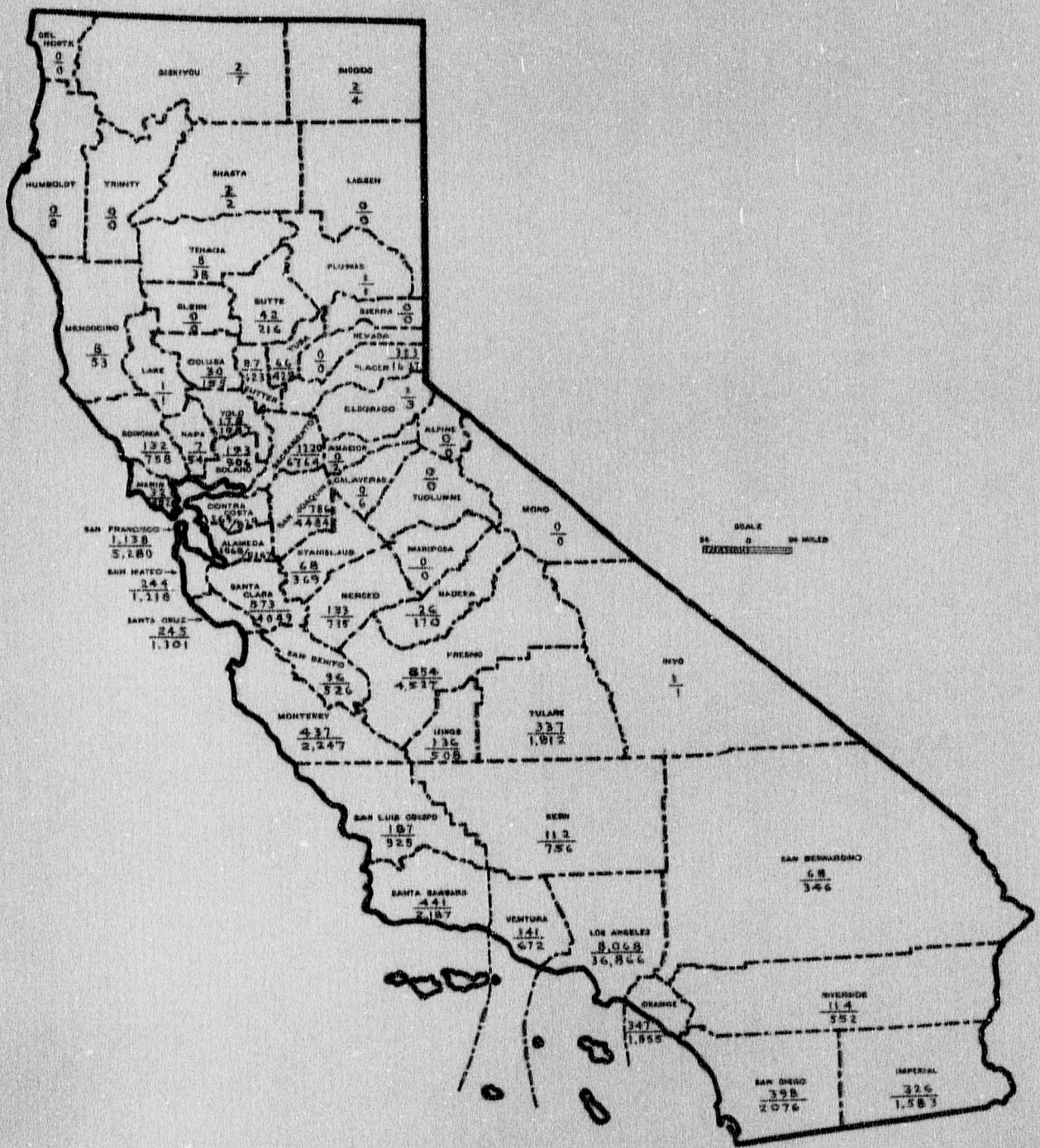

Wartime Civil Control Administration Bul. 3

JAPANESE POPULATION BY NATIVITY, FOR MINOR CIVIL DIVISIONS BY COUNTIES, CALIFORNIA: 1940

County, city and other minor civil division	POPULATION			HEADS OF FAMILIES		
	Total	Alien	Citizen	Total	Alien	Citizen
State total.....	93,717	33,569	60,148	18,838	15,117	3,721
Alameda County.....	5,167	1,785	3,382	1,068	853	215
Alameda city.....	700	246	454	149	125	24
Brooklyn and Oakland twps.....	3,190	1,140	2,050	674	533	141
Albany city.....	12	4	8	2	2	-
Berkeley city...	1,319	460	859	288	218	70
Emeryville town.	5	2	3	1	1	-
Oakland city....	1,790	655	1,135	382	311	71
Piedmont city...	64	19	45	1	1	-
Eden twp.....	656	196	460	124	88	36
Hayward city....	18	7	11	4	3	1
SanLeandro city.	50	13	37	12	8	4
Murray twp.....	8	3	5	1	1	-
Pleasanton twp....	62	20	42	13	9	4
Washington twp....	551	180	371	107	97	10
Amador County.....	2	-	2	-	-	-
Township 2.....	2	-	2	-	-	-
Butte County.....	216	73	143	42	33	9
Biggs twp.....	38	16	22	7	6	1
Chico twp.....	72	25	47	14	10	4
Chico city.....	30	11	19	7	5	2
Durham twp.....	15	5	10	4	3	1
Gridley twp.....	71	18	53	14	12	2
Oroville twp.....	20	9	11	3	2	1
Oroville city...	6	4	2	1	1	-
Calaveras County.....	6	-	6	-	-	-
Murphys twp.....	6	-	6	-	-	-
Colusa County.....	155	52	103	30	25	5
Colusa twp.....	138	46	92	26	21	5
Williams twp.....	17	6	11	4	4	-
Contra Costa County..	829	311	518	169	138	31
Township 1.....	83	37	46	15	14	1
Martinez city...	15	6	9	3	3	-

JAPANESE POPULATION BY NATIVITY, FOR MINOR CIVIL DIVISIONS
BY COUNTIES, CALIFORNIA: 1940

County, city and other minor civil division	POPULATION			HEADS OF FAMILIES		
	Total	Alien	Citizen	Total	Alien	Citizen
Contra Costa Co.cont.						
Township 3.....	27	6	21	4	3	1
Township 4.....	37	16	21	8	3	-
Township 5.....	293	98	195	56	45	11
El Cerrito city...	25	8	17	7	5	2
Township 9.....	69	25	44	14	12	2
Township 10.....	35	9	26	9	5	4
Township 12.....	2	2	-	1	1	-
Township 13.....	25	7	18	5	4	1
Township 14.....	43	20	23	9	7	2
Richmond city.....	87	30	57	18	14	4
Township 17.....	103	53	50	23	20	3
El Dorado County.....	3	2	1	1	1	-
Placerville city..	3	2	1	1	1	-
Fresno County.....	4,527	1,508	3,019	854	699	155
Township 1.....	23	6	17	10	4	6
Township 2.....	148	53	95	33	30	3
Township 3.....	1,436	471	965	271	220	51
Fresno city.....	797	280	517	160	123	37
Township 4.....	537	171	366	100	89	11
Township 5.....	389	125	264	77	67	10
Selma town.....	32	11	21	9	6	3
Coalinga city.....	15	7	8	3	3	-
Township 7.....	368	123	245	83	65	18
Sanger city.....	24	8	16	7	4	3
Township 8.....	564	187	377	97	79	18
Reedley city....	140	60	80	17	15	2
Township 9.....	208	72	136	38	36	2
Township 11.....	74	29	45	16	12	4
Township 13.....	10	3	7	1	1	-
Township 14.....	450	164	286	90	73	17
Township 16.....	139	44	95	5	1	4
Township 17.....	166	53	113	30	19	11
Imperial County.....	1,583	589	994	326	294	32
Township 1.....	230	78	152	46	43	3
Calexico city...	33	13	20	9	9	-
Township 2.....	448	177	271	90	80	10

JAPANESE POPULATION BY NATIVITY, FOR MINOR CIVIL DIVISIONS
BY COUNTIES, CALIFORNIA: 1940

County, city and other minor civil division	POPULATION			HEADS OF FAMILIES		
	Total	Alien	Citizen	Total	Alien	Citizen
Imperial County cont..						
El Centro city...	170	79	91	32	28	4
Township 3.....	111	41	70	24	23	1
Township 4.....	247	85	162	45	39	6
Brawley city.....	178	66	112	34	29	5
Township 5.....	112	35	77	20	18	2
Township 6.....	260	100	160	58	49	9
Township 7.....	175	73	102	43	42	1
Inyo County.....	1	1	-	1	1	-
Township 1.....	1	1	-	1	1	-
Kern County.....	756	359	397	112	87	25
Township 2.....	232	75	157	40	30	10
Delano city.....	150	45	105	25	19	6
Twps. 3 and 15.....	476	265	211	62	48	14
Bakersfield city.	175	64	111	38	30	8
Township 7.....	34	14	20	7	7	-
Taft city.....	27	12	15	5	5	-
Township 8.....	2	1	1	-	-	-
Township 9.....	1	-	1	1	-	1
Township 11.....	3	2	1	1	1	-
Township 12.....	8	2	6	1	1	-
Kings County.....	508	185	323	136	121	15
Corcoran twp.....	19	4	15	4	2	2
Hanford twp.....	437	168	269	123	112	11
Hanford city.....	113	47	66	26	23	3
Lemoore twp.....	52	13	39	9	7	2
Lake County.....	1	1	-	1	1	-
Township 3.....	1	1	-	1	1	-
Los Angeles County....	36,866	13,391	23,475	8,068	6,402	1,666
Antelope twp.....	64	28	36	12	12	-
Belvedere twp.....	605	214	391	148	120	28
Beverly Hills twp..	130	47	83	11	8	3
BeverlyHills city	89	33	56	3	1	2

JAPANESE POPULATION BY NATIVITY, FOR MINOR CIVIL DIVISIONS
BY COUNTIES, CALIFORNIA: 1940

County, city and other minor civil division	POPULATION			HEADS OF FAMILIES		
	Total	Alien	Citizen	Total	Alien	Citizen
LosAngeles County cont						
Calabasas twp.....	1	1	-	-	-	-
Compton twp.....	1,441	491	950	312	259	53
Compton city.....	69	24	45	16	13	3
Downey twp.....	1,158	455	703	235	185	50
El Monte twp.....	959	299	660	179	143	36
Covina city.....	5	1	4	1	1	-
El Monte city....	67	20	47	15	13	2
Glendale twp.....	562	179	383	110	86	24
Burbank city.....	110	29	81	22	17	5
Glendale city....	441	145	296	87	69	18
Inglewood twp.....	3,881	1,284	2,597	793	646	147
El Segundo city..	20	9	11	5	5	-
Gardena city.....	509	159	350	111	85	26
Hawthorne city...	71	22	49	18	12	6
Hermosa Beach city.....	32	10	22	7	4	3
Inglewood city...	201	69	132	40	36	4
Manhattan Beach city.....	17	5	12	3	1	2
RedondaBeach city	112	31	81	27	13	14
Torrance city....	1,189	408	781	238	195	43
Long Beach city....	696	244	452	157	128	29
Los Angeles city...	23,321	8,726	14,595	5,262	4,154	1,108
Malibu twp.....	8	2	6	1	1	-
Monrovia twp.....	362	138	224	56	47	9
Arcadia city.....	117	49	68	14	13	1
Azusa city.....	24	6	18	4	3	1
Glendora city....	7	2	5	1	1	-
Monrovia city....	75	29	46	8	6	2
SierraMadre city.	63	29	34	17	14	3
Montebello twp.....	260	94	166	62	41	21
Montebello city..	213	77	136	47	33	14
Pasadena twp.....	1,030	390	640	223	181	42
Pasadena city....	795	315	480	163	137	26
So. Pasadena city	187	60	127	151	37	14
San Antonio twp....	197	71	126	41	31	10
Bell city.....	22	8	14	6	5	1
Huntington Park city.....	10	3	7	3	1	2
South Gate city..	11	3	8	2	1	1

JAPANESE POPULATION BY NATIVITY, FOR MINOR CIVIL DIVISIONS
BY COUNTIES, CALIFORNIA: 1940

County, city and other minor civil division	POPULATION			HEADS OF FAMILIES		
	Total	Alien	Citizen	Total	Alien	Citizen
Los Angeles County cont						
San Fernando city..	82	29	53	18	18	-
San Gabriel twp....	665	205	460	131	95	36
Alhambra city....	63	22	41	13	8	5
Monterey Park city	94	28	66	17	15	2
San Gabriel city.	205	59	146	48	33	15
San Marino city..	41	7	34	5	4	1
San Jose twp.....	62	24	38	12	11	1
Claremont city...	1	-	1	-	-	-
Pomona city.....	46	20	26	10	9	1
Santa Monica city..	394	133	261	93	72	21
Signal Hill twp....	122	41	81	27	21	6
Signal Hill city.	26	8	18	5	4	1
Soledad twp.....	16	9	7	2	1	1
Venice twp.....	526	172	354	123	94	29
Culver City.....	45	16	29	14	10	4
Whittier twp.....	324	115	209	60	48	12
Whittier city....	37	12	25	7	6	1
Madera County.....	170	52	118	26	21	5
Township 3.....	165	49	116	26	21	5
Madera city.....	15	2	13	2	-	2
Township 4.....	5	3	2	-	-	-
Marin County.....	150	82	68	32	26	6
Navato twp.....	1	1	-	1	1	-
San Rafael twp.....	58	35	23	10	9	1
San Anselmo town.	5	2	3	1	1	-
San Rafael city..	13	8	5	5	5	-
Sausalito twp.....	77	41	36	16	15	1
Mill Valley town.	35	21	14	8	8	-
Sausalito city...	24	14	10	6	5	1
Tomales twp.....	14	5	9	5	1	4
Mendocino County.....	53	32	21	8	7	1
Cuffeys Cove twp...	10	5	5	2	2	-
Sanel twp.....	3	2	1	1	1	-
Ten Mile River twp.	2	1	1	1	1	-
Ft. Bragg city...	1	1	-	1	1	-

JAPANESE POPULATION BY NATIVITY, FOR MINOR CIVIL DIVISIONS
BY COUNTIES, CALIFORNIA: 1940

County, city and other minor civil division	POPULATION			HEADS OF FAMILIES		
	Total	Alien	Citizen	Total	Alien	Citizen
Mendocino County cont.						
Ukiah twp.....	38	24	14	4	3	1
Ukiah city.....	13	4	9	2	2	-
Merced County.....	715	234	481	133	112	21
Township 2.....	34	13	21	6	6	-
Township 4.....	2	1	1	1	1	-
Township 5.....	560	184	376	106	88	18
Township 7.....	5	2	3	1	1	-
Township 8.....	114	34	80	19	16	3
Modoc County.....	4	4	-	2	2	-
Alturas twp.....	4	4	-	2	2	-
Monterey County.....	2,247	717	1,530	437	340	97
Alisal twp.....	1,094	319	775	207	151	56
Salinas city.....	418	120	298	79	53	26
Castroville twp....	442	145	297	73	58	15
Monterey twp.....	479	174	305	110	95	15
Carmel-by-the-sea city.....	5	3	2	1	1	-
Monterey city....	389	143	246	96	82	14
Pacific Grove city.	26	8	18	4	4	-
Pajaro twp.....	196	66	130	41	30	11
Soledad twp.....	10	5	5	2	2	-
Napa County.....	54	34	20	7	6	1
Napa twp.....	52	34	18	7	6	1
Napa city.....	1	1	-	-	-	-
St. Helena twp.....	2	-	2	-	-	-
Orange County.....	1,855	677	1,178	347	274	73
Anaheim twp.....	573	224	349	98	86	12
Anaheim city.....	27	8	19	7	4	3
Brea twp.....	33	19	14	3	2	1
Brea city.....	5	2	3	1	1	-
Fullerton twp.....	34	10	24	6	6	-
Fullerton city...	18	6	12	4	4	-
Huntington Beach twp	509	172	337	89	69	20

JAPANESE POPULATION BY NATIVITY, FOR MINOR CIVIL DIVISIONS BY COUNTIES, CALIFORNIA: 1940

County, city and other minor civil division	POPULATION			HEADS OF FAMILIES		
	Total	Alien	Citizen	Total	Alien	Citizen
Orange County cont....						
Laguna Beach twp...	71	26	45	16	13	3
Laguna Beach city	10	3	7	3	2	1
Newport Beach twp..	212	100	112	52	47	5
Newport Beach city	3	3	-	2	2	-
Orange twp.....	16	3	13	2	2	-
San Juan twp.....	81	41	40	14	13	1
Santa Ana city.....	26	14	12	8	7	1
Seal Beach twp.....	133	48	85	23	19	4
Tustin twp.....	167	20	147	36	10	26
Placer County.....	1,637	490	1,147	313	251	62
Township 1.....	138	45	93	27	27	-
Roseville city...	12	3	9	3	3	-
Township 3.....	227	66	161	45	34	11
Auburn city.....	54	16	38	10	8	2
Township 9.....	528	151	377	98	79	19
Township 10.....	16	3	13	3	1	2
Township 13.....	8	3	5	-	-	-
Township 14.....	720	222	498	140	110	30
Plumas County.....	1	1	-	1	1	-
Indian twp.....	1	1	-	1	1	-
Riverside County.....	552	183	369	114	96	18
Coachella twp.....	18	7	11	4	4	-
Hemet city.....	1	-	1	-	-	-
Highgrove twp.....	15	4	11	2	2	-
Indio twp.....	66	21	45	12	9	3
Mecca twp.....	107	27	80	19	13	6
Perris twp.....	52	16	36	9	8	1
Riverside city.....	220	82	138	48	44	4
San Gorgonio twp...	5	1	4	1	1	-
San Jacinto twp....	25	7	18	6	3	3
Temescal twp.....	21	9	12	7	7	-
West Riverside twp.	22	9	13	6	5	1
Sacramento County.....	6,764	2,275	4,489	1,220	995	225
American twp.....	79	17	62	15	8	7
North Sacramento city.....	5	-	5	1	-	1
Brighton twp.....	876	259	617	147	118	29

JAPANESE POPULATION BY NATIVITY, FOR MINOR CIVIL DIVISIONS BY COUNTIES, CALIFORNIA: 1940

County, city and other minor civil division	POPULATION			HEADS OF FAMILIES		
	Total	Alien	Citizen	Total	Alien	Citizen
Sacramento County cont						
Center twp.....	59	24	35	10	10	-
Georgiana twp.....	942	351	591	163	142	21
Granite twp.....	218	63	155	34	24	10
Lee twp.....	50	17	33	12	9	3
Sacramento city....	2,879	974	1,905	567	453	114
San Joaquin twp....	1,661	570	1,091	272	231	41
San Benito County.....	526	145	381	96	74	22
Hollister twp.....	201	48	153	35	24	11
Hollister city...	3	2	1	1	1	-
San Juan twp.....	325	97	228	61	50	11
San Bernardino County.	346	135	211	68	56	12
Chino twp.....	46	13	33	4	4	-
Colton city.....	12	6	6	3	3	-
Cucamonga twp.....	18	7	11	3	3	-
Fontana twp.....	1	1	-	-	-	-
Highland twp.....	32	25	7	-	-	-
Ludlow twp.....	1	-	1	1	-	1
Mission twp.....	5	-	5	1	-	1
Needles city.....	30	12	18	9	8	1
Ontario twp.....	9	5	4	3	3	-
Ontario city.....	7	3	4	2	2	-
Redlands city.....	35	11	24	6	5	1
Rialto twp.....	23	7	16	5	4	1
San Bernardino twp.	84	30	54	20	15	5
San Bernardino city.....	79	27	52	19	14	5
Twenty-nine Palms twp.....	1	1	-	1	1	-
Upland twp.....	48	17	31	11	10	1
Upland city.....	40	13	27	9	8	1
Victor twp.....	1	-	1	1	-	1
San Diego County.....	2,076	793	1,283	398	325	73
El Cajon twp.....	156	46	110	32	25	7
La Mesa city.....	4	2	2	2	2	-
Escondido twp.....	22	20	2	2	2	-
Fallbrook twp.....	16	8	8	2	2	-
National twp.....	594	218	376	111	97	14

JAPANESE POPULATION BY NATIVITY, FOR MINOR CIVIL DIVISIONS
BY COUNTIES, CALIFORNIA: 1940

County, city and other minor civil division	POPULATION			HEADS OF FAMILIES		
	Total	Alien	Citizen	Total	Alien	Citizen
San Diego County cont.						
Chula Vista city.	173	70	103	31	29	2
Coronado city....	38	13	25	8	8	-
National City....	57	19	38	9	8	1
Oceanside twp.....	345	139	206	56	38	18
Oceanside city...	37	15	22	5	3	2
Ramona twp.....	1	-	1	1	-	1
San Diego city.....	828	327	501	174	143	31
Vista twp.....	114	35	79	20	18	2
San Francisco County..	5,280	2,276	3,004	1,138	953	185
San Francisco city.	5,280	2,276	3,004	1,138	953	185
San Joaquin County....	4,484	1,725	2,759	786	626	160
Castoria twp.....	457	152	305	84	52	32
Dent twp.....	11	2	9	1	1	-
Douglas twp.....	72	23	49	13	11	2
Elkhorn twp.....	510	163	347	96	76	20
Lodi city.....	163	53	110	30	25	5
Elliot twp.....	82	19	63	13	10	3
Liberty twp.....	410	128	282	71	52	19
O'Neal twp.....	2,253	926	1,327	389	334	55
Stockton city....	1,259	487	772	208	181	27
Tulare twp.....	210	93	117	34	26	8
Tracy city.....	19	6	13	5	5	-
Union twp.....	479	219	260	85	64	21
San Luis Obispo County	925	286	639	187	152	35
Arroyo Grande twp..	420	145	275	96	77	19
Morro twp.....	184	54	130	32	28	4
Nipomo twp.....	220	54	166	37	30	7
San Luis Obispo twp.	93	32	61	17	16	1
San Luis Obispo city.....	55	21	34	10	9	1
San Simeon twp.....	8	1	7	5	1	4
San Mateo County.....	1,218	418	800	244	191	53
Township 1.....	4	-	4	1	-	1
So. San Francisco city.....	1	-	1	-	-	-
Township 2.....	628	228	400	129	105	24

JAPANESE POPULATION BY NATIVITY, FOR MINOR CIVIL DIVISIONS
BY COUNTIES, CALIFORNIA: 1940

County, city and other minor civil division	POPULATION			HEADS OF FAMILIES		
	Total	Alien	Citizen	Total	Alien	Citizen
San Mateo County cont.						
Hillsborough town	64	35	29	14	11	3
San Carlos city..	52	14	38	8	6	2
San Mateo city...	435	154	281	93	77	16
Township 3.....	442	150	292	84	64	20
Menlo Park city..	69	24	45	17	14	3
Redwood City.....	105	35	70	21	14	7
Township 4.....	140	40	100	29	22	7
Burlingame city....	4	-	4	1	-	1
Santa Barbara County..	2,187	768	1,419	441	352	89
Township 1.....	127	57	70	32	30	2
Township 2.....	248	97	151	48	40	8
Santa Barbara city	237	93	144	47	39	8
Township 3.....	33	11	22	6	6	-
Township 4.....	4	4	-	1	1	-
Township 5.....	290	103	187	67	49	18
Lompoc city.....	129	38	91	32	18	14
Township 7.....	539	185	354	113	91	22
Santa Maria city.	441	162	279	100	81	19
Township 9.....	933	304	629	169	130	39
Township 10.....	13	7	6	5	5	-
Santa Clara County....	4,049	1,220	2,829	573	437	136
Burnett twp.....	67	16	51	11	8	3
Campbell twp.....	97	33	64	18	12	6
Fremont twp.....	663	208	455	135	106	29
Mountain View city	93	35	58	20	19	1
Gilroy twp.....	464	117	347	77	55	22
Gilroy city.....	37	8	29	6	4	2
Palo Alto twp.....	271	98	173	58	46	12
Palo Alto city...	184	64	120	41	32	9
Redwood twp.....	61	18	43	10	8	2
Los Gatos town...	8	1	7	2	1	1
San Jose twp.....	1,672	489	1,183	125	95	30
San Jose city....	423	114	309	82	59	23
Santa Clara twp....	485	159	326	89	68	21
Santa Clara city.	32	13	19	8	6	2
Saratoga twp.....	80	23	57	15	11	4
Sunnyvale twp.....	189	59	130	35	28	7
Sunnyvale city...	38	12	26	5	3	2

JAPANESE POPULATION BY NATIVITY, FOR MINOR CIVIL DIVISIONS
BY COUNTIES, CALIFORNIA: 1940

County, city and other minor civil division	POPULATION			HEADS OF FAMILIES		
	Total	Alien	Citizen	Total	Alien	Citizen
Santa Cruz County.....	1,301	370	931	245	187	58
Santa Cruz twp.....	214	62	152	36	30	6
Santa Cruz city..	97	25	72	17	14	3
Watsonville twp....	1,087	308	779	209	157	52
Watsonville city.	315	94	221	76	51	25
Shasta County.....	2	1	1	2	1	1
Township 7.....	2	1	1	2	1	1
Siskiyou County.....	7	3	4	2	1	1
Mott twp.....	5	3	2	1	1	-
Somes Bar twp.....	2	-	2	1	-	1
Solano County.....	906	388	518	193	169	24
Elmira twp.....	16	4	12	3	3	-
Green Valley twp...	39	24	15	13	13	-
Maine Prairie twp..	39	13	26	8	6	2
Rio Vista twp.....	165	98	67	26	22	4
Silveyville twp....	103	34	69	22	17	5
Suisun twp.....	181	64	117	37	31	6
Vacaville twp.....	333	135	198	77	72	5
Vallejo city.....	30	16	14	7	5	2
Sonoma County.....	758	209	549	132	96	36
Analy twp.....	288	84	204	50	44	6
Healdsburg twp.....	41	14	27	6	5	1
Petaluma twp.....	212	49	163	42	19	23
Petaluma city....	6	2	4	2	1	1
Santa Rosa twp.....	197	60	137	33	27	6
Santa Rosa city..	36	10	26	6	5	1
Sonoma twp.....	20	2	18	1	1	-
Stanislaus County.....	369	138	231	68	57	11
Ceres twp.....	142	55	87	24	18	6
Modesto twp.....	105	32	73	16	11	5
Modesto city.....	69	20	49	8	5	3
Oakdale twp.....	10	2	8	1	1	-
Patterson twp.....	13	11	2	5	5	-
Riverbank twp.....	15	5	100	3	3	-
Turlock twp.....	70	25	45	14	14	-

JAPANESE POPULATION BY NATIVITY, FOR MINOR CIVIL DIVISIONS
BY COUNTIES, CALIFORNIA: 1940

County, city and other minor civil division	POPULATION			HEADS OF FAMILIES		
	Total	Alien	Citizen	Total	Alien	Citizen
Stanislaus County cont						
Turlock city.....	18	5	13	3	3	-
Waterford twp.....	14	8	6	5	5	-
Sutter County.....	423	149	274	87	70	17
Butte twp.....	49	14	35	12	9	3
Nicolaus twp.....	9	6	3	2	1	1
Sutter twp.....	6	3	3	2	1	1
Vernon twp.....	181	60	121	33	29	4
Yuba twp.....	178	66	112	38	30	8
Yuba City town...	35	12	23	6	4	2
Tehama County.....	38	11	27	8	5	3
Corning twp.....	1	1	-	1	1	-
Red Bluff twp.....	37	10	27	7	4	3
Red Bluff city...	7	2	5	1	1	-
Tulare County.....	1,812	711	1,101	337	273	64
Alila twp.....	219	87	132	42	36	6
Dinuba twp.....	421	169	252	66	51	15
Dinuba city.....	67	29	38	11	8	3
Ducor twp.....	145	98	47	37	33	4
Exeter twp.....	57	22	35	11	10	1
Lemon Cove twp.....	67	20	47	17	8	9
Lindsay twp.....	220	81	139	37	33	4
Lindsay city.....	43	16	27	7	7	-
Orosi twp.....	282	87	195	47	36	11
Porterville twp....	17	5	12	3	3	-
Strathmore twp.....	21	7	14	4	3	1
Tipton twp.....	2	2	-	1	1	-
Tulare twp.....	46	11	35	7	6	1
Tulare city.....	19	2	17	2	1	1
Visalia twp.....	315	122	193	65	53	12
Visalia city.....	113	51	62	29	27	2
Ventura County.....	672	251	421	141	114	27
Camarillo twp.....	24	16	8	-	-	-
Fillmore twp.....	38	13	25	10	8	2
Fillmore city....	14	3	11	4	2	2

JAPANESE POPULATION BY NATIVITY, FOR MINOR CIVIL DIVISIONS
BY COUNTIES, CALIFORNIA: 1940

County, city and other minor civil divisions	POPULATION			HEADS OF FAMILIES		
	Total	Alien	Citizen	Total	Alien	Citizen
Ventura County cont...						
Heuneme and Oxnard twps.....	384	148	236	81	67	14
Oxnard city.....	189	62	127	38	30	8
Ojai twp.....	5	5	-	-	-	-
Piru twp.....	5	3	2	2	2	-
Santa Paula twp....	113	38	75	26	21	5
Santa Paula city.	54	20	34	13	11	2
Simi twp.....	1	1	-	1	1	-
Ventura twp.....	102	27	75	21	15	6
San Buenaventura city.....	28	8	20	5	4	1
Yolo County.....	1,087	388	699	178	139	39
Blacks twp.....	2	2	-	1	1	-
Cacheville twp.....	56	18	38	11	9	2
Capay twp.....	30	8	22	4	4	-
Clarksburg twp.....	314	140	174	42	35	7
Cottonwood twp.....	21	3	18	3	1	2
Dunnigan twp.....	3	1	2	1	-	1
Esparto twp.....	24	8	16	7	2	5
Grafton twp.....	31	9	22	6	4	2
Guinda twp.....	29	14	15	6	6	-
Putah twp.....	20	5	15	3	2	1
Washington twp.....	291	83	208	47	34	13
Winters twp.....	101	38	63	19	16	3
Woodland twp.....	165	59	106	28	25	3
Woodland city....	69	27	42	11	9	2
Yuba County.....	429	146	283	66	53	13
Marysville twp.....	387	122	265	66	53	13
Marysville city..	277	80	197	45	38	10
Wheatland twp.....	42	24	18	-	-	-

WESTERN DEFENSE COMMAND AND FOURTH ARMY
Assistant Chief of Staff for Civil Affairs
Wartime Civil Control Administration
Statistical Section
- - - - -

Bulletin 4 - March 16, 1942

JAPANESE POPULATION AND NUMBER OF JAPANESE FAMILY HEADS IN WASHINGTON BY MINOR CIVIL DIVISIONS: 1940

The Bureau of the Census, Department of Commerce, furnished the data for this bulletin by special request. The information is from the 1940 Census of Population taken as of April 1.

There has been some change in the number or the location of the Japanese population in particular cities, towns, and counties because of defense exclusions from certain areas and the removal of dangerous enemy aliens to concentration camps. However, some local checks by counties show that the figures are approximately correct as of February, 1942 for areas such as counties, large cities, and sections of the State, and indicate clearly the comparative concentration of the Japanese population in different areas.

The Census Bureau classifies the Japanese as "native-born" and "foreign-born". Since only a very few of the "native-born" have lost their American citizenship, all such are classified here as "citizens", and all "foreign-born", as "aliens".

JAPANESE HEADS OF HOUSEHOLDS BY COUNTIES AND

TOTAL JAPANESE POPULATION

12 Top Number = Heads of Households
16 Bottom Number = Total Population

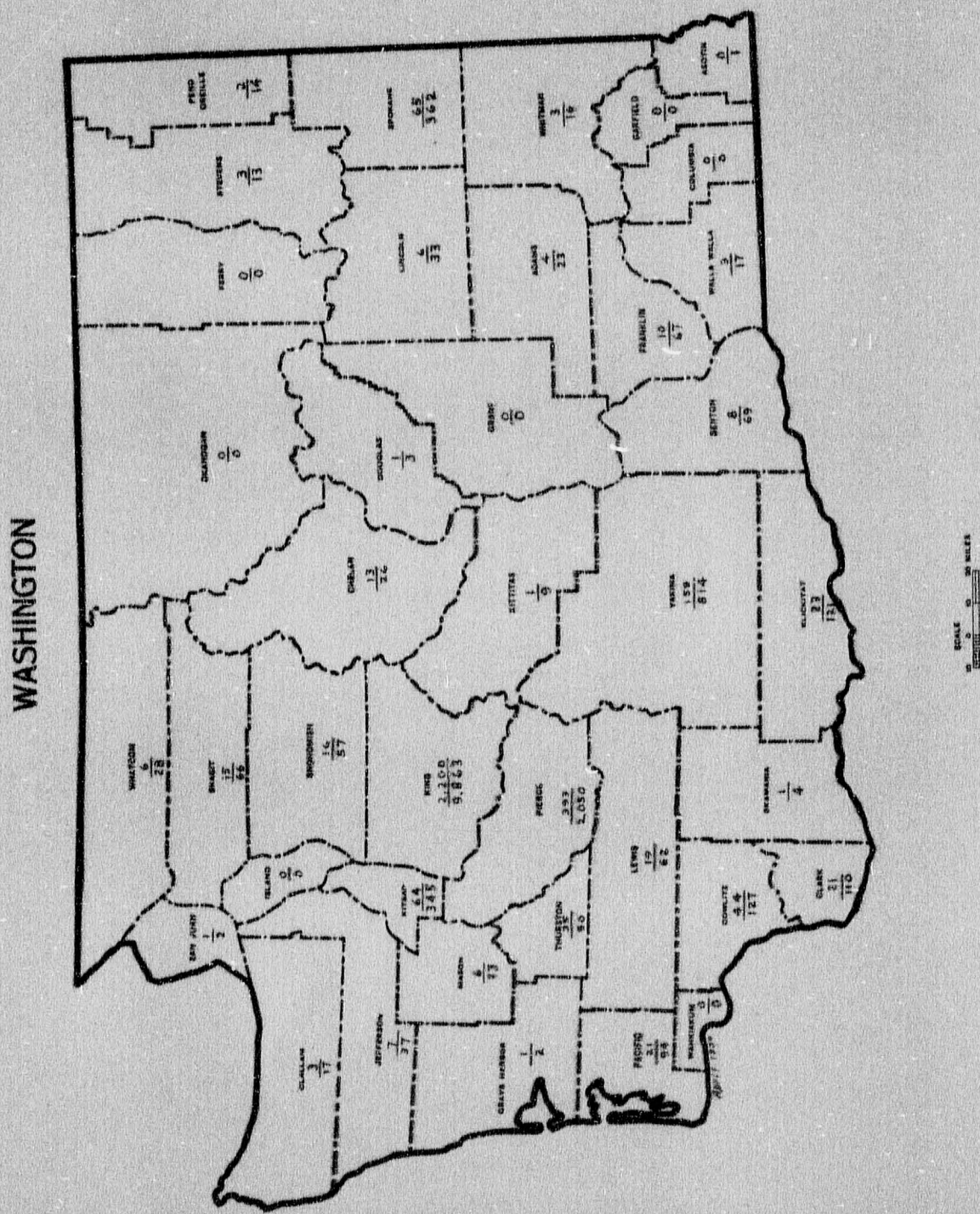

JAPANESE POPULATION BY NATIVITY, FOR MINOR CIVIL DIVISIONS
BY COUNTIES, WASHINGTON: 1940

County, city and other minor civil division	POPULATION			HEADS OF FAMILIES		
	Total	Alien	Citizen	Total	Alien	Citizen
State total.....	14,565	5,683	8,882	3,154	2,708	446
Adams County.....	23	9	14	4	4	-
Othello pct.....	10	5	5	2	2	-
Ritzville Ward 2 pct.....	13	4	9	2	2	-
Asotin County.....	1	-	1	-	-	-
Clarkston city.....	1	-	1	-	-	-
Benton County.....	69	35	34	8	8	-
Corley pct.....	41	23	18	-	-	-
Expansion pct.....	5	1	4	1	1	-
Highlands pct.....	14	5	9	3	3	-
Hover pct.....	1	1	-	1	1	-
Peterson pct.....	1	1	-	1	1	-
South Kennewick pct	7	4	3	2	2	-
Chelan County.....	26	17	9	13	13	-
Appleyard pct.....	10	10	-	9	9	-
Leavenworth city...	1	-	1	-	-	-
Lincoln pct.....	10	3	7	1	1	-
Wenatchee city.....	4	3	1	2	2	-
Winton pct.....	1	1	-	1	1	-
Clallam County.....	17	6	11	3	3	-
Clallam Bay pct....	14	5	9	3	3	-
Port Angeles city..	3	1	2	-	-	-
Clark County.....	110	38	72	21	17	4
Baker pct.....	7	5	2	2	2	-
Barberton pct.....	17	3	14	2	2	-
Gee Creek pct.....	16	6	10	3	2	1
Harney pct.....	1	-	1	-	-	-
Jaggy pct.....	34	11	23	6	4	2
Pioneer pct.....	2	2	-	1	1	-
Sifton pct.....	23	6	17	4	3	1
Vancouver city.....	10	5	5	3	3	-

JAPANESE POPULATION BY NATIVITY, FOR MINOR CIVIL DIVISIONS BY COUNTIES, WASHINGTON: 1940

County, city and other minor civil division	POPULATION			HEADS OF FAMILIES		
	Total	Alien	Citizen	Total	Alien	Citizen
Cowlitz County	127	49	78	44	31	13
Kelso city	14	5	9	2	2	-
Longview city	113	44	69	42	29	13
Douglas County	3	2	1	1	1	-
North Bridge pct.	3	2	1	1	1	-
Franklin County	67	27	40	10	10	-
Fishhook pct.	11	7	4	5	5	-
Pasco city	36	14	22	4	4	-
Ringold pct.	20	6	14	1	1	-
Gray's Harbor County	2	2	-	1	1	-
Aberdeen city	1	1	-	1	1	-
Hoquiam pct.	1	1	-	-	-	-
Jefferson County	37	13	24	7	5	2
Leland pct.	11	5	6	3	3	-
Port Townsend city	3	-	3	1	-	1
Quilcene pct.	2	1	1	-	-	-
Tarboo pct.	5	2	3	1	1	-
Woodman pct.	16	5	11	2	1	1
King County	9,863	3,896	5,967	2,200	1,899	301
Aaron pct.	207	63	144	34	27	7
Algona pct.	151	48	103	27	27	-
Athena pct.	4	2	2	1	1	-
Auburn city	145	50	95	36	29	7
Bellevue pct.1	56	24	32	12	10	2
Bellevue pct.2	25	8	17	5	4	1
Beverly Heights pct.	17	8	9	3	2	1
Boddy pct.	34	16	18	8	7	1
Bossert pct.	9	3	6	2	2	-
Broadview pct.	1	1	-	-	-	-
Bryn Mawr pct.1	4	2	2	1	1	-
Buchanan pct.	13	5	8	3	2	1
Buenna pct.	1	-	1	-	-	-
Burien pct.	1	-	1	-	-	-
Burton pct.	21	8	13	5	5	-
Cedar River pct.	36	11	25	7	6	1
Christopher pct.	396	131	265	77	72	5
Cleveland pct.	11	4	7	2	2	-
Coalfield pct.	5	2	3	1	1	-
Cove pct.	1	-	1	-	-	-
Crescent pct.	1	-	1	-	-	-
Des Moines pct.	4	-	4	1	-	1
Dolphin pct.	7	2	5	1	1	-

JAPANESE POPULATION BY NATIVITY, FOR MINOR CIVIL DIVISIONS BY COUNTIES, WASHINGTON: 1940

County, city and other minor civil division	POPULATION			HEADS OF FAMILIES		
	Total	Alien	Citizen	Total	Alien	Citizen
King County (continued)						
Durham pct.	24	11	13	7	7	-
Duwamish pct.	47	19	28	9	8	1
Earlington pct.	9	4	5	2	2	-
Echo Lake pct.	12	-	12	-	-	-
Ellinson pct.	60	36	24	7	7	-
Elliott pct.	20	6	14	3	1	2
Enatie pct.	11	5	6	2	2	-
Endolyne pct.	5	3	2	-	-	-
Foster pct.	2	-	2	1	-	1
Foy pct.	17	9	8	2	2	-
Fruitland pct.	1	-	1	-	-	-
Green River pct.	7	3	4	2	2	-
Haller Lake pct.	10	4	6	2	2	-
Happy Valley pct.	6	1	5	1	1	-
Harrison pct.	9	4	5	2	2	-
Highland pct.	20	7	13	3	3	-
Hollywood pct.	42	15	27	9	9	-
Houghton pct.	9	2	7	2	1	1
Kenmore pct.	10	4	6	2	2	-
Kennydale pct.	-	-	-	-	-	-
Kent city	49	11	38	11	6	5
Kirkland pct 2	1	-	1	-	-	-
Lake pct.	21	10	11	6	4	2
Lake Forest pct.	2	1	1	-	-	-
Lester pct.	10	9	1	1	1	-
Licton Springs pct.	23	7	16	5	4	1
Lincoln pct.	3	1	2	1	1	-
Manhattan pct.	5	2	3	1	1	-
Maple Leaf pct.	7	2	5	1	-	1
Martin Creek pct.	13	6	7	4	4	-
Maury pct.	3	3	-	2	2	-
McGilvra pct.	2	-	2	-	-	-
McKinley pct.	84	25	59	18	16	2
Medina pct.	44	19	25	9	9	-
Meeker pct.	105	32	73	19	17	2
Monohon pct.	4	1	3	1	1	-
Muckleshoot pct.	6	1	5	1	1	-
Newport pct.	16	5	11	3	3	-
North Riverton pct.	31	13	18	6	5	1
Oak Lake pct.	11	5	6	3	3	-
Orillia pct.	94	36	58	17	13	4
Pacific pct.	39	12	2	6	6	-
Quartermaster pct.	23	12	11	7	7	-
Renton city	11	2	9	1	1	-

JAPANESE POPULATION BY NATIVITY, FOR MINOR CIVIL DIVISIONS BY COUNTIES, WASHINGTON: 1940

County, city and other minor civil division	POPULATION			HEADS OF FAMILIES		
	Total	Alien	Citizen	Total	Alien	Citizen
King County (continued)						
Russell pct.	111	34	77	20	18	2
Sand Point pct.	6	3	3	3	1	2
Seattle city	6,975	2,876	4,099	1,645	1,422	223
Southern Heights pct.	1	-	1	-	-	-
Springbrook pct.	20	8	12	4	4	-
Star Lake pct.	11	4	7	3	2	1
Stuck pct.	7	2	5	1	1	-
Sunnydale pct.	61	20	41	11	11	-
Sunrise pct.	16	8	8	3	2	1
Tukwila pct.	20	7	13	4	4	-
Valley pct.	63	18	45	12	9	3
Vashon pct.	65	25	40	14	10	4
Vincent pct.	8	1	7	2	1	1
Warren pct.	109	57	52	17	15	2
Wellington pct.	2	2	-	1	1	-
White River pct.	196	59	137	36	28	8
Wilburton pct.	84	23	61	14	11	3
Woodinville pct.	6	2	4	1	-	1
Woodland pct.	6	2	4	1	1	-
Zenith pct.	13	4	9	3	3	-
Township 22, Ranges 9, 10, and 11 (pts)	5	5	-	-	-	-
Kitsap County	345	117	228	64	55	9
Annapolis pct 1	1	-	1	-	-	-
Eagle Harbor pct.	127	42	85	22	21	1
Island Center pct.	63	20	43	10	5	5
Kingston pct.	45	17	28	10	10	-
Long Lake pct.	4	2	2	1	1	-
Olalla pct.	1	1	-	-	-	-
Pearson pct.	1	-	1	1	-	1
Port Blakely pct.	23	8	15	4	4	-
Port Madison pct.	49	15	34	9	8	1
Poulsbo pct.	5	2	3	1	1	-
Rolling Bay pct.	19	6	13	3	3	-
Silverdale pct.	7	4	3	3	2	1
Kittitas County	9	2	7	1	1	-
Ellensburg city	9	2	7	1	1	-
Klickitat County	121	53	68	23	21	2
Alderdale pct.	33	20	13	-	-	-
Burdoin Heights pct.	3	2	1	1	1	-

JAPANESE POPULATION BY NATIVITY, FOR MINOR CIVIL DIVISIONS BY COUNTIES, WASHINGTON: 1940

County, city and other minor civil division	POPULATION			HEADS OF FAMILIES		
	Total	Alien	Citizen	Total	Alien	Citizen
Klickitat County (cont.)						
Centerville pct.	1	1	-	1	1	-
Cliffs pct.	7	-	7	1	-	1
Columbia pct.	17	3	14	2	2	-
Columbus pct.	9	6	3	5	5	-
Klickitat pct.	9	4	5	1	1	-
Lyle pct.	5	4	1	3	3	-
Northdalles pct.	31	10	21	7	6	1
Roosevelt pct.	1	1	-	1	1	-
Wishram pct.	5	2	3	1	1	-
Lewis County	62	20	42	19	14	5
Centralia city	3	1	2	1	1	-
Claquato pct.	14	4	10	2	2	-
Onalaska pct.	45	15	30	16	11	5
Lincoln County	33	13	20	6	5	1
East Harrington pct.	8	5	3	2	2	-
Mondovi pct.	3	-	3	-	-	-
West Davenport pct.	5	2	3	1	1	-
West Harrington pct.	17	6	11	3	2	1
Mason County	23	8	15	6	3	3
Kamilche pct.	11	4	7	3	2	1
Northside pct.	5	2	3	2	1	1
Shelton city	7	2	5	1	-	1
Pacific County	94	39	55	21	20	1
Bay Center pct.	10	3	7	2	2	-
Long Beach pct.	6	4	2	2	2	-
Nahcotta pct.	23	6	17	5	5	-
Nemah pct.	34	19	15	9	8	1
Raymond city	8	2	6	1	1	-
South Bend pct.	13	5	8	2	2	-
Pend Oreille County	14	3	11	2	2	-
East Ione pct.	7	1	6	1	1	-
Metaline Falls pct.	7	2	5	1	1	-
Pierce County	2,050	770	1,280	393	339	54
Alderton pct.	42	15	27	10	8	2

JAPANESE POPULATION BY NATIVITY, FOR MINOR CIVIL DIVISIONS BY COUNTIES, WASHINGTON: 1940

County, city and other minor civil division	POPULATION			HEADS OF FAMILIES		
	Total	Alien	Citizen	Total	Alien	Citizen
Pierce County (cont.)						
Benbow pct.	9	2	7	1	1	-
Buckley pct.	1	-	1	-	-	-
Dieringer pct.	22	10	12	7	6	1
Eatonville pct.	124	52	72	21	17	4
Fairfax pct.	1	1	-	1	1	-
Gardenville pct.	398	127	271	78	62	16
Hunts Prairie pct.	35	11	24	5	4	1
Hyada Park pct.	1	-	1	-	-	-
Interlaaken pct.	1	1	-	-	-	-
McMillin pct.	11	4	7	2	2	-
McNeil Island pct.	3	3	-	-	-	-
Milton pct.	23	9	14	4	3	1
Muck pct.	1	1	-	-	-	-
National pct.	84	41	43	14	9	5
North Puyallup pct.	111	44	67	26	25	1
Orting pct.1	41	11	30	7	5	2
Parkland pct.1	8	2	6	1	1	-
Puyallup city	22	5	17	2	2	-
Puyallup pct.	19	7	12	5	5	-
Ruston pct.	3	3	-	2	2	-
Steilacoom pct.	17	10	7	1	1	-
Sumner pct.1	45	15	30	8	7	1
Sumner pct.2	43	14	29	9	7	2
Sumner pct.3	48	18	30	9	7	2
Tacoma city	877	345	532	169	154	15
Vaughn pct.	1	1	-	1	1	-
Webstone pct.	55	17	38	9	8	1
Woodrow pct.	4	1	3	1	1	-
San Juan County	2	2	-	1	1	-
Friday Harbor pct.	2	2	-	1	1	-
Skagit County	66	26	40	15	9	6
Anacortes pct.	5	2	3	1	1	-
Blanchard pct.	28	10	18	8	4	4
Conway pct.	9	3	6	2	2	-
Mount Vernon city	1	1	-	-	-	-
Northeast Burlington pct.	7	2	5	1	1	-

JAPANESE POPULATION BY NATIVITY, FOR MINOR CIVIL DIVISIONS BY COUNTIES, WASHINGTON: 1940

County, city and other minor civil division	POPULATION			HEADS OF FAMILIES		
	Total	Alien	Citizen	Total	Alien	Citizen
Skagit County (cont.)						
Sedro-Wooley Ward 2, pct.2	8	5	3	-	-	-
S.E. Burlington pct.	5	2	3	1	1	-
S.W. Burlington pct.	1	-	1	1	-	1
Sterling pct.	2	1	1	1	-	1
Skamania County	4	1	3	1	1	-
Cape Horn pct.	4	1	3	1	1	-
Snohomish County	57	28	29	16	16	-
Bear Creek pct.	9	2	7	1	1	-
Bryant pct.	6	2	4	1	1	-
Currie pct.	6	3	3	1	1	-
Everett city	27	17	10	11	11	-
Lake Ballinger pct.	1	1	-	1	1	-
Monroe pct.	5	2	3	1	1	-
Park Place pct.	1	-	1	-	-	-
Richmond pct.	2	1	1	-	-	-
Spokane County	362	168	194	65	59	6
Chattaroy twp.	3	3	-	1	1	-
East Spokane twp.	3	3	-	3	3	-
Elk twp.	12	3	9	1	1	-
Espanola twp.	2	2	-	-	-	-
Foothills twp.	4	-	4	1	-	1
Four Lakes twp.	8	3	5	1	1	-
Marshall twp.	3	3	-	1	1	-
Mead twp.	28	16	12	12	12	-
Medical Lake twp.	3	-	3	-	-	-
Spokane city	276	125	151	39	36	3
West Spokane twp.	20	10	10	6	4	2
Stevens County	13	5	8	3	3	-
Chewalah pct. 2	6	2	4	1	1	-
Marcus pct.	6	2	4	1	1	-
Springdale pct.	1	1	-	1	1	-
Thurston County	90	41	49	35	26	9
Hunters Point pct.	6	2	4	2	1	1
Little Rock pct.	5	2	3	1	1	-
McLane pct.	5	4	1	3	3	-
Olympia city	32	17	15	17	12	5
Rainier pct.	1	-	1	-	-	-
Roosevelt pct.	8	2	6	1	1	-
Schneiders Prairie pct	27	11	16	10	7	3

JAPANESE POPULATION BY NATIVITY, FOR MINOR CIVIL DIVISIONS
BY COUNTIES, WASHINGTON: 1940

County, city and other minor civil division	POPULATION			HEADS OF FAMILIES		
	Total	Alien	Citizen	Total	Alien	Citizen
Thurston County (cont.)						
South Bay pct.	5	2	3	1	1	-
Tenino pct.2	1	1	-	-	-	-
Walla Walla County	17	10	7	3	2	1
Walla Walla city	17	10	7	3	2	1
Whatcom County	28	11	17	6	6	-
Bellingham city	23	8	15	5	5	-
Ferndale twp	4	2	2	1	1	-
Point Roberts twp	1	1	-	-	-	-
Whitman County	16	6	10	3	3	-
Colton pct.	7	2	5	1	1	-
Pullman city	9	4	5	2	2	-
Yakima County	814	266	548	159	130	29
Alfalfa pct.	14	5	9	5	2	3
Cascade pct.	13	3	10	2	2	-
East Ahtanum pct.	6	2	4	1	1	-
East Fruitvale pct.	1	-	1	-	-	-
East Wapato pct.	153	43	110	25	24	1
East Zillah pct.	12	2	10	1	-	1
Harrah pct.	11	4	7	2	2	-
Holland pct.	1	-	1	-	-	-
Leaminburg pct.	12	2	10	2	2	-
Mabton Rural pct.	3	2	1	1	1	-
McKinley pct.	52	18	34	8	7	1
North Wapato pct.	109	34	75	24	18	6
Outlook pct.	5	1	4	1	1	-
Parker Heights pct.	16	5	11	3	3	-
Sunnyside Rural pct.2	5	1	4	1	1	-
Sunnyside Rural pct.3	10	4	6	2	2	-
Toppenish city	19	7	12	4	3	1
Toppenish Rural pct.1	42	11	31	6	5	1
Toppenish Rural pct.2	25	7	18	7	4	3
Toppenish Rural pct.3	26	7	19	3	3	-
Union Gap pct.	1	1	-	1	1	-
Wapato Town (total)	53	22	31	10	9	1
Wapato pct.1	20	8	12	3	3	-
Wapato pct.2	33	14	19	7	6	1
West Parker pct.	22	9	13	5	5	1
West Wapato pct.	113	35	78	25	17	8
Yakima city	90	41	49	20	17	3

WESTERN DEFENSE COMMAND AND FOURTH ARMY
Assistant Chief of Staff for Civil Affairs
Wartime Civil Control Administration
Statistical Section
- - - - -

Bulletin 5 - March 16, 1942

JAPANESE POPULATION AND NUMBER OF JAPANESE FAMILY HEADS IN OREGON BY MINOR CIVIL DIVISIONS: 1940

The Bureau of the Census, Department of Commerce, furnished the data for this bulletin by special request. The information is from the 1940 Census of Population taken as of April 1.

There has been some change in the number or the location of the Japanese population in particular cities, towns, and counties because of defense exclusions from certain areas and the removal of dangerous enemy aliens to concentration camps. However, some local checks by counties show that the figures are approximately correct as of February, 1942 for areas such as counties, large cities, and sections of the State, and indicate clearly the comparative concentration of the Japanese population in different areas.

The Census Bureau classifies the Japanese as "native-born" and "foreign-born". Since only a very few of the "native-born" have lost their American citizenship, all such are classified here as "citizens", and all "foreign-born", as "aliens".

JAPANESE HEADS OF HOUSEHOLDS BY COUNTIES AND
TOTAL JAPANESE POPULATION

12 Top Number = Heads of Households
16 Bottom Number = Total Population

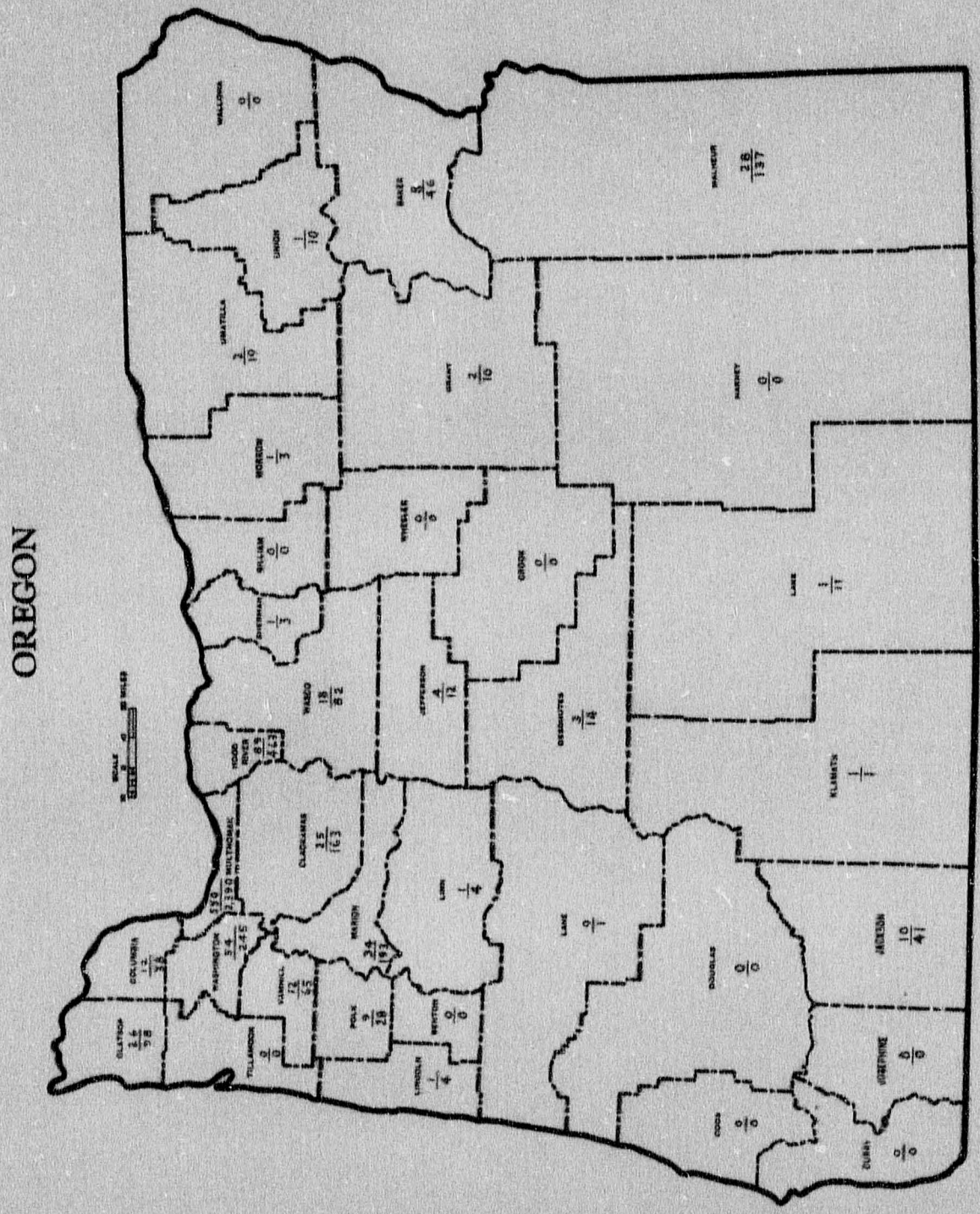

JAPANESE POPULATION BY NATIVITY, FOR MINOR CIVIL DIVISIONS BY COUNTIES, OREGON: 1940

County, city and other minor civil division	POPULATION			HEADS OF FAMILIES		
	Total	Alien	Citizen	Total	Alien	Citizen
State total.....	4,071	1,617	2,454	893	790	103
Baker County.....	46	25	21	8	8	-
Alder pct.....	6	2	4	1	1	-
Baker city.....	36	20	16	5	5	-
Clifford pct.....	1	1	-	1	1	-
McEwen pct.....	3	2	1	1	1	-
Clackamas County.....	163	52	111	25	20	5
Ardenwald pct.....	4	2	2	1	1	-
Boring pct.....	34	10	24	5	3	2
Carver pct.....	19	4	15	3	2	1
Damascus pct.....	9	2	7	1	1	-
Garthwick pct.....	1	-	1	-	-	-
Harmony pct.....	11	3	8	2	1	1
Island pct.....	13	4	9	2	1	1
Logan pct.....	5	2	3	1	1	-
Milwaukie city....	9	3	6	2	2	-
White City Park pct.....	8	4	4	2	2	-
Wichita pct.....	50	18	32	6	6	-
Clatsop County.....	98	54	44	26	24	2
Astoria city.....	47	22	25	17	16	1
Hammond pct.....	8	8	-	3	3	-
McGregor pct.....	21	12	9	-	-	-
Seaside city.....	4	1	3	1	1	-
Wauna pct.....	5	2	3	1	1	-
Westport pct.....	13	9	4	4	3	1
Columbia County.....	38	18	20	12	10	2
Goble pct.....	4	1	3	1	1	-
Marshland pct.....	5	2	3	2	2	-
Vernonia pct. 1...	11	4	7	3	2	1
Vernonia pct. 3...	13	7	6	1	1	-
Vernonia pct. 4...	5	4	1	5	4	1

JAPANESE POPULATION BY NATIVITY, FOR MINOR CIVIL DIVISIONS BY COUNTIES, OREGON: 1940

County, city and other minor civil division	POPULATION			HEADS OF FAMILIES		
	Total	Alien	Citizen	Total	Alien	Citizen
Deschutes County.....	14	6	8	3	3	-
Bend city.....	8	4	4	2	2	-
Pct.16, Redmond....	6	2	4	1	1	-
Grant County.....	10	5	5	2	2	-
Pct.16, Austin.....	10	5	5	2	2	-
Hood River County.....	462	162	300	89	79	10
Barrett pct.....	35	10	25	7	6	1
Center pct.....	26	8	18	5	4	1
Dee precinct.....	108	34	74	18	17	1
Hood River City....	9	4	5	2	2	-
Oak Grove pct.....	81	25	56	13	12	1
Odell pct.....	69	30	39	16	15	1
Parkdale pct.....	100	40	60	21	18	3
Pine Grove pct.....	34	11	23	7	5	2
Jackson County.....	41	20	21	10	10	-
Pct. 28, Howard....	4	2	2	1	1	-
Medford city.....	36	17	19	8	8	-
Pct.64,Talent,West.	1	1	-	1	1	-
Jefferson County.....	12	2	10	4	1	3
Pct.10, Opal city..	7	2	5	1	1	-
Pct.14,Warm Springs	1	-	1	1	-	1
Pct.16, Camp Sherman.....	4	-	4	2	-	2
Klamath County.....	1	-	1	1	-	1
Bly pct.....	1	-	1	1	-	1
Lake County.....	11	5	6	1	1	-
Pct. 20, North-Central Lakeview.....	11	5	6	1	1	-
Lane County.....	1	1	-	-	-	-
Eugene city.....	1	1	-	-	-	-

JAPANESE POPULATION BY NATIVITY, FOR MINOR CIVIL DIVISIONS
BY COUNTIES, OREGON: 1940

County, city and other minor civil division	POPULATION			HEADS OF FAMILIES		
	Total	Alien	Citizen	Total	Alien	Citizen
Lincoln County	4	2	2	1	1	-
Oceanlake pct.	4	2	2	1	1	-
Linn County	4	2	2	1	1	-
So.Brownsville pct.	4	2	2	1	1	-
Malheur County	137	37	100	28	24	4
Applegate pct.	10	4	6	3	3	-
Brogan pct.	1	1	-	1	1	-
Cairo pct.	25	7	18	5	4	1
Fair pct.	20	8	12	5	5	-
Harper pct.	11	1	10	2	1	1
Jamieson pct.	3	1	2	1	1	-
North Vale pct.	1	-	1	-	-	-
Owyhee pct.	14	4	10	2	2	-
Snake River pct.	7	1	6	2	1	1
West Grange pct.	45	10	35	7	6	1
Marion County	193	70	123	34	30	4
Brooks pct.	73	23	50	14	11	3
Chemawa pct.	48	19	29	10	10	-
Croison pct.	16	4	12	3	2	1
Pringle pct.	3	-	3	-	-	-
Quinaby pct.	10	6	4	3	3	-
St. Paul pct.	5	2	3	1	1	-
Salem city	30	13	17	3	3	-
Turner pct.	8	3	5	-	-	-
Morrow County	3	2	1	1	1	-
North Heppner pct.	3	2	1	1	1	-
Multnomah County	2,390	968	1,422	550	484	66
Portland city	1,680	725	955	415	371	44
Pct. 393, Swift	7	2	5	1	1	-
Pct. 393½, Faloma	5	2	3	1	1	-
Pct. 394, Englewood	13	3	10	2	1	1
Pct. 395, Community Acres	3	-	3	1	-	1

JAPANESE POPULATION BY NATIVITY, FOR MINOR CIVIL DIVISIONS
BY COUNTIES, OREGON: 1940

County, city and other minor civil division	POPULATION			HEADS OF FAMILIES		
	Total	Alien	Citizen	Total	Alien	Citizen
Multomah County, cont.						
Pct. 396, Roseria...	72	25	47	17	12	5
Pct. 397, Lochknowe.	6	2	4	1	1	-
Pct. 401, Pankrose..	1	-	1	-	-	-
Pct. 402, AscotAcres	13	4	9	2	1	1
Pct. 403, Russelville	74	24	50	13	12	1
Pct. 406, North Kelly Butte.....	3	-	3	1	-	1
Pct. 408, Mt. Scott.	5	2	3	1	1	-
Pct. 409, Sycamore..	60	17	43	12	8	4
Pct. 410, Eastwood..	46	14	32	8	8	-
Pct. 410½, Rockwood	13	5	8	2	2	-
Pct. 411, Fairview..	88	36	52	16	15	1
Pct. 412, Troutdale.	28	12	16	5	5	-
Pct. 413, East Gresham.....	62	21	41	11	8	3
Pct. 414, West Gresham.....	29	11	18	5	4	1
Pct. 415, South Gresham.....	55	20	35	12	9	3
Pct. 416, Powell Valley.....	71	24	47	12	12	-
Pct. 417, Pleasant Home.....	5	2	3	1	1	-
Pct. 418, Hurlburt..	31	9	22	6	6	-
Pct. 419, BridalVeil	1	1	-	1	1	-
Pct. 434, Riverdale.	5	2	3	-	-	-
Pct. 435, Errol Hts.	7	2	5	2	2	-
Pct. 438, Kendall...	7	3	4	2	2	-
Polk County.....	28	15	13	9	9	-
Pct. 15, First Independence.....	17	10	7	5	5	-
Pct. 18, Fourth Independence.....	11	5	6	4	4	-
Sherman County.....	3	2	1	1	1	-
Pct. 1, Rufus.....	3	2	1	1	1	-

JAPANESE POPULATION BY NATIVITY, FOR MINOR CIVIL DIVISIONS
BY COUNTIES, OREGON: 1940

County, city and other minor civil division	POPULATION			HEADS OF FAMILIES		
	Total	Alien	Citizen	Total	Alien	Citizen
Umatillo County	10	5	5	2	2	-
Pct. 12	1	1	-	1	1	-
Pendleton city	2	2	-	-	-	-
Pct. 35	7	2	5	1	1	-
Union County	10	1	9	1	-	1
Cove pct	4	-	4	-	-	-
Hilgard pct	6	1	5	1	-	1
Wasco County	82	34	48	18	18	-
Boyd pct	4	2	2	1	1	-
Columbia pct	19	9	10	5	5	-
East Dalles pct	6	2	4	1	1	-
Mosier pct	30	10	20	6	6	-
The Dalles city	14	7	7	3	3	-
West Dalles pct	9	4	5	2	2	-
Washington County	245	105	140	54	49	5
Pct. 1	7	4	3	2	1	1
Pct. 2	9	6	3	4	4	-
Pct. 4	16	6	10	4	4	-
Pct. 5	9	4	5	2	2	-
Pct. 6	1	1	-	-	-	-
Pct. 9	9	4	5	3	2	1
Pct. 11	21	8	13	4	4	-
Pct. 12	9	2	7	1	1	-
Pct. 13	32	23	9	11	11	-
Pct. 15	9	1	8	-	-	-
Pct. 16	15	8	7	2	2	-
Pct. 23	2	1	1	1	1	-
Pct. 27	5	2	3	1	1	-
Pct. 28	26	8	18	4	4	-
Pct. 34	4	1	3	2	1	1
Pct. 35	15	8	7	2	2	-
Pct. 36	1	-	1	1	-	1
Pct. 37	15	8	7	4	3	1
Pct. 40	6	2	4	1	1	-
Pct. 41	23	6	17	3	3	-
Hillsboro city	11	2	9	2	2	-

JAPANESE POPULATION BY NATIVITY, FOR MINOR CIVIL DIVISIONS BY COUNTIES, OREGON: 1940

County, city and other minor civil division	POPULATION			HEADS OF FAMILIES		
	Total	Alien	Citizen	Total	Alien	Citizen
Yamhill County.....	65	24	41	12	12	-
Pct. 10, North Dayton.....	3	1	2	1	1	-
Pct. 24, North Yamhill.....	62	23	39	11	11	-

REFERRED BY MR. H.D. ARMSTRONG
TO MR. Rattay
MAR 23 1942

March 19, 1942

Japanese Population

MEMORANDUM

TO: MR. H. D. ARMSTRONG

FROM: JOSEPH TYLER

I talked with Mr. Rattay of the Farm Security Board who gave me certain figures relative to the Japanese population in this immediate area, as follows:

San Francisco	5,280
Oakland	1,790
Berkeley	1,319
Richmond	87
Alameda	700
San Jose	423
Palo Alto	184
Redwood City	105
San Mateo	435
San Leandro	50

The above approximates 10,500 which appears to be about right, in Mr. Rattay's opinion. In answer to your request for an approximation of the proportion of Japanese population ready for immediate evacuation, Dr. Dedrick, who has made a special study of the situation, estimates 15% would be in this classification. If we can assume a population in California of 85,000, approximately 15%, or 12,750, are now ready to be evacuated on practically a moment's notice.

Joseph Tyler

#2

5

List of all Japanese petail Cleaning Establishments in San Francisco as follows: —

Name of Shop	Address	Owner	Value of Equipment
~~(2)~~ (2)			
1			$2 000 (plus car)
2.			
3.			
4.			

Mr. Edelman
Sutter 8420
Ext. 256

PHONES EXBROOK 3190
3191

Home Cleaners & Dyers, Inc.

Cleaners and Dyers of Dainty Garments

907-911 WASHINGTON ST.
SAN FRANCISCO, CALIF.

JAPANESE RETAIL CLEANING ESTABLISHMENTS IN SAN FRANCISCO

NAME OF SHOP	ADDRESS	OWNER	VALUE OF EQUIPMENT
1. Re-New Cleaners	2215 Irving St.	M. Nonaka	$2100 (plus car)
2. Waller-Clayton Cl.	1515 Waller St.	Ninomiya	600 (plus car)
3. "K" Cleaners	711 Van Ness Ave.	K. Sato	600 (plus car)
4. Yama "	2511 Irving St.	Miyaki	500 (plus car)
5. Sunrise "	425 Divisadero St.	Okabayashi	700 (plus car)
6. Pacific "	1527 Irving St.	E. Nishimura	600 (plus car)
7. Masuda "	943 McAllister St.	Masuda	700 (plus car)
8. Golden Angel Cl.	1249½ McAllister St.	T. Nishimura	600 (plus car)
9. Parkside Cleaners	1944 Hayes St.	T. Tanabe	500 (plus car)
10. Stanyan "	730 Stanyan St.	Udo	500 (plus car)
11. Pacific "	1477 Eddy St.	Kono	300
12. Toyo "	848 Cole St.	Y. Michida	600 (plus car)
13. Louis "	1216 Masonic Ave.	Ozaki	600 (plus car)
14. New O.K. "	837 Divisadero St.	Okada	500 (plus car)
15. Royal "	999 Oak St.	Shigematsu	500
16. O.K. "	1320 Irving St.	T. Murase	600 (plus car)
17. A. & B. "	1714 Hayes St.	I. Wakamatsu	400 (plus car)
18. Grace "	1050 Larkin St.	Morita	400
19. Yamato "	881 Sutter St.	S. Suzuki	400 (plus car)

Statistics re Grocers, etc
#2 2/5

PHONES EXbrook 3190
3191

Home Cleaners & Dyers, Inc.
Cleaners and Dyers of Dainty Garments
907-911 WASHINGTON ST.
SAN FRANCISCO, CALIF.

JAPANESE RETAIL CLEANING ESTABLISHMENTS
IN SAN FRANCISCO

NAME OF SHOP	ADDRESS	OWNER	VALUE OF EQUIPMENT
20. Delicate Cleaners	480 O'Farrell St.	Ikeda	$600 (plus car)
21. Albany "	1787 McAllister St.	Uchiyama	500 (plus car)
22. Happy "	1130 Divisadero St.	Tsuda	450 (plus car)
23. Lucky "	1439 Haight St.	Sasaki	400 (plus car)
24. Kobe "	947 Cole St.	J. Yatabe	600 (plus car)
25. Star "	1731 Haight St.	Ishida	600 (plus car)
26. Sun " (2)	1715 Sac'to St. 2003 Lombard St.	F. Morioka	550 (plus car) 1600 (plus car)
27. Buchanan "	1957 Buchanan St.	A. Hirashima	500 (plus car)
28. Angelus "	1146-A Leavenworth St.	Y. Tamaki	400 (plus car)
29. Polk "	1121 Polk St.	Kawanishi	400
30. O.K. "	1875 Union St.	K. Nakamura	600 (plus car)
31. Post "	1591 Post St.	R. Enomoto	400 (plus car)
32. Suda "	1513-A Ellis St.	Suda	400
33. Nippon "	1841 Post St.	Wada	600 (plus car)
34. Particular "	1736 O'Farrell St.	Kurozowa	400 (plus car)
35. California "	1919 Fillmore St.	G. Morimoto	800 (plus car)
36. Star "	2121 Fillmore St.	Y. Hanaki	400 (plus car)
37. International Cl.	2471 Sac'to St.	K. Tanaka	500 (plus car)
38. Eagle "	2986 Washington St.	Miyamoto	650 (plus car)

PHONES EXbrook 3130
3131

Home Cleaners & Dyers, Inc.

Cleaners and Dyers of Dainty Garments

907-911 WASHINGTON ST.

SAN FRANCISCO. CALIF.

JAPANESE RETAIL CLEANING ESTABLISHMENTS IN SAN FRANCISCO

NAME OF SHOP	ADDRESS	OWNER	VALUE OF EQUIPMENT
39. Kisen Cleaners	3085 Sacramento St.	S. Hashioka	$550 (plus car)
40. Class A "	3244 Sacramento St.	E. Takeshita	500 (plus car)
41. Frank S. "	4314 California St.	J. Takeshita	400 (plus car)
42. Union "	2102 Union St.	D. Takahashi	900 (plus car)
43. New Louis "	3401 Geary Blvd.	T. Tsukamoto	400 (plus car)
44. Hero "	3149 Steiner St.	Takahashi	600 (plus car)
45. George, S. "	1030 Clement St.	A. Nakano	400 (plus car)
46. Galileo "	2348 Polk St.	H. Koga	800 (plus car)
47. Enomoto "	1623 Gough St.	M. Enomoto	300
48. Crown "	1552 Geary St.	Suenaga	600 (plus car)
49. Master "	1568 Union St.	Harano	900 (plus car)
50. Tolico "	1664 Eddy St.	Inaba	400 (plus car)
51. Eastern "	1415 Ellis St.	Yamamoto	400 (plus car)
52. Sunlight "	1509 Buchanan St.	Inuzuka	600
53. New Star "	772 Columbus Ave.	Takei	650 (plus car)
54. Pine "	1081 Pine St.	Yamane	350
55. Crown "	840 Kearny St.	T. Hara	350 (plus car)
56. Washington "	1842 Polk St.	Y. Tanaka	600 (plus car)
57. New Crystal"	545 Valencia St.	M. Ogawa	400 (plus car)
58. Ohio "	484 Union St.	M. Shikuzawa	700 (plus car)

PHONES EXbrook 3190
3191

Home Cleaners & Dyers, Inc.
Cleaners and Dyers of Dainty Garments
907-911 WASHINGTON ST.
SAN FRANCISCO, CALIF.

JAPANESE RETAIL CLEANING ESTABLISHMENTS
IN SAN FRANCISCO

NAME OF SHOP	ADDRESS	OWNER	VALUE OF EQUIPMENT
59. T.M. Cleaners	1929 Hyde St.	M. Oiwa	$400
60. Mason "	1208 Mason St.	T. Gyotoku	550 (plus car)
61. Valencia "	1299 Valencia St.	M. Hirose	400
62. Niko-Niko "	1472 Valencia St.	K. Ogi	400 (plus car)
63. Tokyo "	487 Third St.	Y. Maruyama	500 (plus car)
64. Jefferson "	1183 Turk St.	M. Gishifu	450 (plus car)
65. Ohio "	381 Third St.	M. Mori	550 (plus car)
66. O.K. "	1037 Valencia	R. Nagasawa	600 (plus car)
67. K.H. "	261 Sixth St.	Suzuki	500 (plus car)
68. Clean "	1615 Twentieth Street	H. Oda	550 (plus car)
69. Central "	683 Broadway St.	Fukuhara	600 (plus car)
70. Grant "	1322 Grant Ave.	K. Amano	600 (plus car)
71. Ohio "	1202 Stockton St.	Y. Hashimoto	400 (plus car)
72. "	609 Pacific Ave.	N. Taketoshi	400 (plus car)
73. Mayfair "	1226 Pacific Ave.	Nanjo	550 (plus car)
74. Colombo "	2100 Mason St.	C. Aoki	400 (plus car)
75. Vallejo "	734 Vallejo	Mitamura	400
76. Home "	909 Washington Street	G. Shigezumi E. Sato	16,000 (plus cars)
77. Fuji "	1392 Pacific Ave.	Ikebuchi	500 (plus car)
78. Keystone "	1509 Hyde St.	Kiyohara	700 (plus car)

PHONES EXbrook 3180
3191

Home Cleaners & Dyers, Inc.
Cleaners and Dyers of Dainty Garments
907-911 WASHINGTON ST.
SAN FRANCISCO, CALIF.

JAPANESE RETAIL CLEANING ESTABLISHMENTS
IN SAN FRANCISCO

NAME OF SHOP	ADDRESS	OWNER	VALUE OF EQUIPMENT
79. Yale Cleaners	812 Post St.	M. Matsumoto	$500 (plus car)
80. Abin "	1604 Larkin St.	Onishi	550 (plus car)
81. Gough "	1548 California Street	S. Seo	400 (plus car)
82. Mt. Fuji "	1971 Sutter St.	M. Hidekawa	800 (plus car)
83. Sutter "	1748-A Sutter St.	Teramoto	500
84. Sunrise "	1582 O'Farrell St.	Tsumori	500
85. Ideal "	1450 Divisadero Street	Iwaoka	600 (plus car)
86. Majestic "	2700 Sutter St.	T. Matsui	550 (plus car)
87. M.K. "	1409 Divisadero Street	Nagaleta	500 (plus car)
88. Baker "	1663 Baker St.	Ozawa	500 (plus car)
89. Aki "	2363 Sutter St.	Seto	600 (plus car)
90. Best "	1818 Divisadero Street	Takagi	700 (plus car)
91. Joe. S. "	987 G. Gate Ave.	Hideshima	400
92. Togo "	3387 Sacramento Street	Kato	550 (plus car)
93. Ito "	220 Clement St.	Nakamitsu	600 (plus car)
94. Temple "	5041 Geary Blvd.	Ashizawa	800 (plus car)
95. A. & B. "	6024 California Street	Iwagi	4[illegible]0
96. Ohio "	4419 Balboa St.	Iwatsubo	550 (plus car)
97. Nishi "	452 Balboa St .	Kito	600 (plus car)

PHONES EXBROOK 3120
3121

Home Cleaners & Dyers, Inc.
Cleaners and Dyers of Dainty Garments
507-511 WASHINGTON ST.
SAN FRANCISCO, CALIF.

JAPANESE RETAIL CLEANING ESTABLISHMENTS
IN SAN FRANCISCO

NAME OF SHOP	ADDRESS	OWNER	VALUE OF EQUIPMENT
98. Economy Cleaners	1828 Clement St.	K. Namba	$600 (plus car)
99. Uptown "	5923 Geary Blvd.	C. Omori	800 (plus car)
100. Louis "	319 Ninth Ave.	K. Suzuki	400 (plus car)
101. Grand "	4031 Balboa St.	Wasai	700 (plus car)
102. Serv-rite "	1727 Taraval St.	Abe	700 (plus car)
103. Goto "	1439 Ocean Ave.	G. Goto	1850 (plus car)
104. Happy "	1731 Ocean Ave.	M. Fuji	600 (plus car)
105. Pacific "	1441 Taraval St.	Ishikawa	900 (plus car)
106. Du-rite "	679 Monterey Blvd.	R. Omi	700 (plus car)
107. Ocean View "	200 Broad St.	Miyoshi	400 (plus car)
108. Safety "	1934 Lawton St.	K. Omi	800 (plus car)
109. Sunset "	731 Irving St.	Tanimura	800 (plus car)
110. Golden Rule"	3613 Sacramento St.	T. Matsumoto	600 (plus car)
111. New-Art "	1375 Ninth Ave.	K. Nomiyama	600 (plus car)
112. Kleenway "	California St.	M. Yamada	700 (plus car

March 20, 1942

Mr. James E. Wood,
Division of Monetary Research,
U. S. Treasury,
Washington, D. C.

Dear Sir:

We acknowledge with thanks your letter of March 19, 1942, and the information which it contained.

Yours very truly,

Assistant Cashier.

Statistics – Re Gracuses, etc.

Subj file: ~~Regulation (Japanese)~~.

Reference to Wood Meas.

LOS ANGELES BRANCH

FEDERAL RESERVE BANK OF SAN FRANCISCO

FISCAL AGENT OF THE UNITED STATES

REFERRED BY MR. EVERSON TO Mr. Sandberg

MAR 20 1942

March 19, 1942.

Mr. Royal E. Everson,
Assistant Cashier,
Federal Reserve Bank,
Sacramento & Sansome Streets,
San Francisco, California.

Dear Mr. Everson:

I have prepared some tables which show the distribution of Japanese population in the four additional states in which restricted areas have been delineated. It occurred to me that they might be useful to persons in your temporary offices in those states.

Very truly yours,

James E. Wood

JAMES E. WOOD,
Division of Monetary Research,
U. S. Treasury,
Washington, D. C.

Encls.

3-20-4

Answered

Ansd. by Routine Advice

No Answer Required

Directed to File

By [signature]

Surname

FILE ONLY WHEN SIGNED

5

MAR 23 1942

JAPANESE POPULATION IN COUNTIES AND CITIES OF UTAH, BY SEX AND NATIVITY: 1940 a)

	TOTAL JAPANESE			CITIZENS			ALIENS		
	Total	Male	Female	Total	Male	Female	Total	Male	Female
COUNTIES:									
Box Elder	289	162	127	211	120	91	78	42	36
Cache	26	12	14	18	8	10	8	4	4
Carbon	193	131	62	83	42	41	110	89	21
Davis	424	235	189	292	158	134	132	77	55
Iron	20	12	8	12	7	5	8	5	3
Juab	24	12	12	16	7	9	8	5	3
Millard	16	7	9	11	4	7	5	3	2
Salt Lake	773	439	334	456	228	228	317	211	106
Sanpete	26	13	13	19	10	9	7	3	4
Tooele	40	26	14	26	15	11	14	11	3
Utah	37	20	17	20	8	12	17	12	5
Weber	328	186	142	210	115	95	118	71	47
All other counties	14	8	6	7	4	3	7	4	3
CITIES:									
Ogden	199	111	88	122	65	57	77	46	31
Salt Lake City	359	206	153	206	108	98	153	98	55

SOURCE: U. S. Census of Population

a) Includes counties with 10 or more Japanese and cities of 10,000 or more with 10 or more Japanese.

1945 MAR 30 PM 6 01

JAPANESE POPULATION IN COUNTIES AND CITIES OF IDAHO, BY SEX AND NATIVITY: 1940 a)

	TOTAL JAPANESE			CITIZENS			ALIENS		
	Total	Male	Female	Total	Male	Female	Total	Male	Female
COUNTIES:									
Ada	17	9	8	12	6	6	5	3	2
Bannock	175	105	70	119	68	51	56	37	19
Bingham	107	69	38	70	46	24	37	23	14
Bonner	20	8	12	13	5	8	7	3	4
Bonneville	190	118	72	124	79	45	66	39	27
Boundary	27	12	15	16	5	11	11	7	4
Canyon	149	94	55	82	52	30	67	42	25
Elmore	20	13	7	14	8	6	6	5	1
Franklin	11	6	5	7	3	4	4	3	1
Gem	12	8	4	8	6	2	4	2	2
Gooding	14	9	5	8	5	3	6	4	2
Jefferson	11	8	3	3	3	-	8	5	3
Jerome	36	20	16	28	16	12	8	4	4
Lincoln	23	17	6	9	5	4	14	12	2
Madison	182	109	73	134	80	54	48	29	19
Minidoka	22	14	8	16	11	5	6	3	3
Owyhee	50	31	19	31	19	12	19	12	7
Twin Falls	46	29	17	31	20	11	15	9	6
Valley	11	5	6	5	2	3	6	3	3
All other counties	68	46	22	35	20	15	33	26	7
CITIES:									
Boise City	12	6	6	8	4	4	4	2	2
Idaho Falls	34	21	13	13	5	8	21	16	5
Pocatello	33	17	16	19	7	12	14	10	4
Twin Falls	14	10	4	10	7	3	4	3	1

SOURCE: U. S. Census of Population

a) Includes counties with 10 or more Japanese and cities of 10,000 or more with 10 or more Japanese.

1942 MAR 30 PM 6 08

JAPANESE POPULATION IN COUNTIES AND CITIES OF MONTANA, BY SEX AND NATIVITY : 1940 a)

	TOTAL JAPANESE			CITIZENS			ALIENS		
	Total	Male	Female	Total	Male	Female	Total	Male	Female
COUNTIES:									
Beaverhead	10	7	3	4	2	2	6	5	1
Big Horn	39	27	12	27	19	8	12	8	4
Cascade	13	12	1	4	3	1	9	9	-
Chouteau	11	6	5	7	4	3	4	2	2
Custer	24	16	8	17	10	7	7	6	1
Flathead	57	36	21	31	14	17	26	22	4
Gallatin	39	32	7	15	11	4	24	21	3
Glacier	10	6	4	5	3	2	5	3	2
Hill	60	32	28	43	21	22	17	11	6
Lewis and Clark	27	12	15	20	8	12	7	4	3
Lincoln	13	9	4	6	5	1	7	4	3
Park	32	24	8	14	10	4	18	14	4
Phillips	13	10	3	3	1	2	10	9	1
Rosebud	19	11	8	12	7	5	7	4	3
Sheridan	10	8	2	7	6	1	3	2	1
Valley	18	9	9	7	-	7	11	9	2
Wheatland	24	15	9	18	11	7	6	4	2
Yellow Stone	38	24	14	18	7	11	20	17	3
All other counties	51	32	19	23	12	11	28	20	8
CITIES:									
Billings	17	12	5	8	4	4	9	8	1
Great Falls	11	10	1	4	3	1	7	7	-
Helena	26	12	14	19	8	11	7	4	3

SOURCE: U. S. Census of Population

a) Includes counties with 10 or more Japanese and cities of 10,000 or more with 10 or more Japanese.

JAPANESE POPULATION IN COUNTIES AND CITIES OF NEVADA, BY SEX AND NATIVITY: 1940 a)

	TOTAL JAPANESE			CITIZENS			ALIENS		
	Total	Male	Female	Total	Male	Female	Total	Male	Female
COUNTIES:									
Churchill	35	14	21	27	9	18	8	5	3
Clark	49	29	20	31	20	11	18	9	9
Elko	60	31	29	30	11	19	30	20	10
Humboldt	12	8	4	9	6	3	3	2	1
Lincoln	20	11	9	13	7	6	7	4	3
Lyon	17	14	3	7	5	2	10	9	1
Washoe	60	32	28	39	20	19	21	12	9
White Pine	194	162	32	59	34	25	135	128	7
All other counties	23	16	7	10	7	3	13	9	4
CITIES:									
Reno	31	16	15	20	11	9	11	5	6

SOURCE: U. S. Census of Population

a) Includes counties with 10 or more Japanese and cities of 10,000 or more with 10 or more Japanese.

JAN 9 1945 SO RAM SLEP

MEMORANDUM TO MR. HALE March 20, 1942

FROM: Mr. Lawler In re: TFR-300

Mr. Brown, of the staff of the Alien Property Custodian, requested from Mr. Armstrong yesterday afternoon a breakdown of the resident and nonresident Japanese aliens classified by types of property on all TFR-300 reports in the Twelfth District. Mr. Armstrong, as I understand it, informed Mr. Brown that he did not know whether or not the bank was in a position to provide this information.

I discussed the matter by telephone last evening with Mr. Bernstein, of the office of General Counsel, Treasury, and he suggested that in the present state of negotiations between the Alien Property Custodian and the Secretary of the Treasury it would be appreciated if the San Francisco Federal Reserve Bank would refer Mr. Brown to Washington for his information. This could be done very readily by pointing out to Mr. Brown that, as Washington has the mechanical equipment for punching and sorting TFR-300 reports by code, normally all breakdowns and enumerations are supplied by that office.

cc to: Mr. Clark
cc to: Mr. Agnew
cc to: Mr. Everson
cc to: Mr. Armstrong

RETURNED TO MR. R. D. ARMSTRONG MAR 7 1942

MEMORANDUM March 19, 1942

TO: MR. H. D. ARMSTRONG

FROM: JOSEPH TYLER

I talked with Mr. Rattey of the Farm Security Board who gave me certain figures relative to the Japanese population in this immediate area, as follows:

San Francisco	5,280
Oakland	1,790
Berkeley	1,319
Richmond	87
Alameda	700
San Jose	423
Palo Alto	124
Redwood City	105
San Mateo	435
San Leandro	50

The above approximates 10,500 which appears to be about right, in Mr. Rattey's opinion. In answer to your request for an approximation of the proportion of Japanese population ready for immediate evacuation, Dr. Dedrick, who has made a special study of the situation, estimates 15% would be in this classification. If we can assume a population in California of 85,000, approximately 15%, or 12,750, are now ready to be evacuated on practically a moment's notice.

Joseph Tyler

3/17/42

Kindly fill out following information and mail at once to Mr. A. Edelman of Evacuee Property Department, 500 California St., San Francisco.

Name of Shop SAKAKI'S

Address 627 Grant Avenue, San Francisco, California

License General (x) or Special ( )
(Please check above)

Proprietor Chas. N. Sakaki

Percentage of Goods: Japanese 75 %
Chinese 20 %
Domestic 5 %

Approximate Inventory $ 10,000.00

22
9

REVIEWED MAR 17 1942
SUPERVISOR

Kindly fill out following information and mail at once to Mr. A. Edelman of Evacuee Property Department, 500 California St., San Francisco. Rush

Name of Shop WESTERN STATES IMPORTING CO., INC.

Address 468 BUSH STREET, SAN FRANCISCO, CALIFORNIA

License General ( ) or Special (x)
(Please check above)

Proprietor CALIFORNIA CORPORATION (JAPANESE NATIONAL)

Percentage of Goods: Japanese 84 %
Chinese 6 %
Domestic 10 %

Approximate Inventory $ 34,000.00

Western States Importing Co. Inc.
468 BUSH STREET
SAN FRANCISCO - CALIF.

3/17/42

Kindly fill out following information and mail at once to Mr. A. Edelman of Evacuee Property Department, 500 California St., San Francisco.

Name of Shop THE NICKO

Address 433 GRANT AVE

License General ( ) or Special ( )
(Please check above)

Proprietors SANSHIRO, and AKIRA FURUTA and SEKINO SUZUKI

Percentage of Goods: Japanese 70 %
Chinese 20 %
Domestic 10 %

Approximate Inventory $ 17,500.00

5 27

3/17/42

Kindly fill out following information and mail at once to Mr. A. Edelman of Evacuee Property Department, 500 California St., San Francisco.

Name of Shop Hinomoto Co.

Address 541 Grant Ave., San Francisco, Calif.

License General (X) or Special ( )
(Please check above)

Proprietor Kinji Ishii

Percentage of Goods: Japanese 90 %
Chinese 5 %
Domestic 5 %

Approximate Inventory $ 1,600.00

2
5

2

MAR 1 4 1942

Kindly fill out following information and mail at once to Mr. A. Edelman of Evacuee Property Department, 500 California St., San Francisco.

Name of Shop T. Iwata & Co.

Address 701 Grant Ave., San Francisco, Calif.

License General ( ) or Special (x)
(Please check above)

Proprietor Iwata Trading Co., 715 Grant Ave., S. F.

Percentage of Goods: Japanese 50 %
Chinese 45 %
Domestic 5 %

Approximate Inventory $45,000.00

22

MAR 14 1942

Kindly fill out following information and mail at once to Mr. A. Edelman of Evacuee Property Department, 500 California St., San Francisco.

Name of Shop T. Iwata & Co.

Address 953 Market St., San Francisco, Calif.

License General ( ) or Special (x)
(Please check above)

Proprietor Iwata Trading Co., 715 Grant Ave., S. F.

Percentage of Goods: Japanese 30%
Chinese 65%
Domestic 5%

Approximate Inventory $ 15,000.00

22

FEDERAL RESERVE BANK OF SAN FRANCISCO

CROSS INDEX

3/14 19 42

Description of Document Cross-Indexed:

Memo to Mr. Hale
from Mr. Pehle

Re Weekly Reports to Treasury Dept

File Statistics

Filed ~~Statistics~~ Reports to Mr Pehle

5

F8 (6-22) 513-10-O

Subject file

July 27, 1942

MEMORANDUM TO: WAR RELOCATION AUTHORITY

SUBJECT: Property of Evacuees Stored Privately

We are enclosing a communication from Mr. Glenn West, attorney at Lodi, California, dated July 16, 1942, relating to property of three evacuees left on rented premises by them at the time of evacuation from the Lodi area. We are also enclosing a copy of our reply letter of even date.

We believe the subject matter of the communication will be of interest to you as it is undoubtedly typical of numerous similar cases which may already have come to your attention.

A. P. Giannini
Assistant Cashier

Enclosures

cc: Leland S. Meeks, Field Representative,
314 First National Building,
Stockton, California.

cc: Glenn West, Attorney,
Lodi, California.

Armstrong/eln

July 27, 1942

Mr. Glenn West,
Attorney-at-Law,
9-10-11 Friedberger-Blodgett Bldg.,
Lodi, California.

Dear Sir:

Reference is made to your letter of July 16, 1942 relating to cases where certain evacuees left the community, permitting their personal property to remain on rented premises with the understanding that the landlord could make such disposition of them as she might see fit.

As you are probably already informed, this bank provided storage facilities for the properties of evacuees at the time of evacuation operations in the Lodi area. At that time arrangements were made to pick up and store such properties, and facilities were provided by this bank to be turned over and which have been turned over to the War Relocation Authority, which agency has jurisdiction of the matter of forwarding of goods to evacuees.

No arrangements have been made to pick up properties left behind by evacuees after evacuation operations occurred and it is doubtful whether it would be possible to arrange for the storage of the goods in question with the government at the present time.

Inasmuch as the warehouse facilities in the area in question and the general problem of the future disposition of evacuees' goods falls within the jurisdiction of the War Relocation Authority, we have forwarded your communication to that agency at the Hotel Whitcomb, San Francisco, in order that they may be informed of the matter.

Yours very truly,

A. P. Giannini

Assistant Cashier.

Armstrong/eln

cc: Leland S. Hoskin,
Field Representative,
314 First National Bldg.,
Stockton, California.

cc: War Relocation Authority

c
o
p
y

GLENN WEST
Attorney-at-Law
9-10-11 Friedberger-
Blodgett Bldg.,
Lodi, Cal.

July 16, 1942

Federal Reserve Bank
San Francisco, California

Gentlemen:

My client, Mrs. Maria Peirano of Lodi owns property in Lodi, formerly rented as follows:

Description:	Tenant:
38 North Main Street, Lodi	N. Ohata
34 North Main Street, Lodi	K. Nitta
104 East Elm Street, Lodi	Kauzo Nishikawa

Each of said tenants surrendered their said leased premises, respectively, when they were recently evacuated from the Lodi community, each of the tenants being of Japanese descent. I do not know whether they are alien-born Japanese or born in this country.

The family evacuation number of Nitta is 26463 and of Nishikawa 30138. I do not know the evacuation number of Ohata.

Each of these tenants left personal belongings in the premises in question, such as dishes, cooking utensils, furniture, etc.

Ohata owes $150.00 back rent, and Nishikawa $108.00 back rent.

Each of the evacuees signed an agreement in writing not to hold Mrs. Peirano responsible for any damage or shortage to the personal property and agreed that she might store or remove the same from the premises, or if the new tenant desires to use the personal property he might do so without responsibility on Mrs. Peirano's part. Apparently no new tenant desires to use any of the items in question but my client has a chance to rent the properties vacant and desires to get rid of these personal properties.

Please let me know if there is some government agent who will take charge of the personal properties in question so that we may be relieved of possession of the same.

In case the above does not come within your responsibilities, I am sending a copy of this letter to the office of General DeWitt.

Yours very truly,

GLENN WEST (signed)

c
o
p
y

GLENN WEST
Attorney-at-Law
9-10-11 Friedberger-
Bledgett Bldg.,
Lodi, Cal.

July 16, 1942

Federal Reserve Bank
San Francisco, California

See also WRA

Gentlemen:

My client, Mrs. Maria Peirano of Lodi owns property in Lodi, formerly rented as follows:

Description:	Tenant:
38 North Main Street, Lodi	N. Ohata
34 North Main Street, Lodi	K. Nitta
104 East Elm Street, Lodi	Kauzo Nishikawa

Each of said tenants surrendered their said leased premises, respectively, when they were recently evacuated from the Lodi community, each of the tenants being of Japanese descent. I do not know whether they are alien-born Japanese or born in this country.

The family evacuation number of Nitta is 26463 and of Nishikawa 30138. I do not know the evacuation number of Ohata.

Each of these tenants left personal belongings in the premises in question, such as dishes, cooking utensils, furniture, etc.

Ohata owes $150.00 back rent, and Nishikawa $108.00 back rent.

Each of the evacuees signed an agreement in writing not to hold Mrs. Peirano responsible for any damage or shortage to the personal property and agreed that she might store or remove the same from the premises, or if the new tenant desires to use the personal property he might do so without responsibility on Mrs. Peirano's part. Apparently no new tenant desires to use any of the items in question but my client has a chance to rent the properties vacant and desires to get rid of these personal properties.

Please let me know if there is some government agent who will take charge of the personal properties in question so that we may be relieved of possession of the same.

In case the above does not come within your responsibilities, I am sending a copy of this letter to the office of General DeWitt.

Yours very truly,

GLENN WEST (signed)