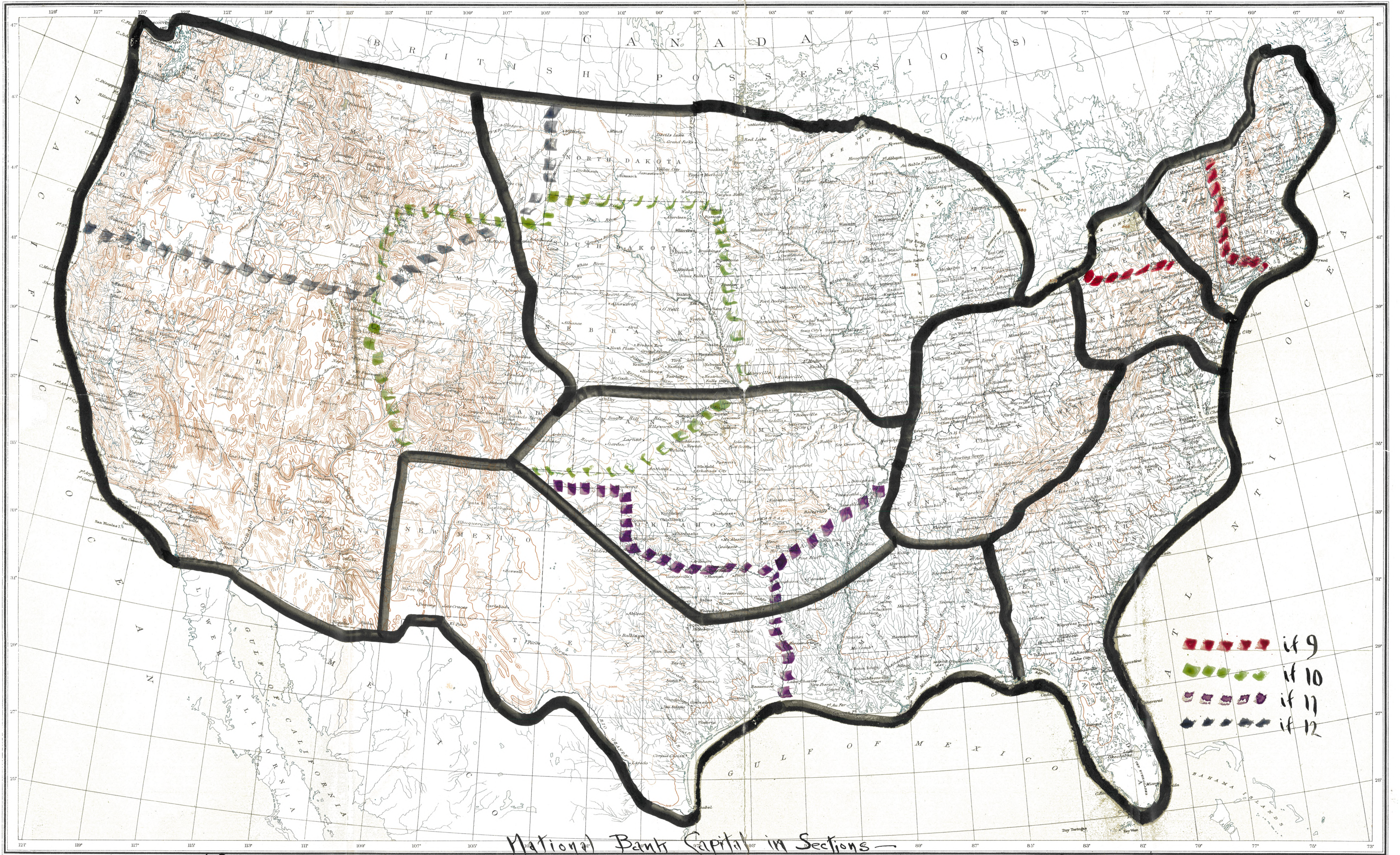


CINCINNATI, O.

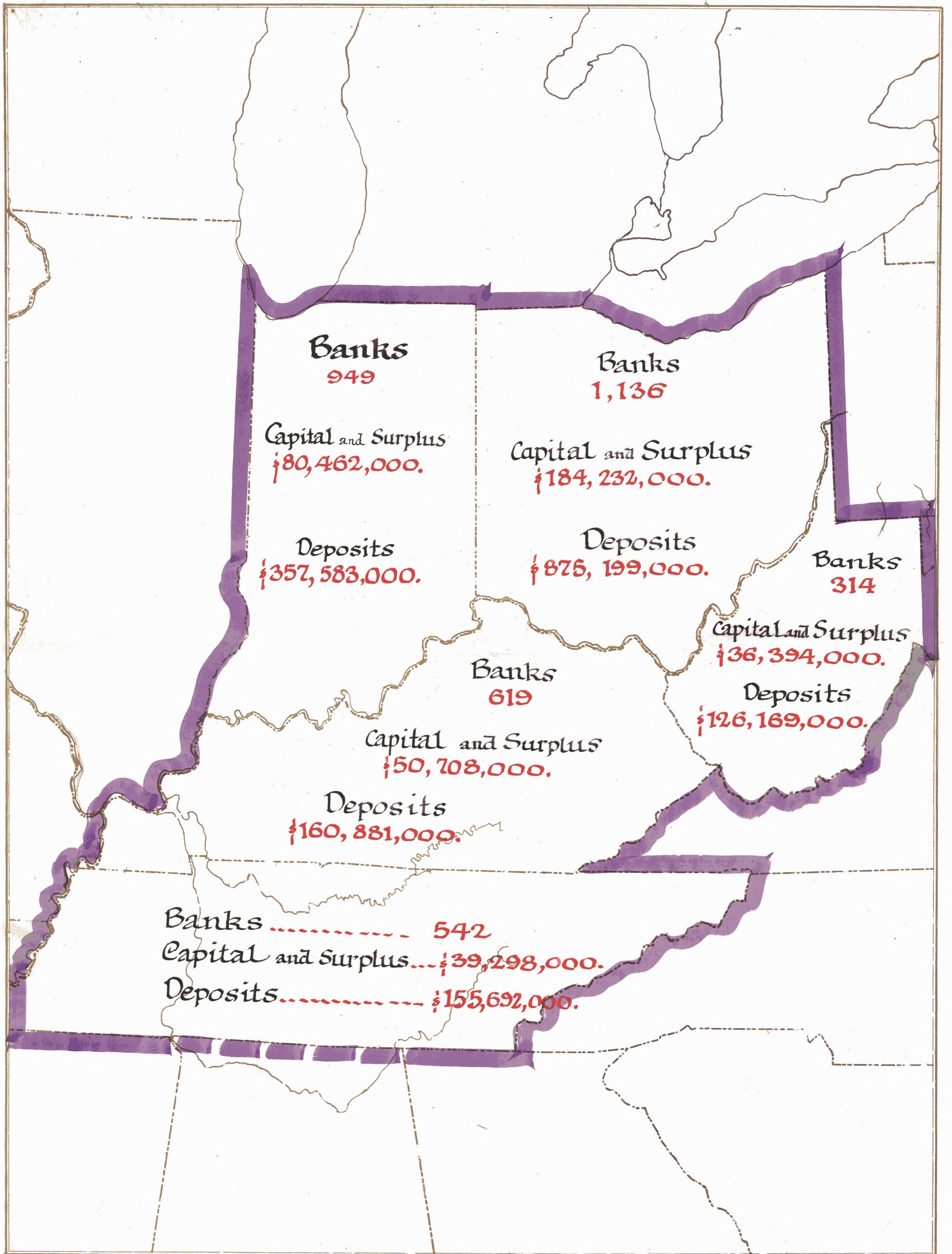


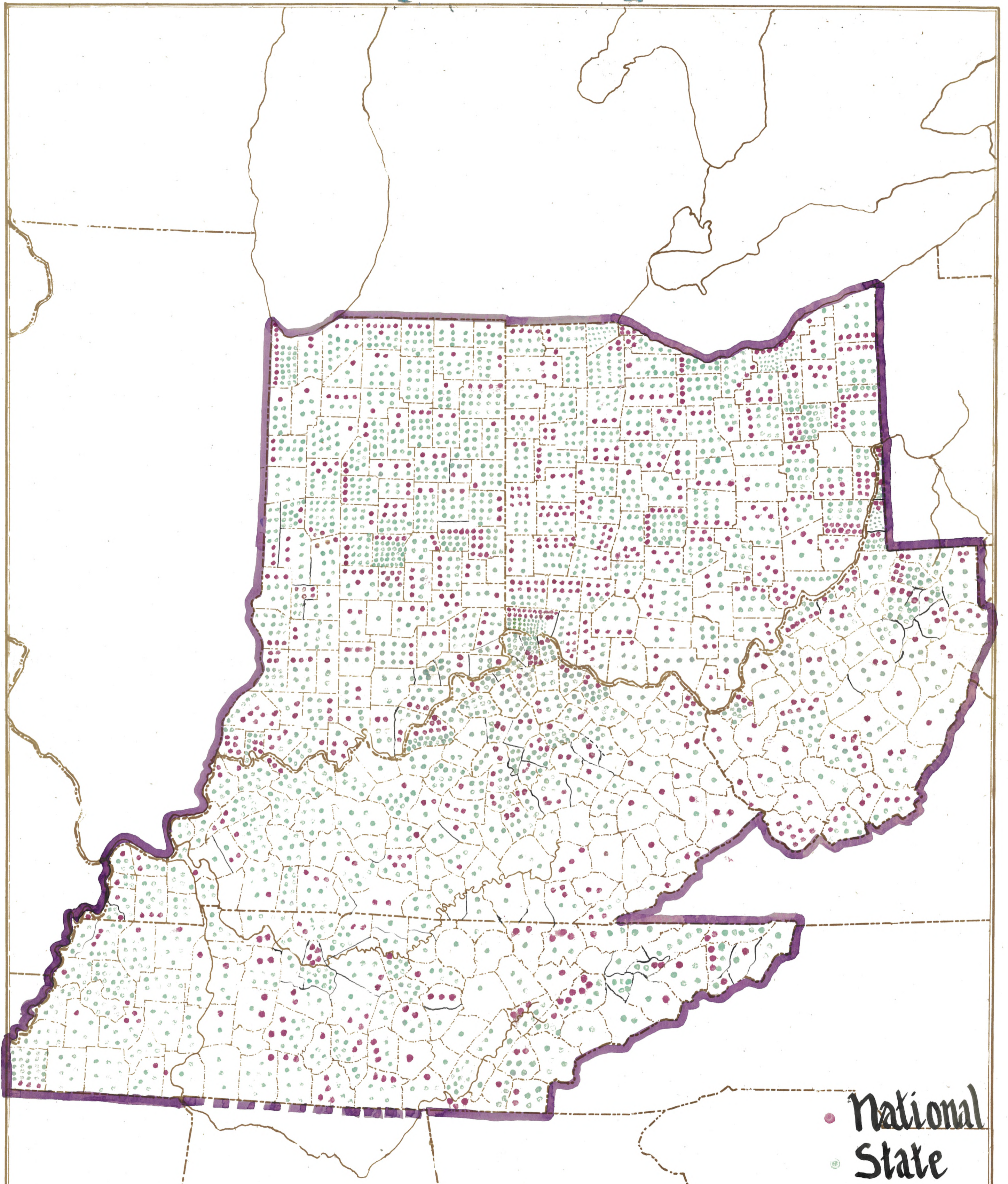
Sectional Sub-divisions of States.



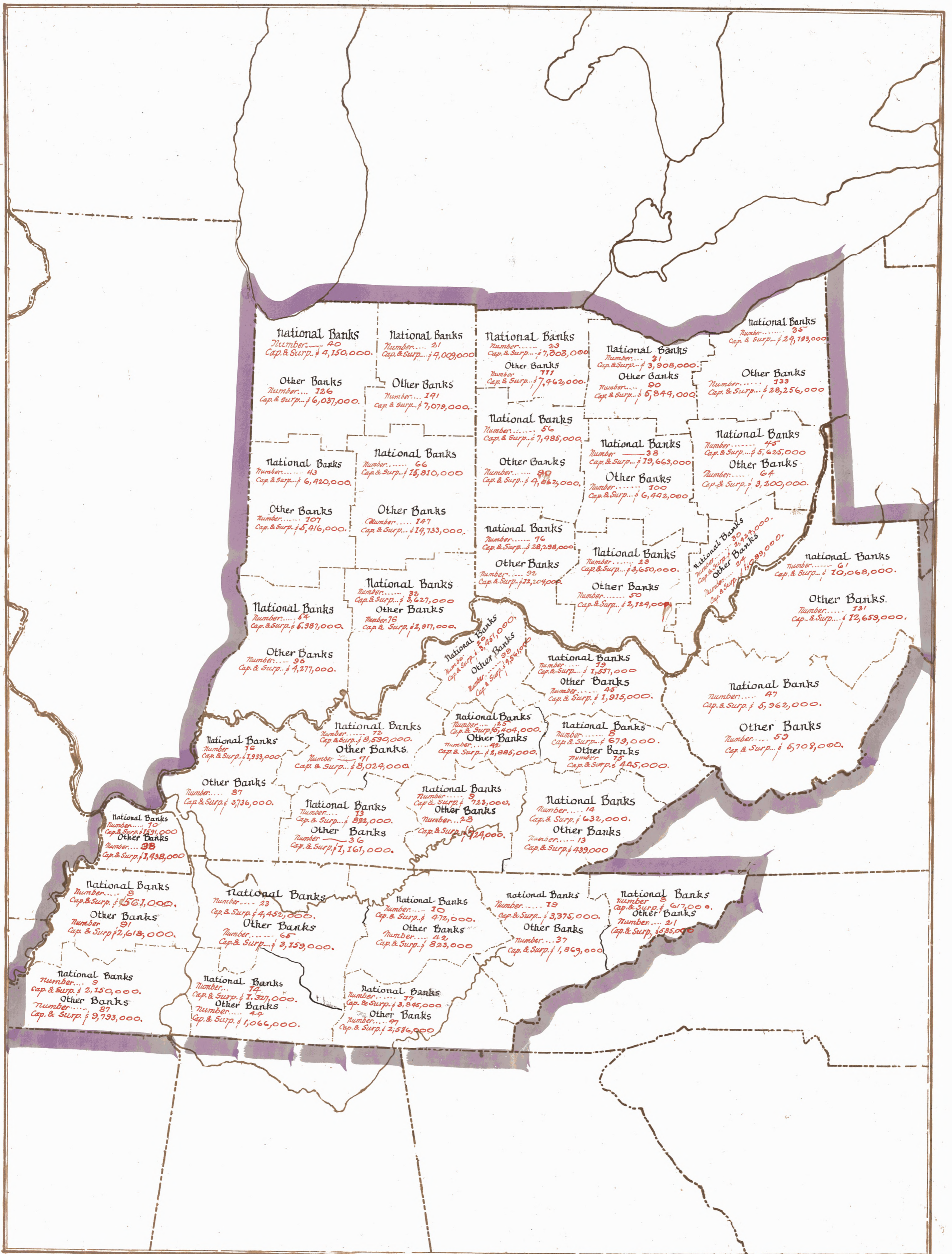
National Bank Capital in Sections —

New York	630,000,000	if 8	South Atlantic	135,000,000	if 8-10	Cincinnati	240,000,000.	Chicago	400,000,000	if 8-9	Western	240,000,000	if 8-9
	600,000,000	if 9 or more.	Southern	100,000,000	if 8-10				365,000,000	if 10-12		180,000,000	if 12
Penna	500,000,000	if 8		60,000,000	if 11-12	Central West	90,000,000	Missouri	187,000,000	if 8-10	Boston	200,000,000	if 9
	330,000,000	if 9 or more.				Northwest	65,000,000		150,000,000	if 11-12	Texas	100,000,000	

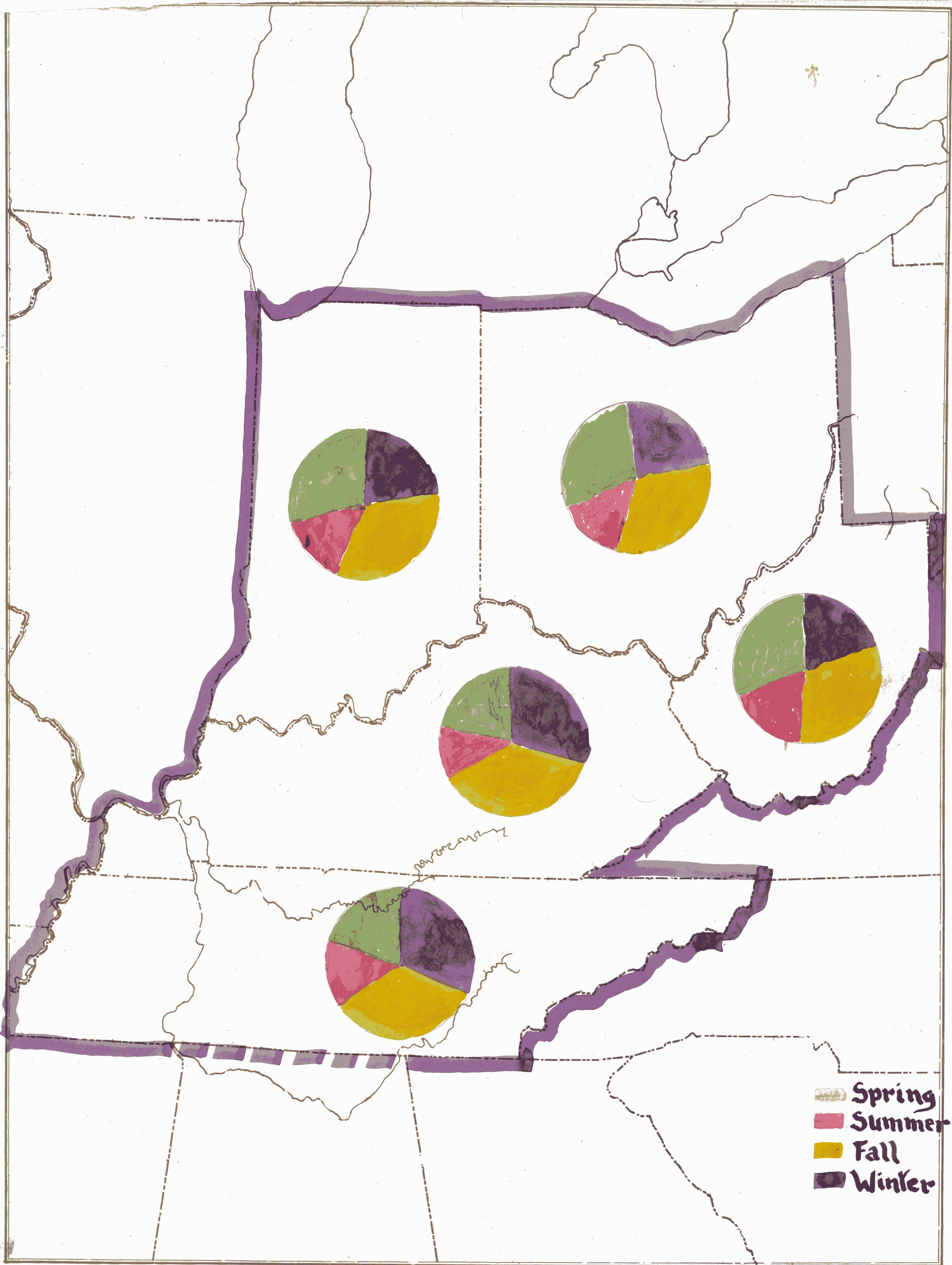




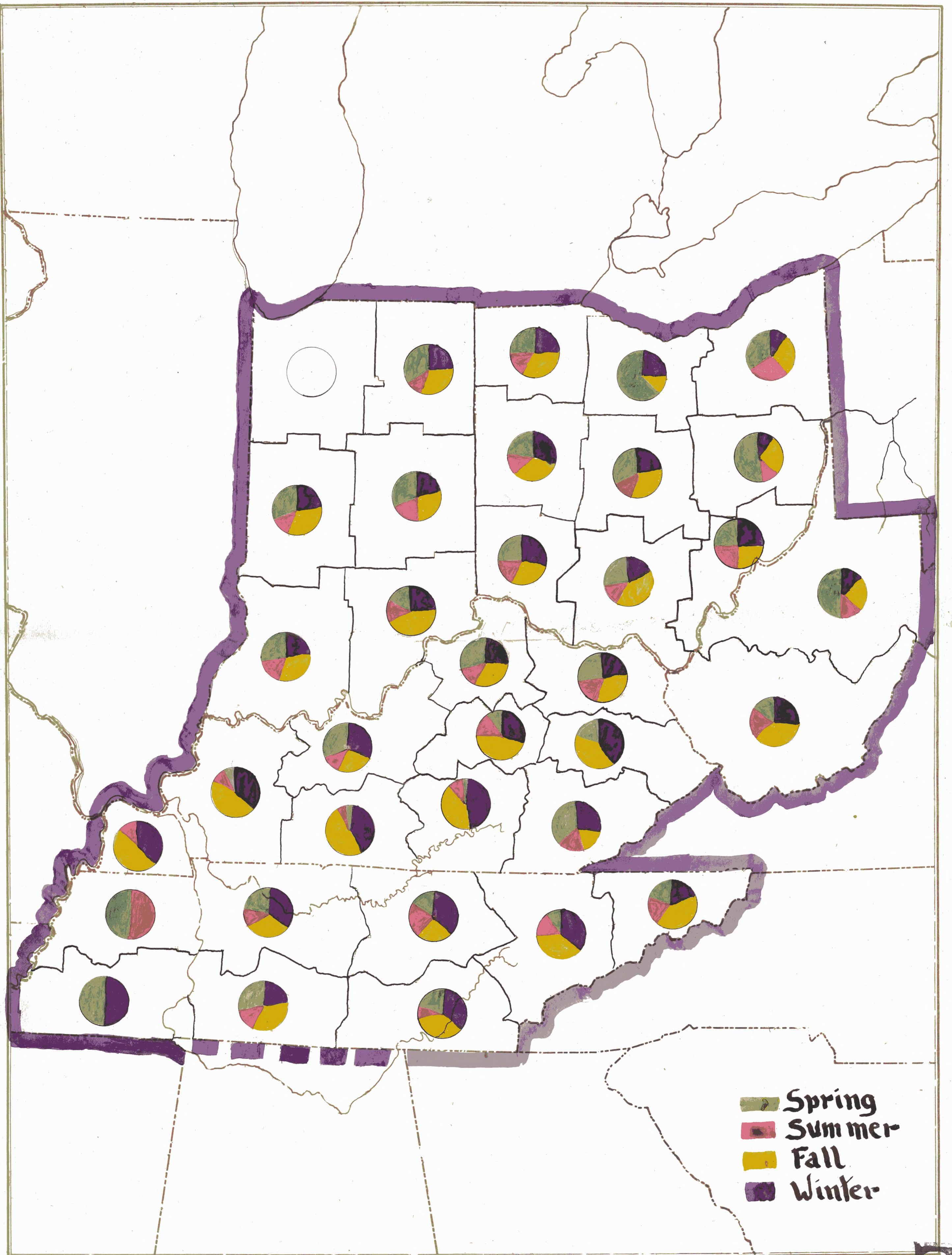
National and State Banks by Counties —



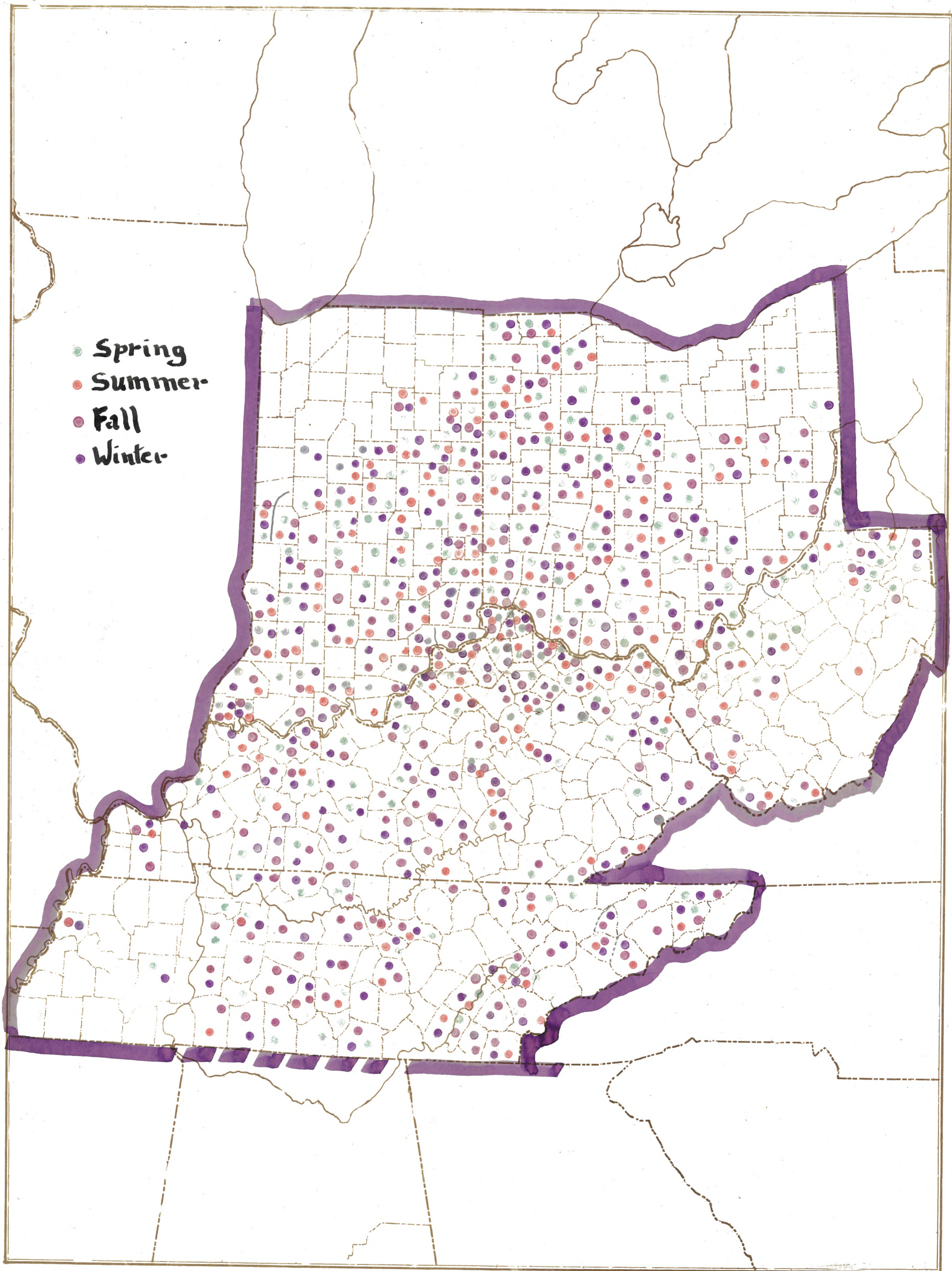
Sectional Distribution of Banks



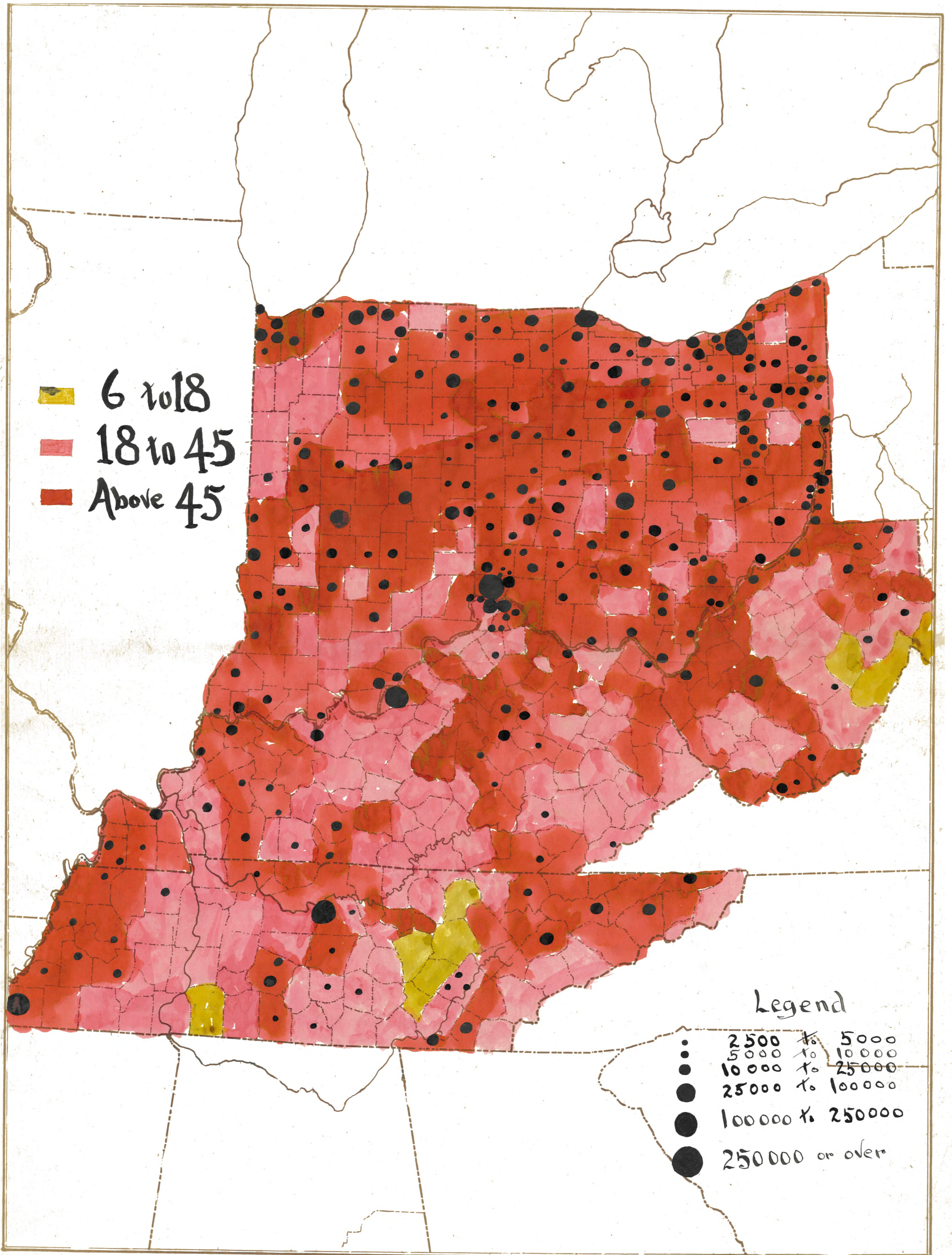
Seasonal Demands by States.



Seasonal Demands
by Sections.



Seasonal Demands, by Counties.



6 to 18
 18 to 45
 Above 45

Legend

- 2500 to 5000
- 5000 to 10000
- 10000 to 25000
- 25000 to 100000
- 100000 to 250000
- 250000 or over

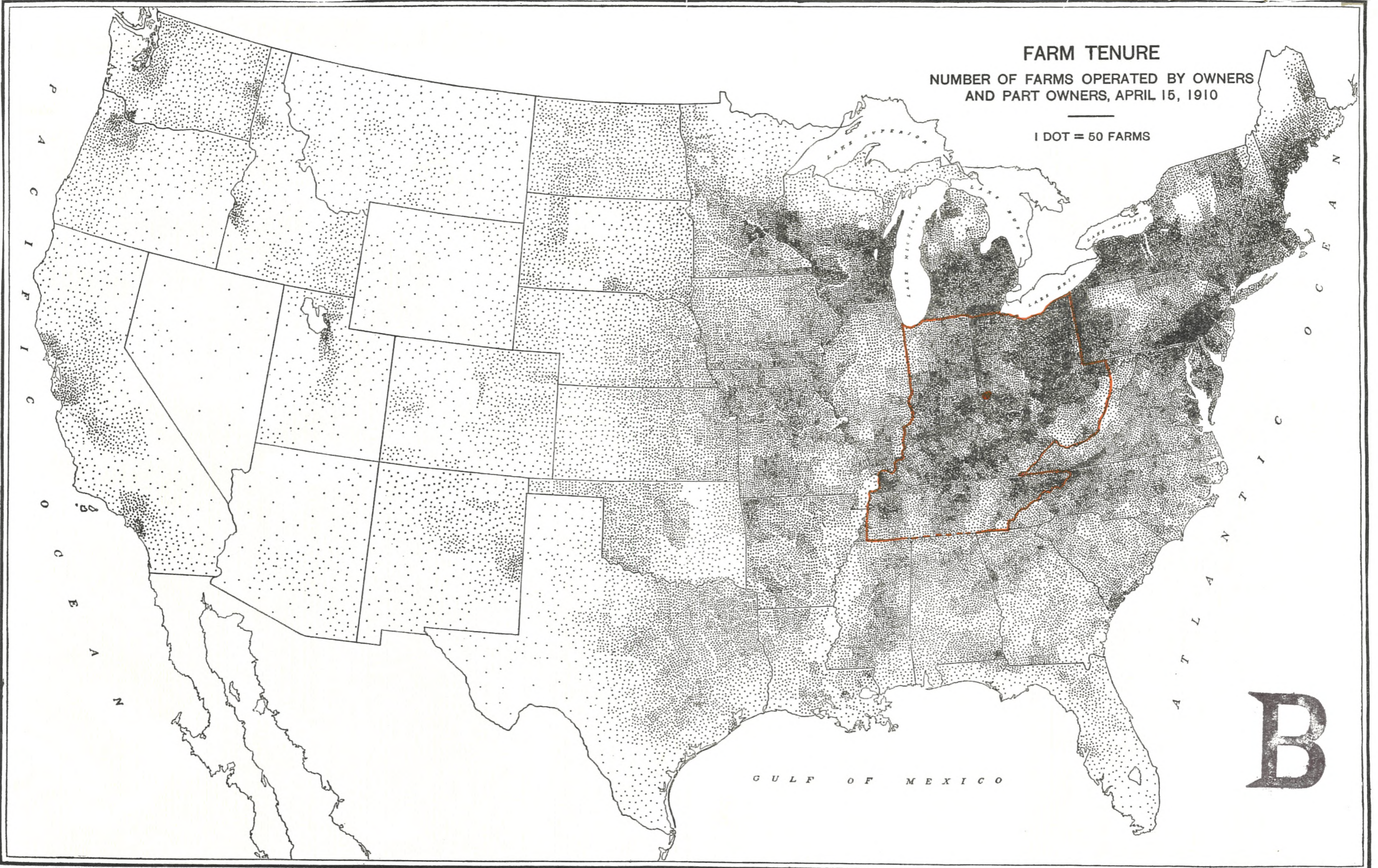
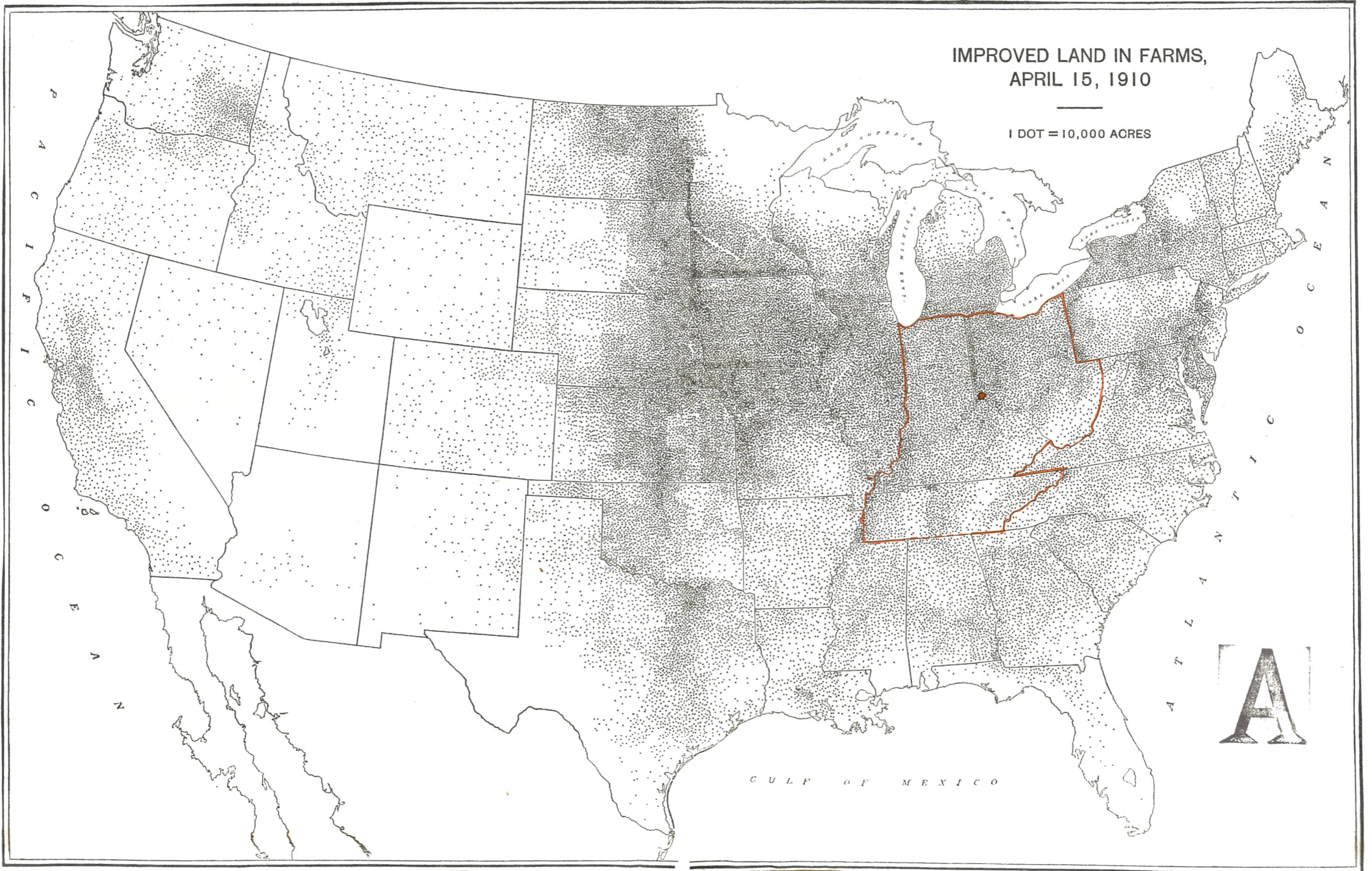
Population per Square Mile. Cities and Towns 9



- LEGEND**
- Glacial Lake & River Terraces
 - Glacial and Loessial
 - Lime Stone Valleys uplands
 - Appalachian Mountain Basins & Plateaus
 - Piedmont Plateau
 - Atlantic and Gulf Coast plains

Soil Map

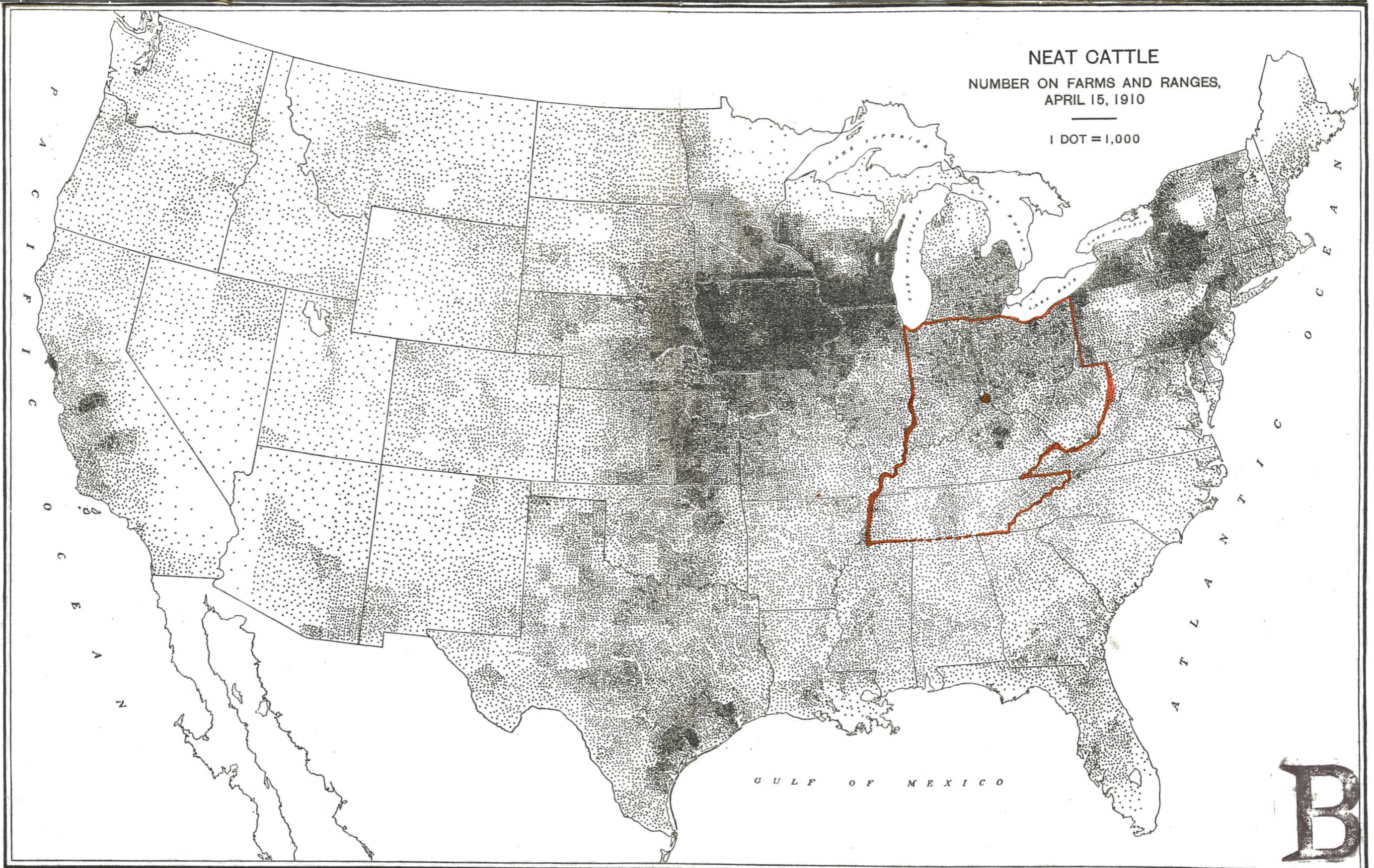
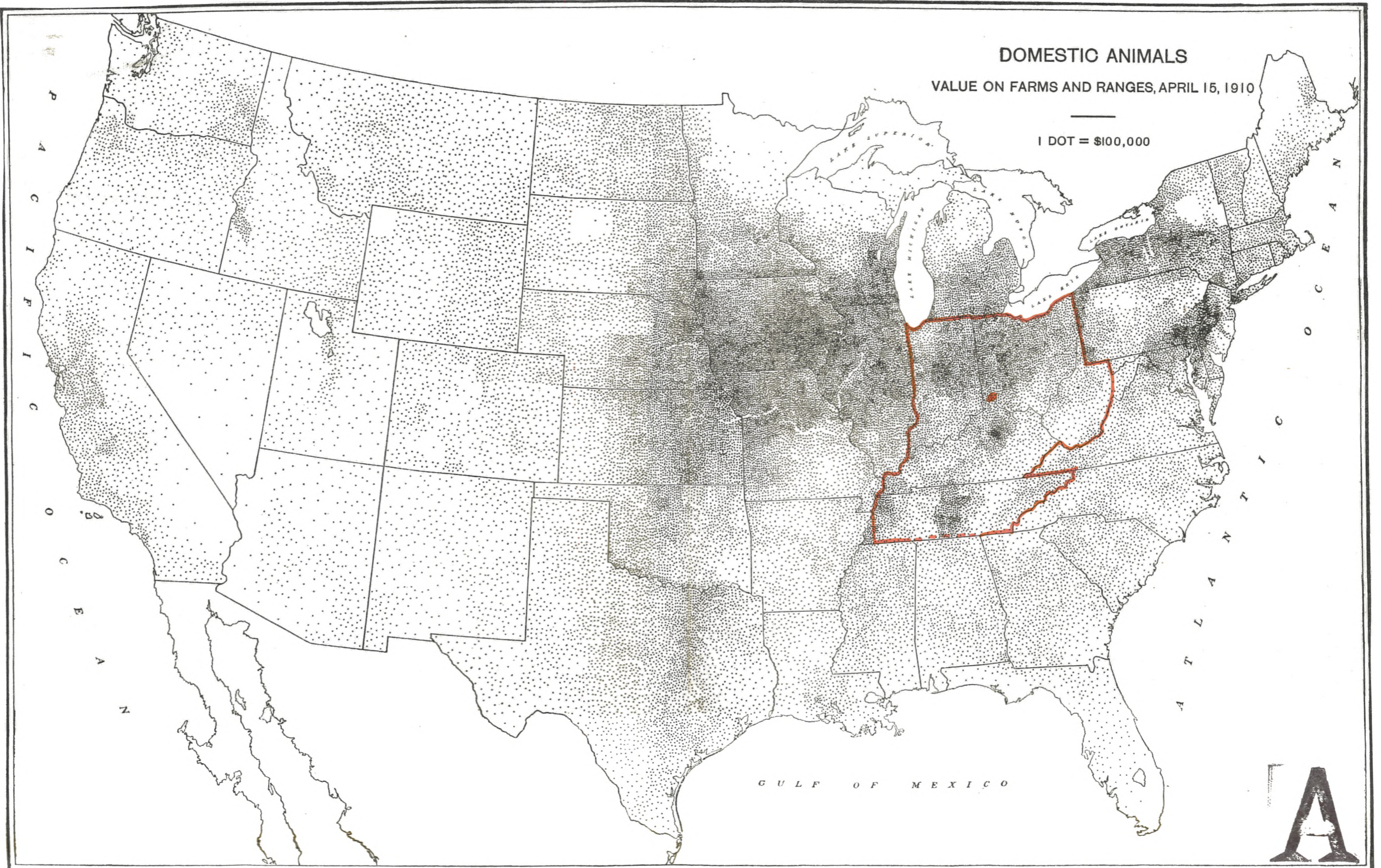


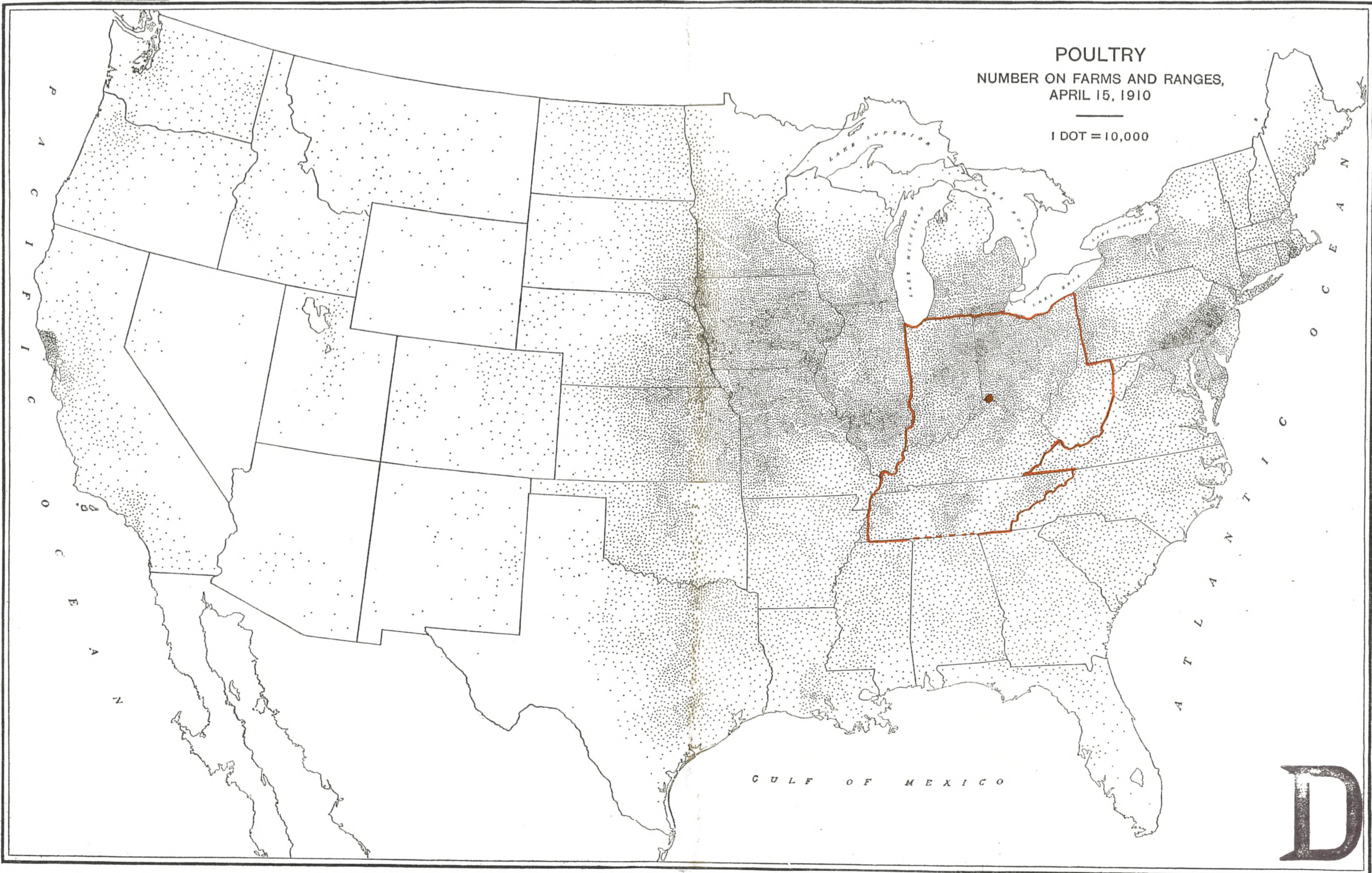
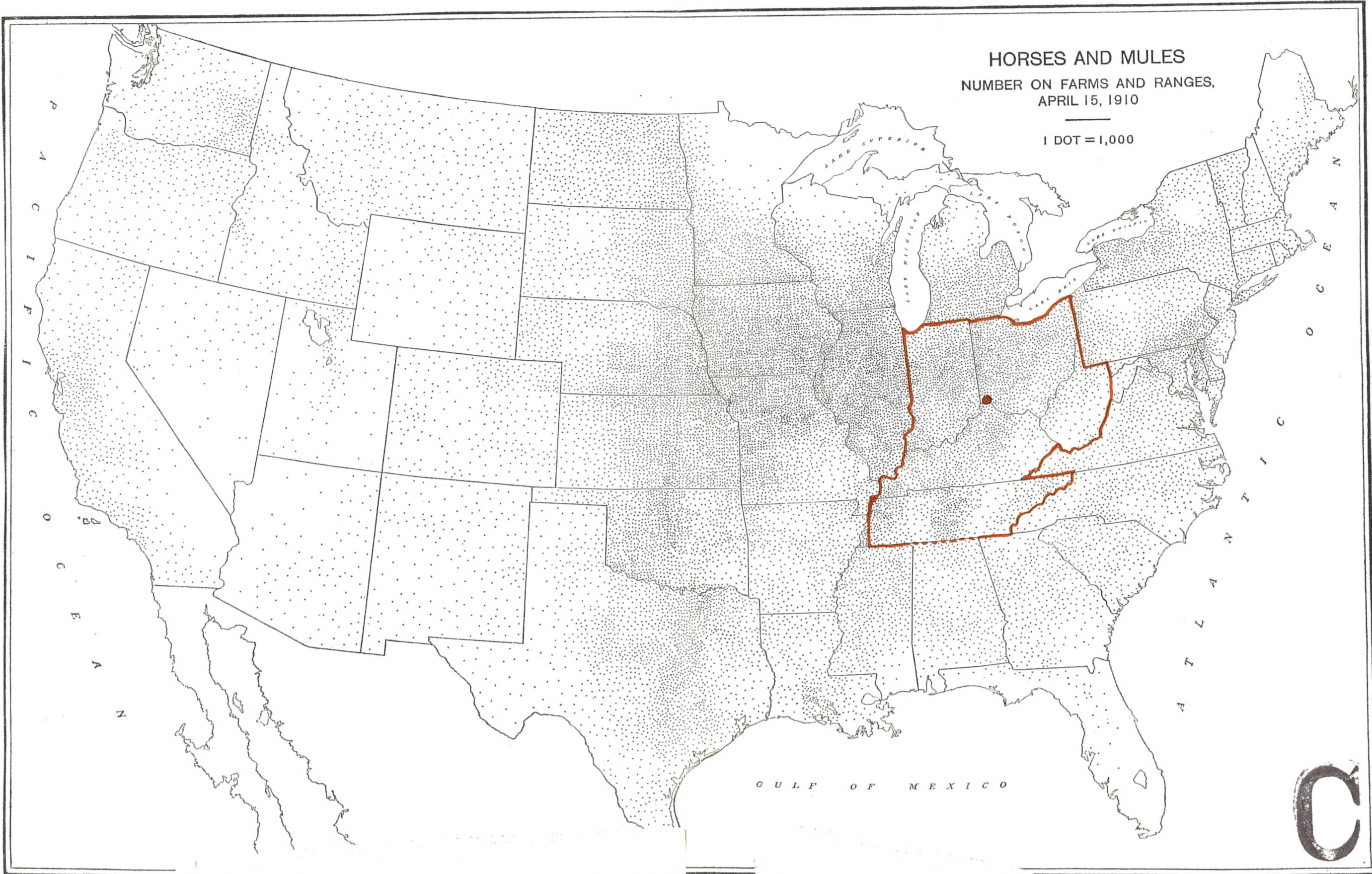


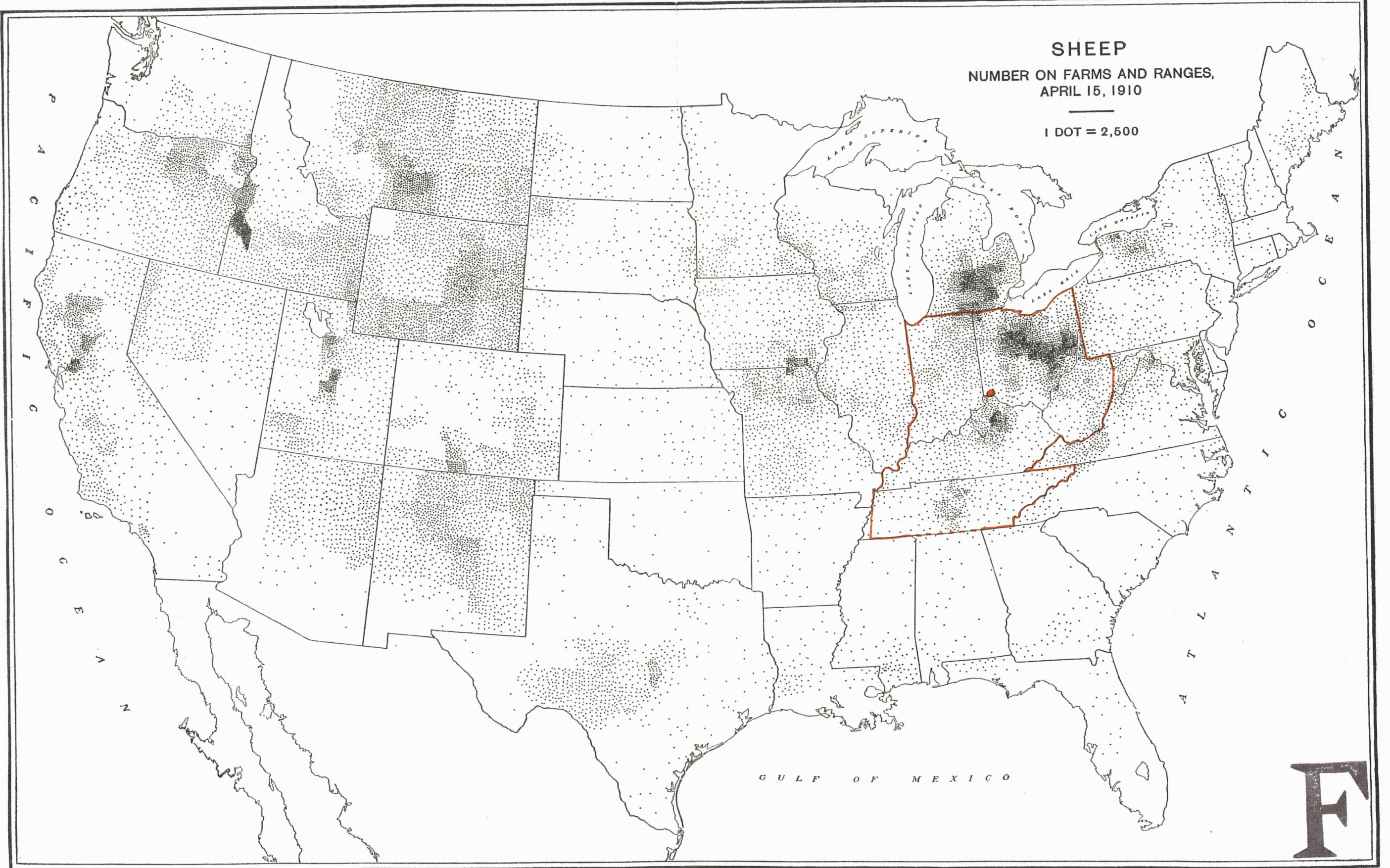
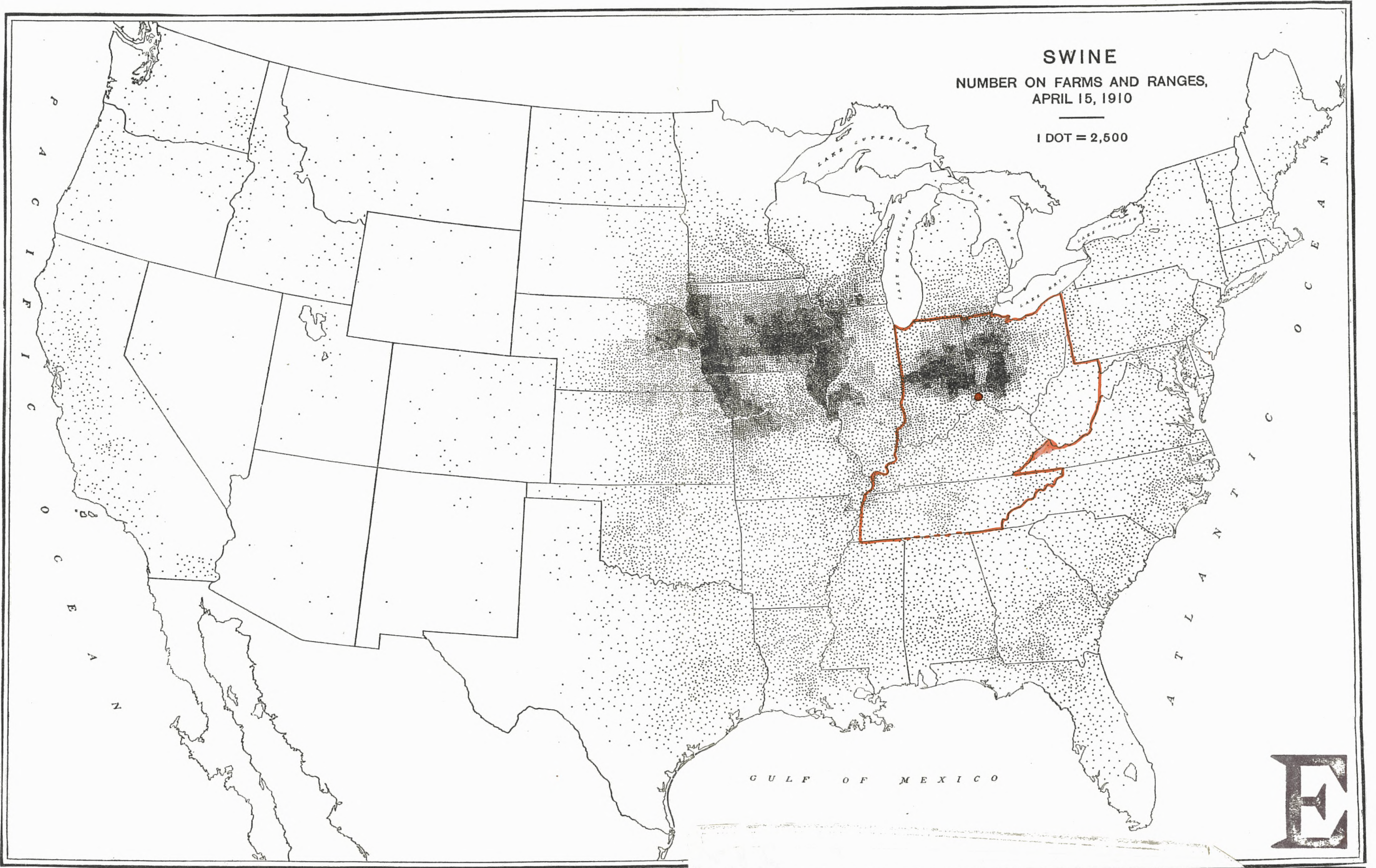


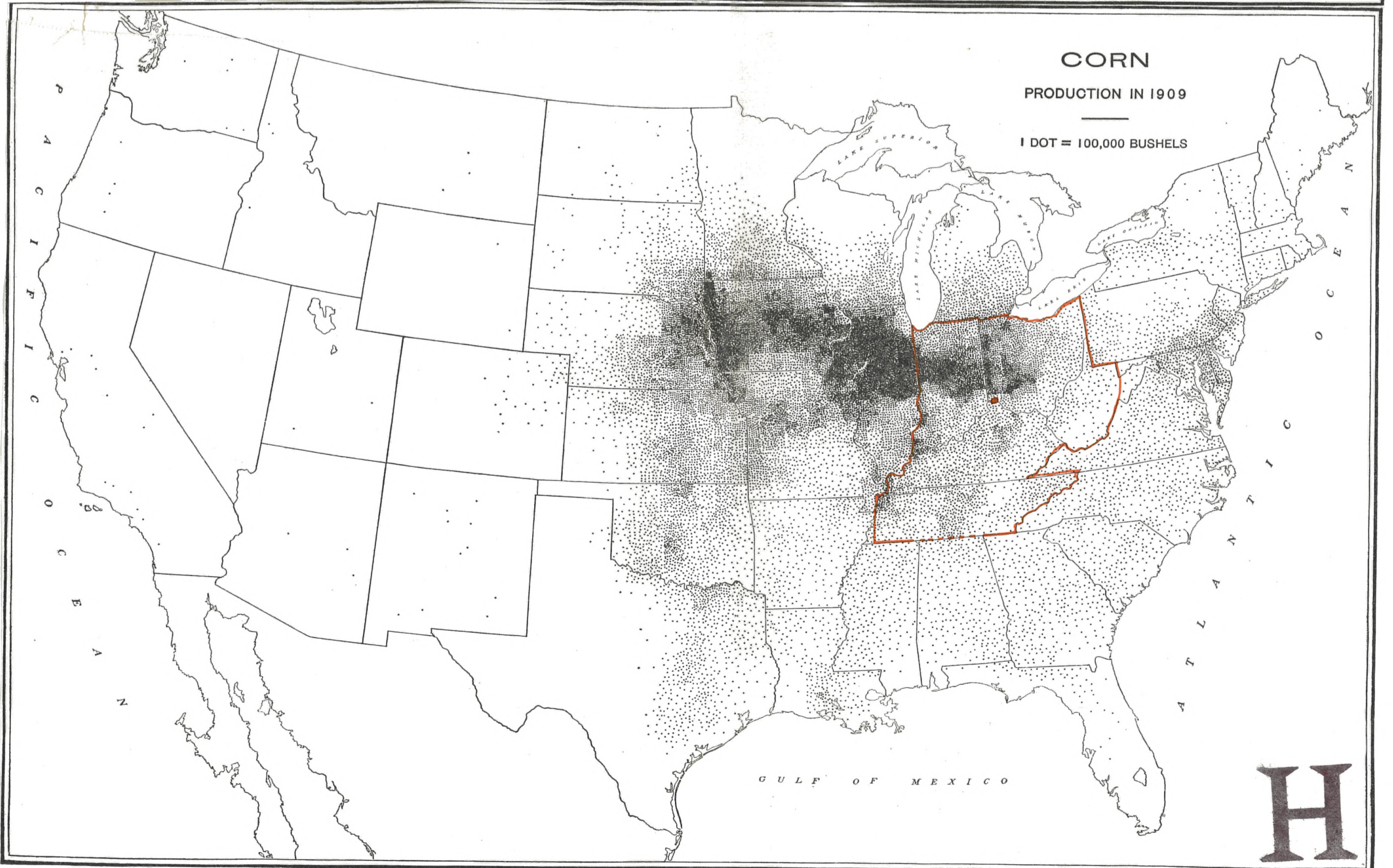
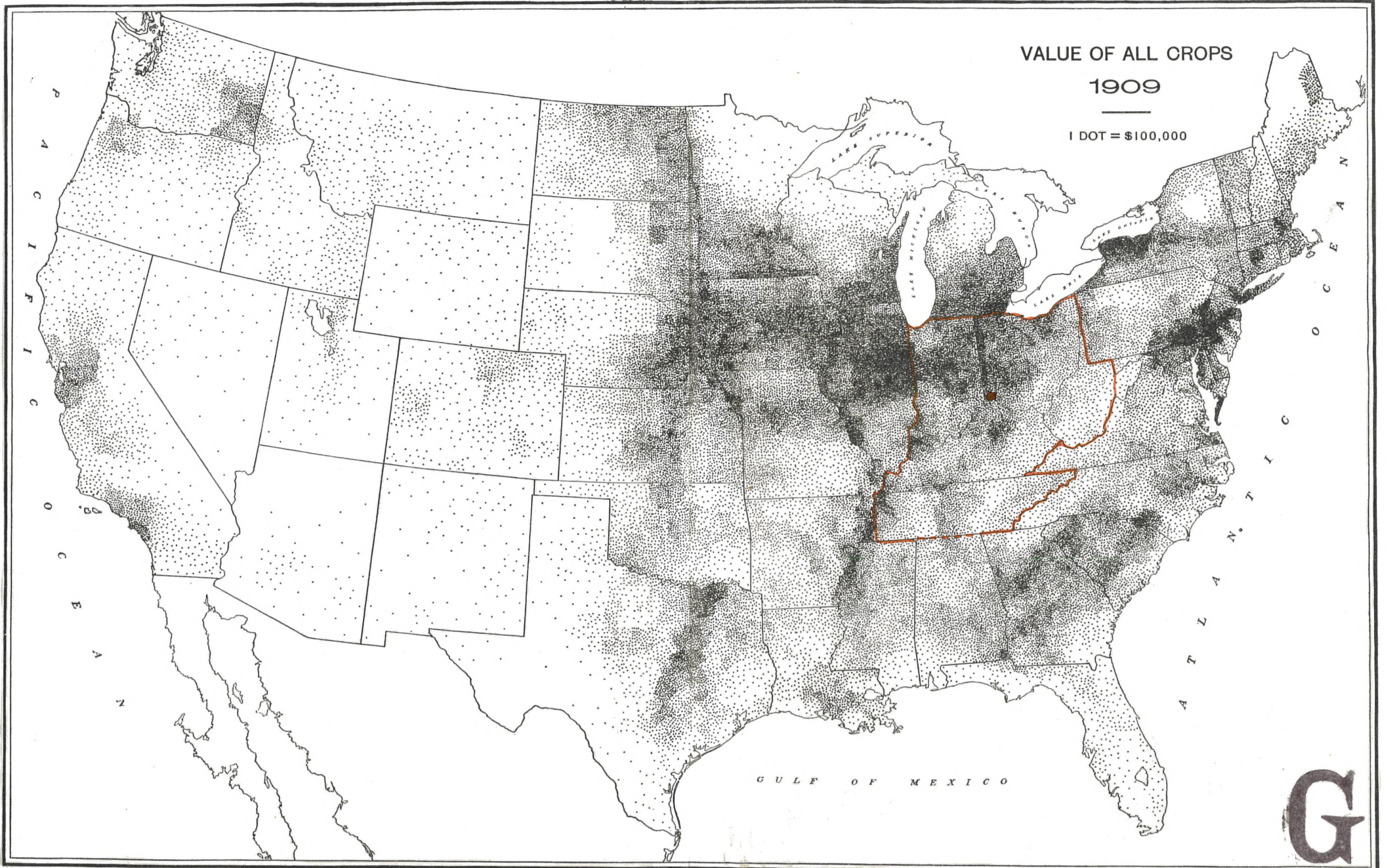
Sectional Distribution of Agricultural Products.

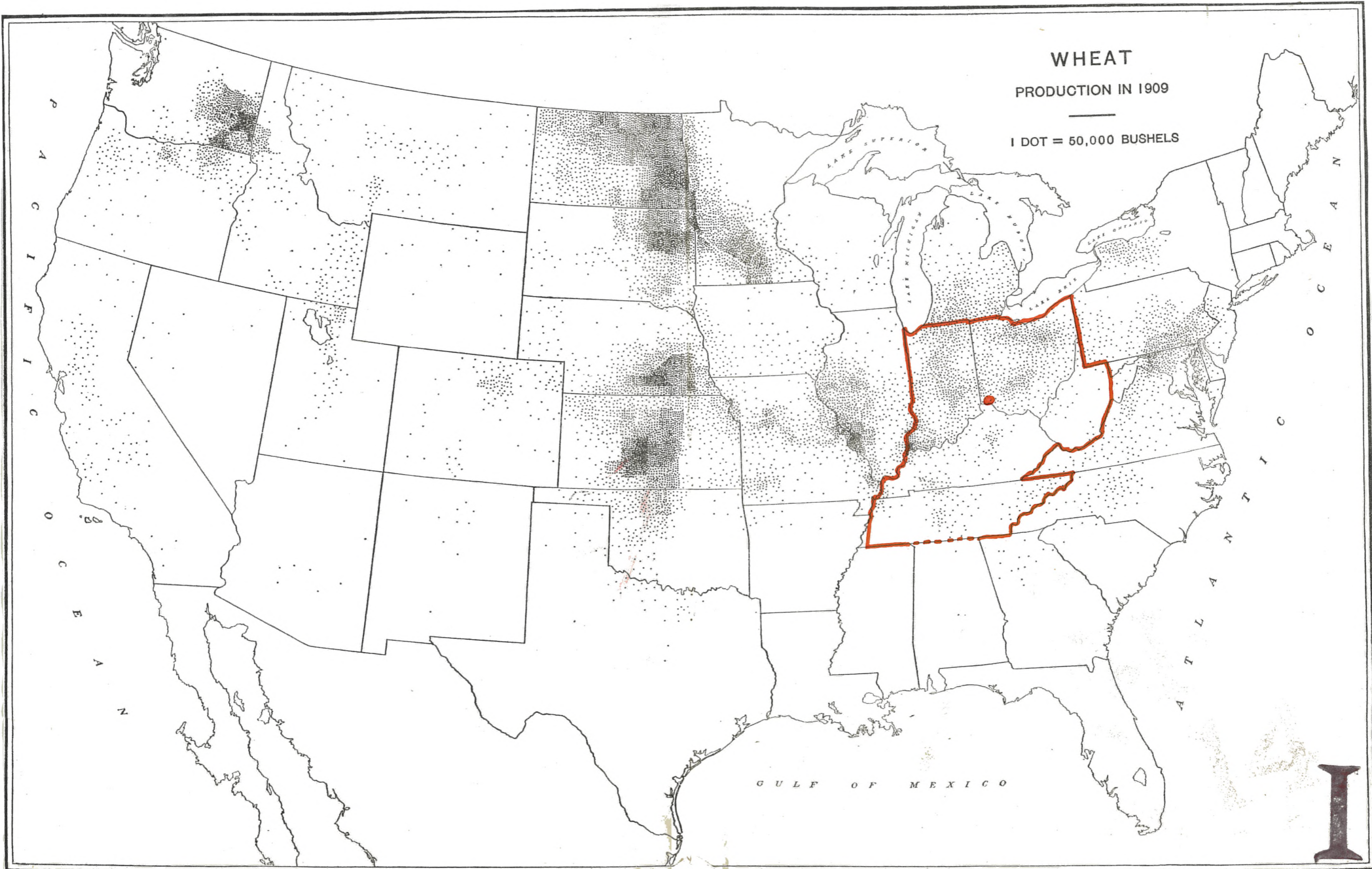
Digitized for FRASER
<http://fraser.stlouisfed.org/>
 Federal Reserve Bank of St. Louis



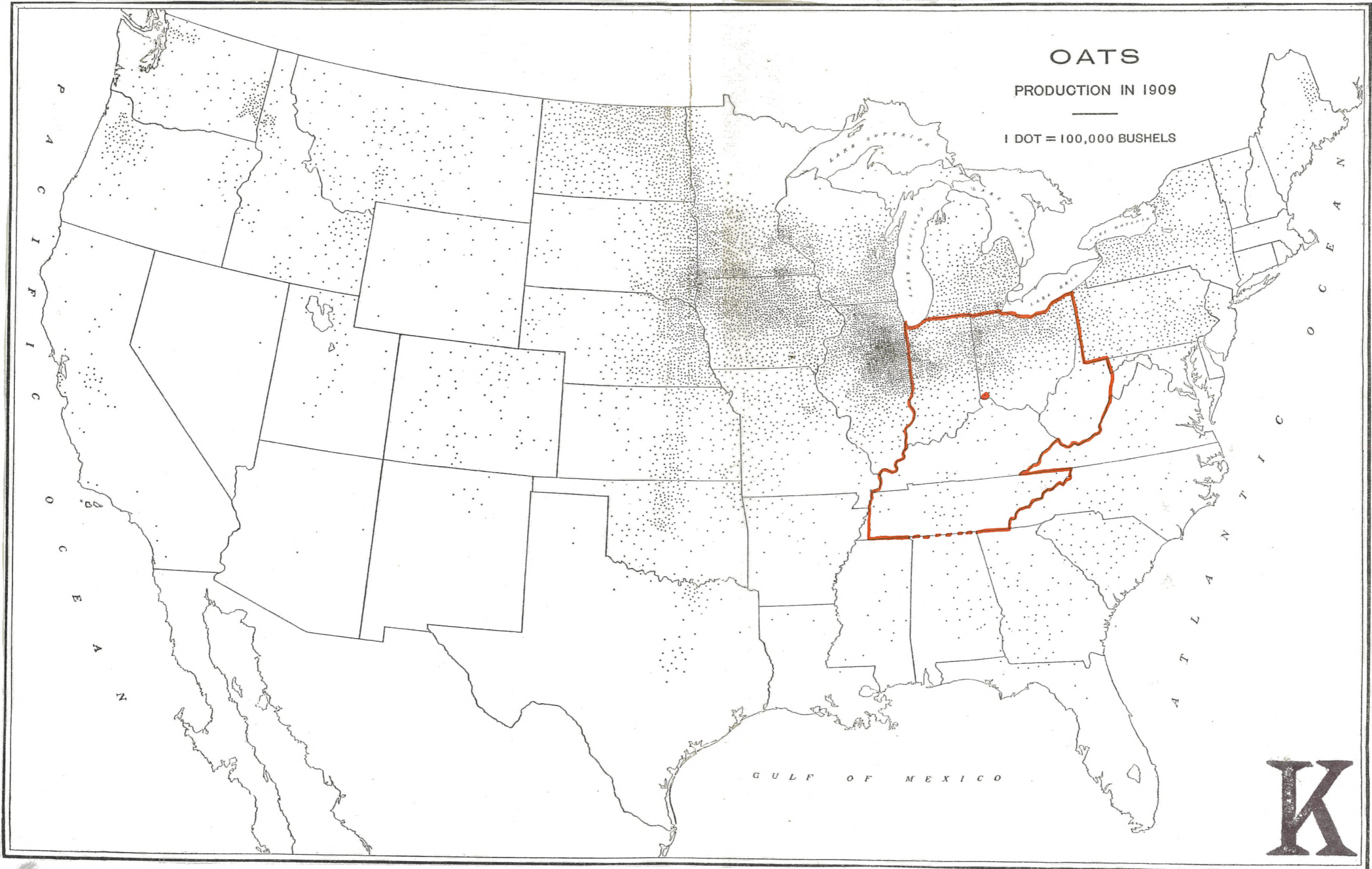




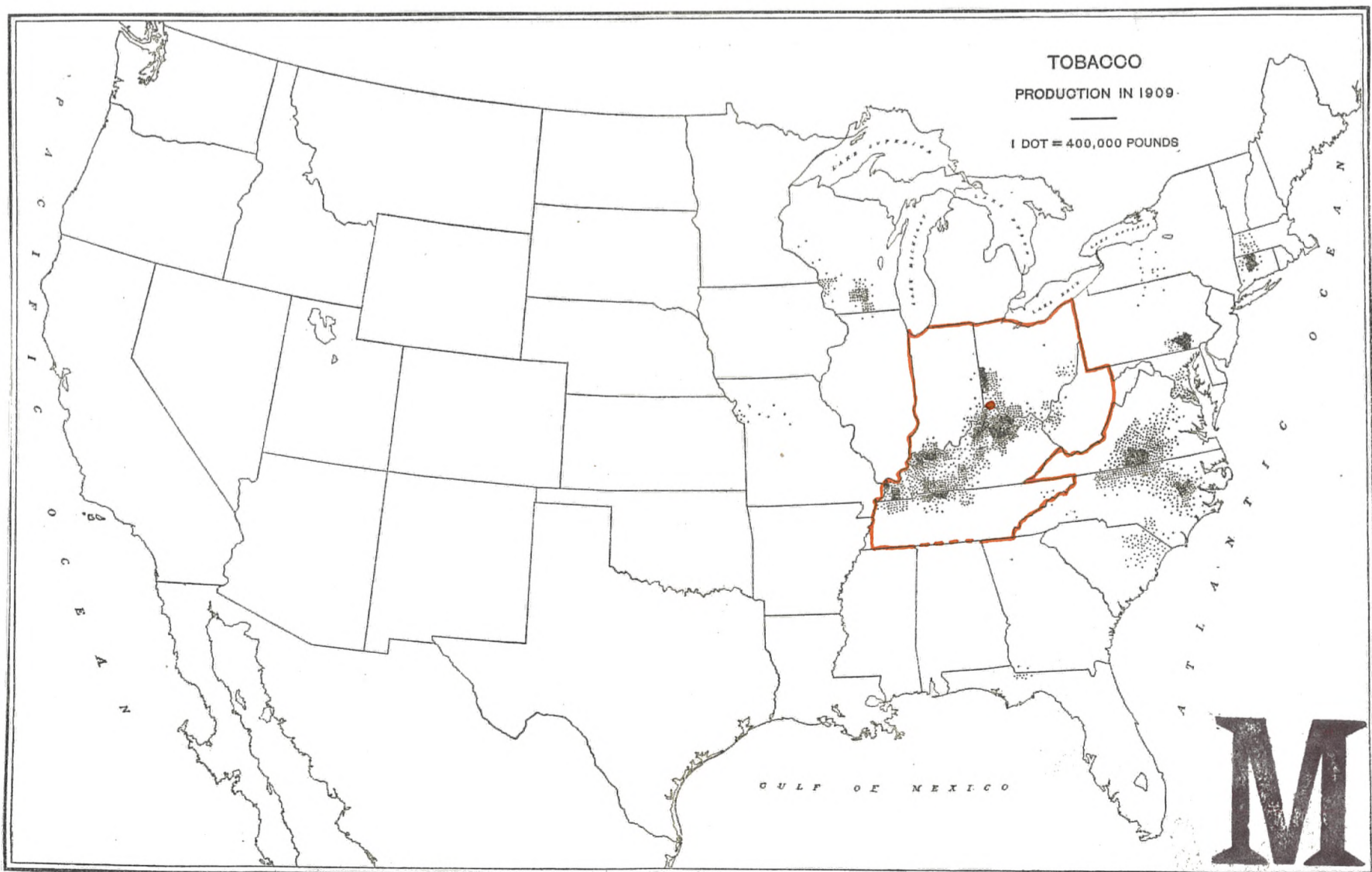
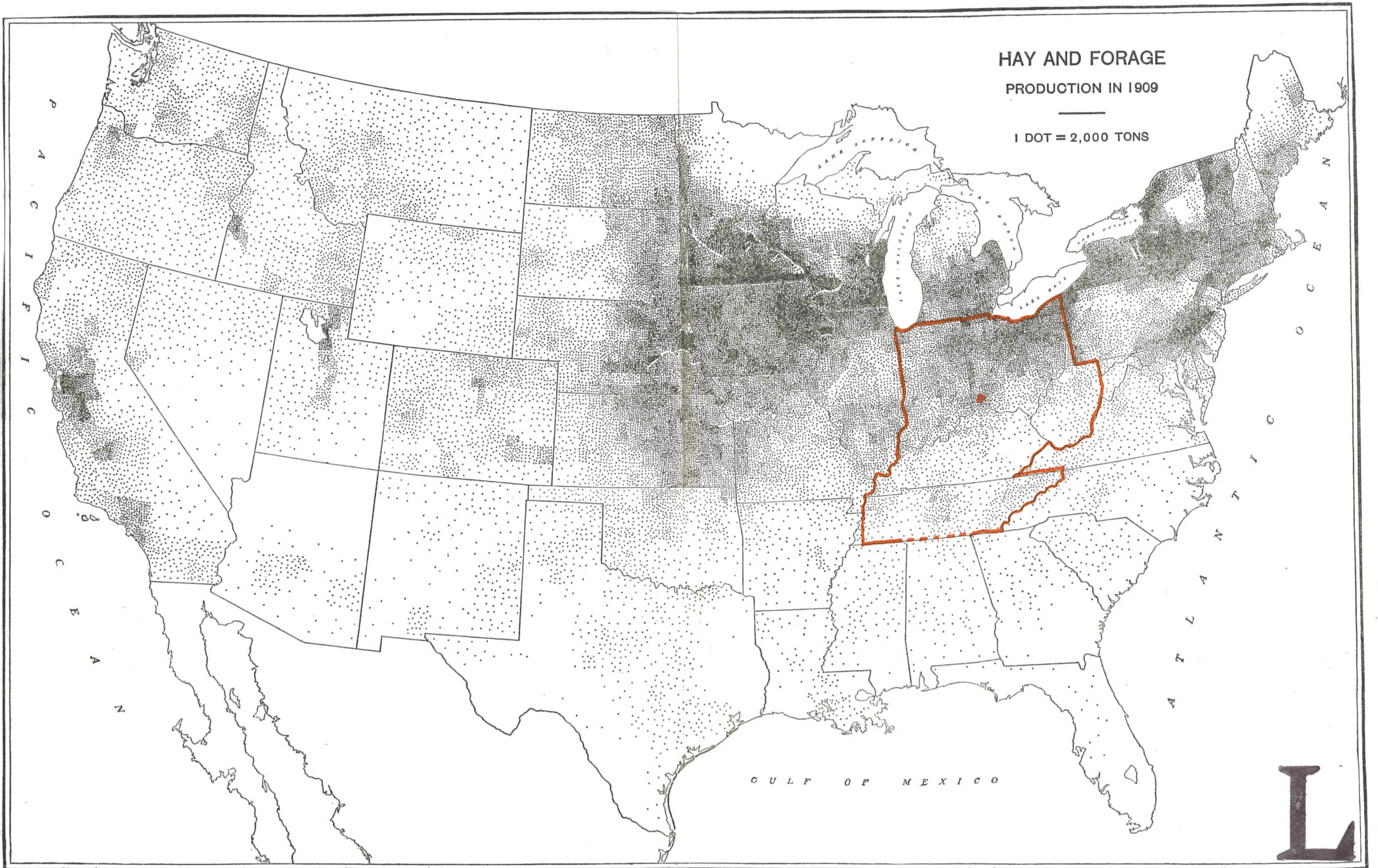


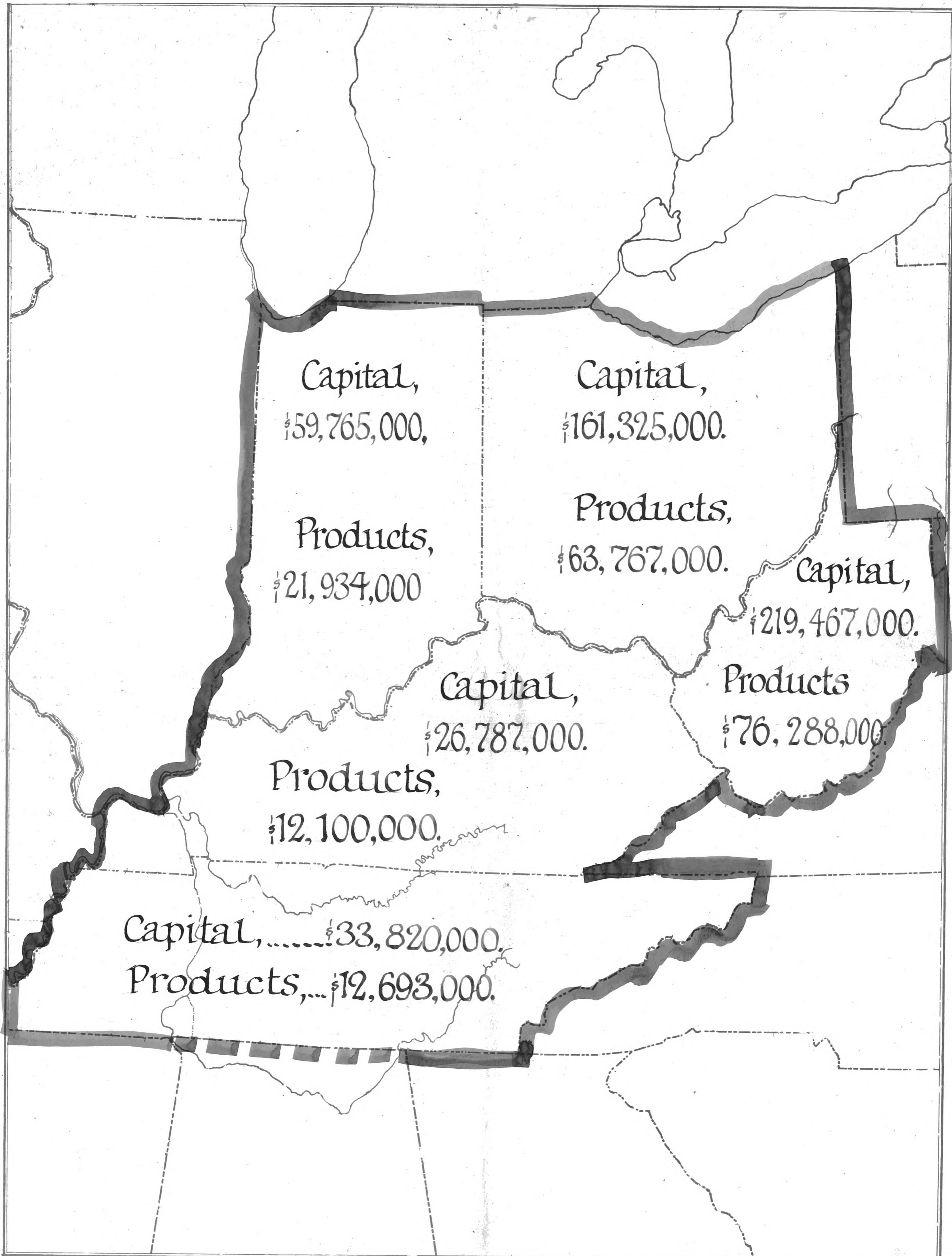


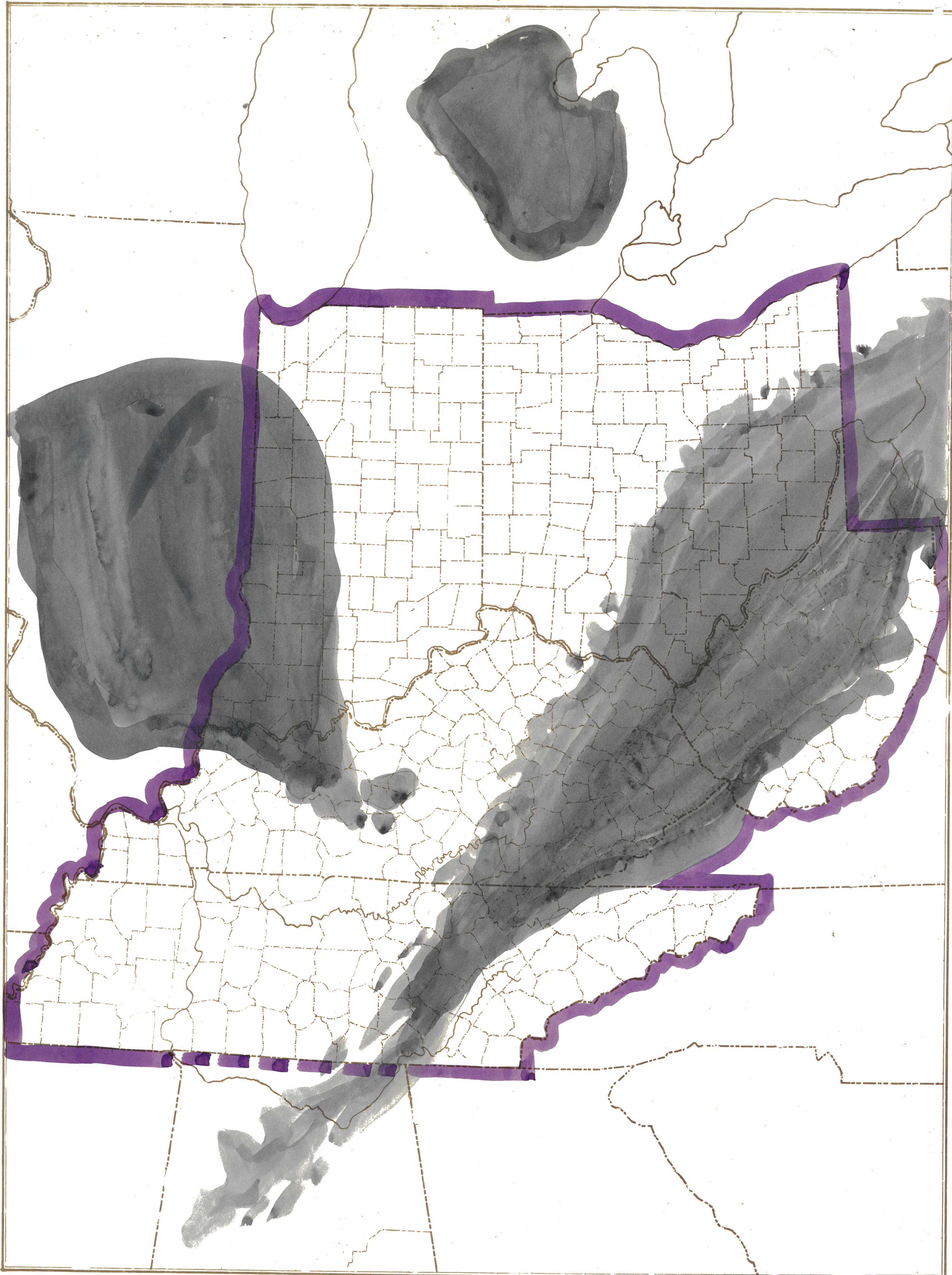
I



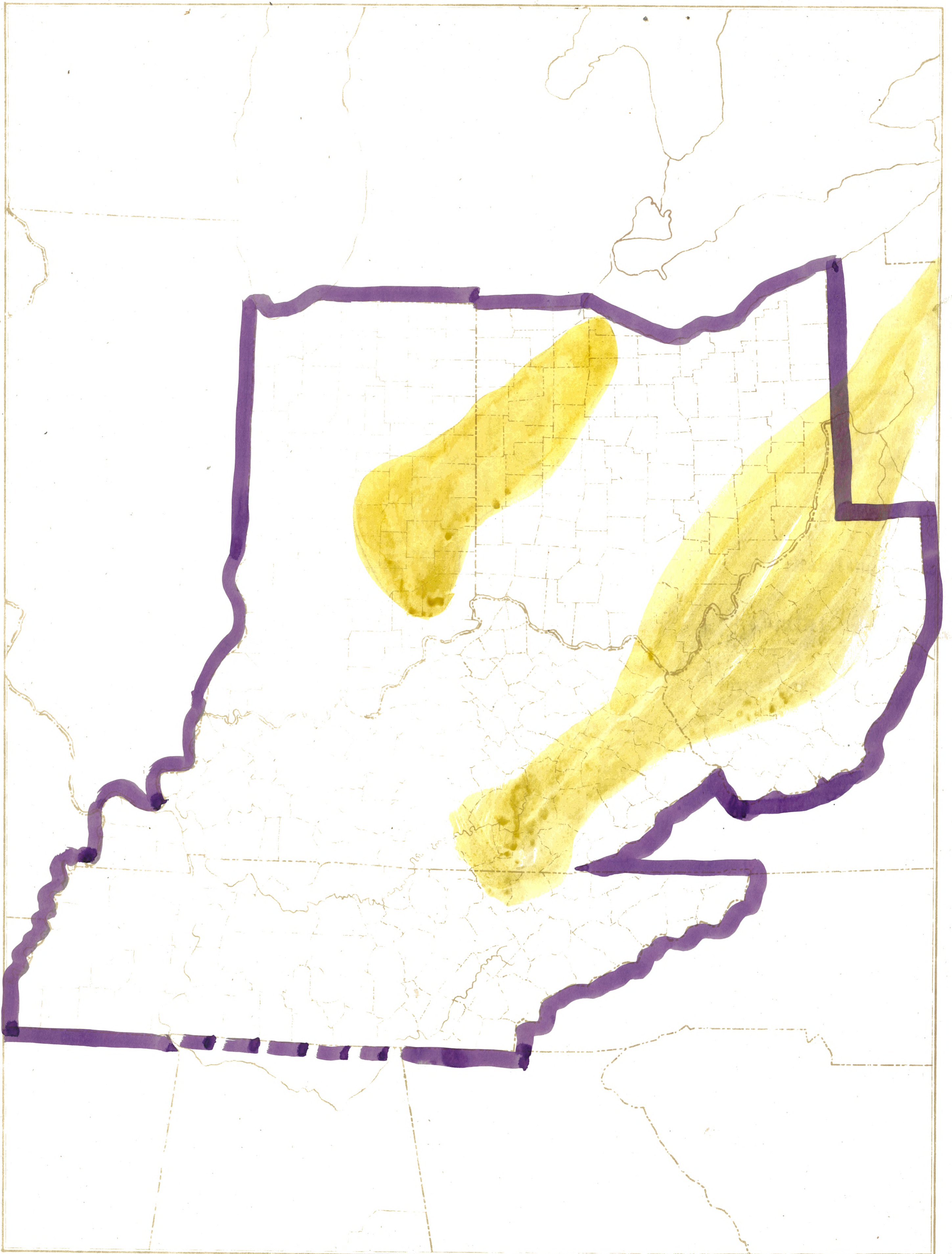
K



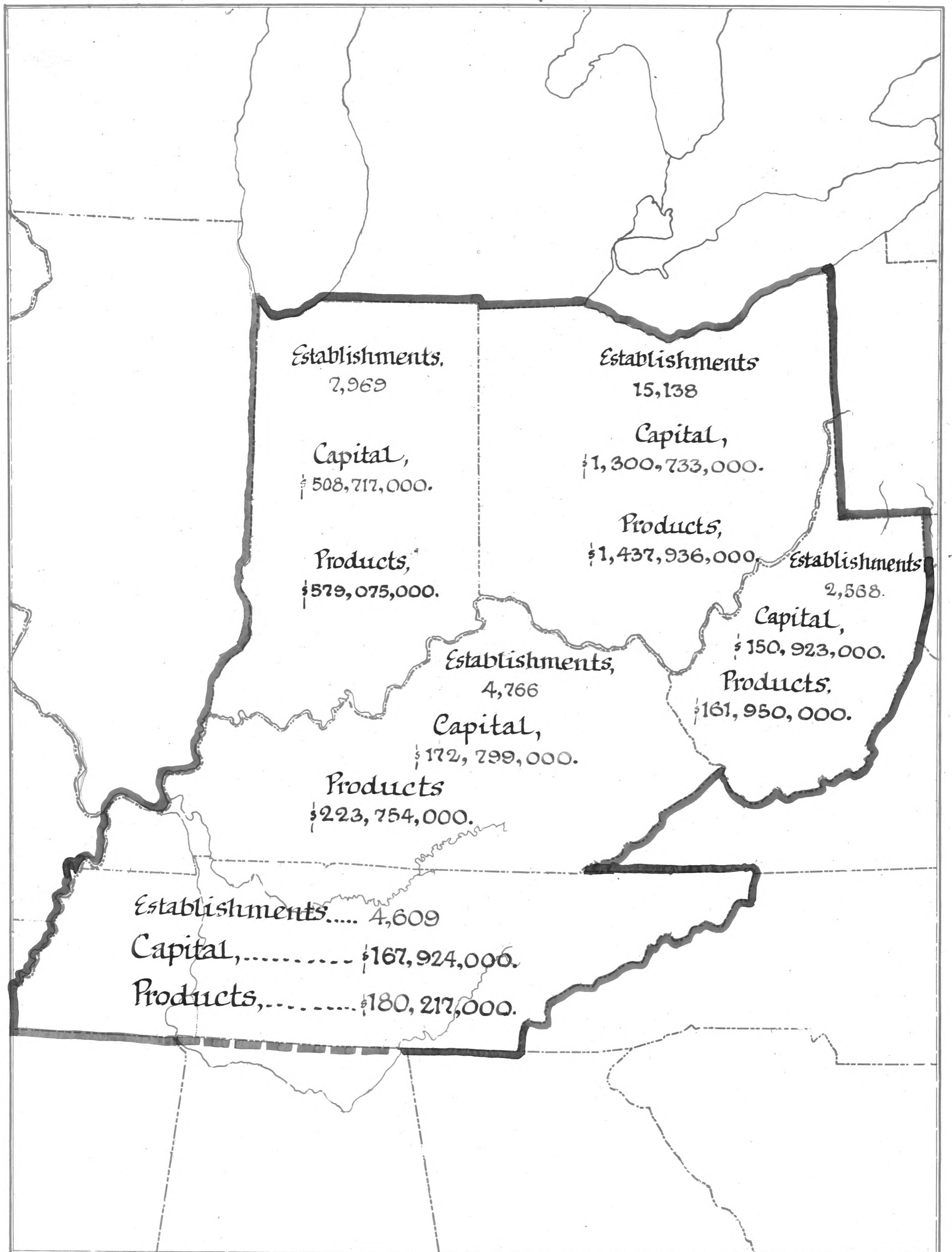


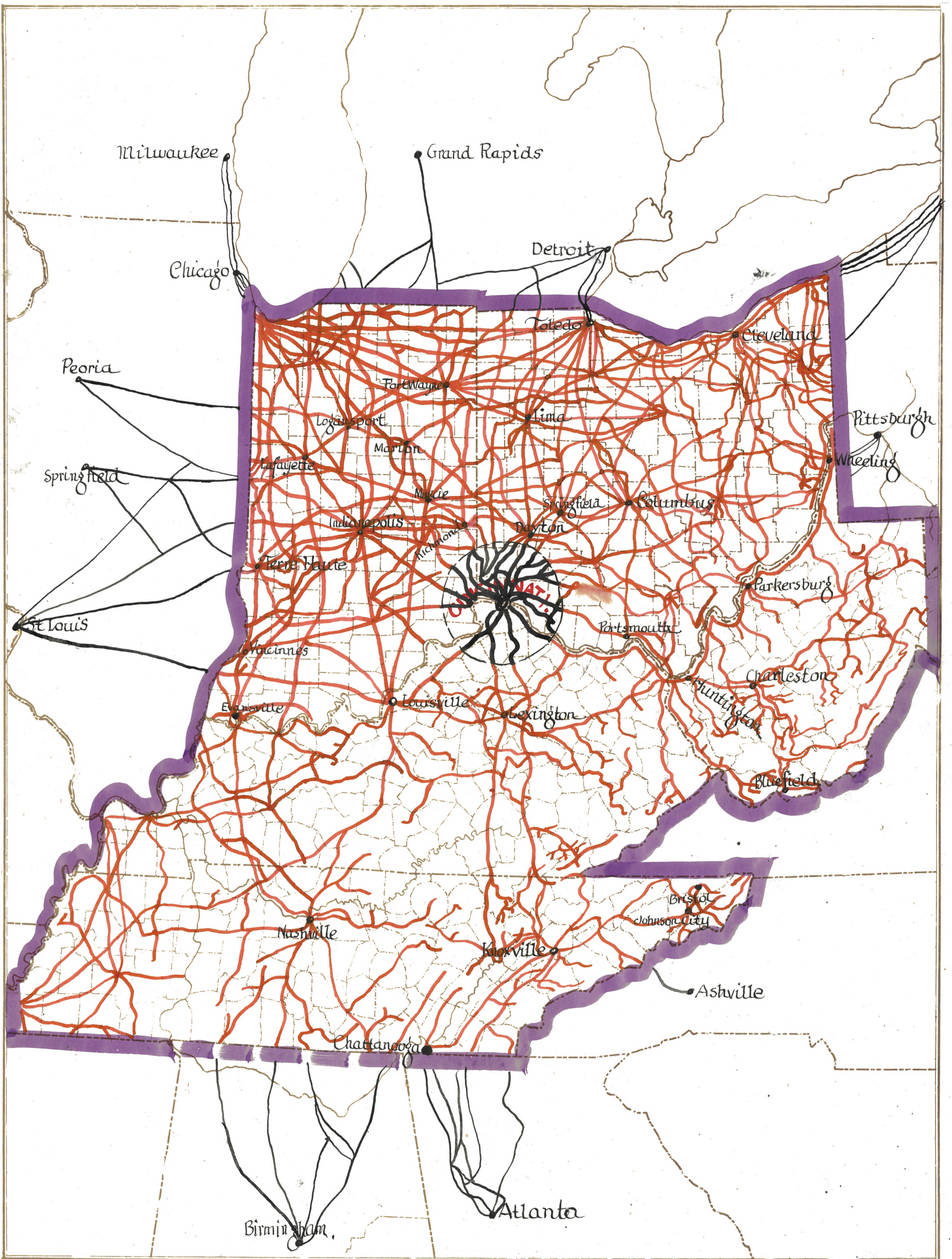


Coal Regions

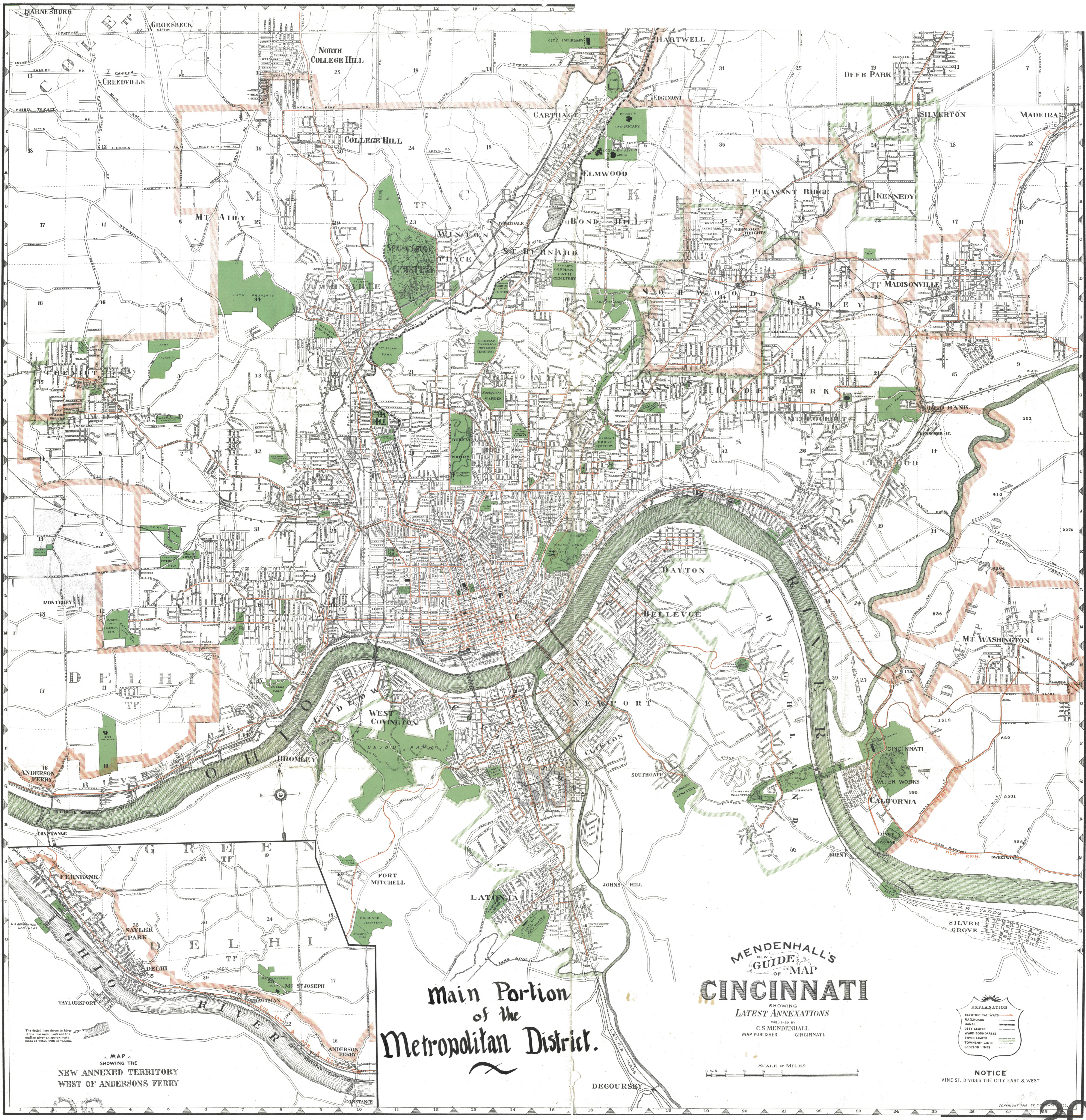


Gas and Oil Regions





Railroads



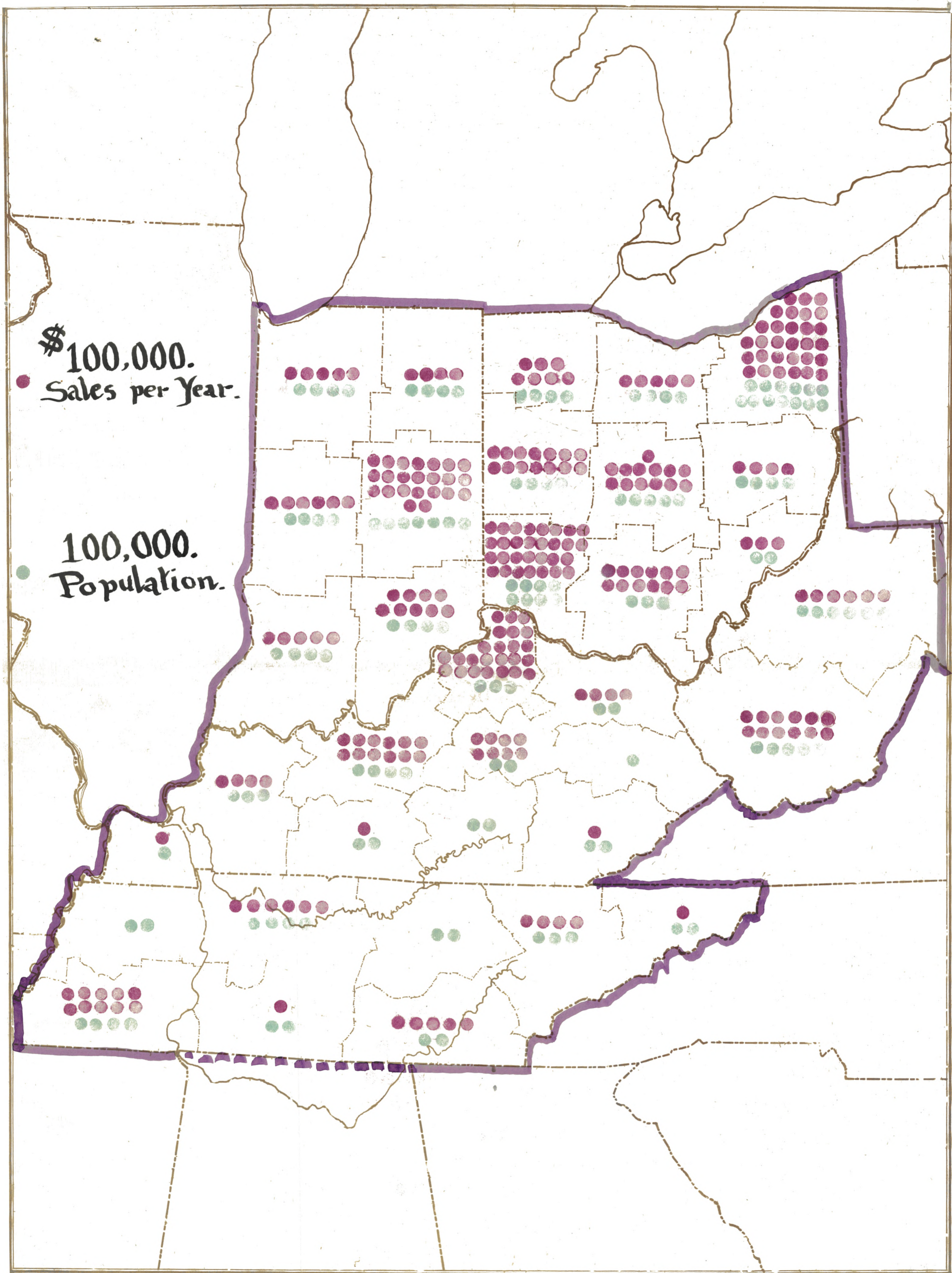
Main Portion
of the
Metropolitan District.

MENDENHALL'S
NEW
GUIDE
OF MAP
CINCINNATI
SHOWING
LATEST ANNEXATIONS
PUBLISHED BY
C.S. MENDENHALL
MAP PUBLISHER CINCINNATI

EXPLANATION
ELECTRIC RAILROADS
CANALS
CITY LIMITS
WARD BOUNDARIES
TOWN LIMITS
TOWNSHIP LINES
SECTION LINES

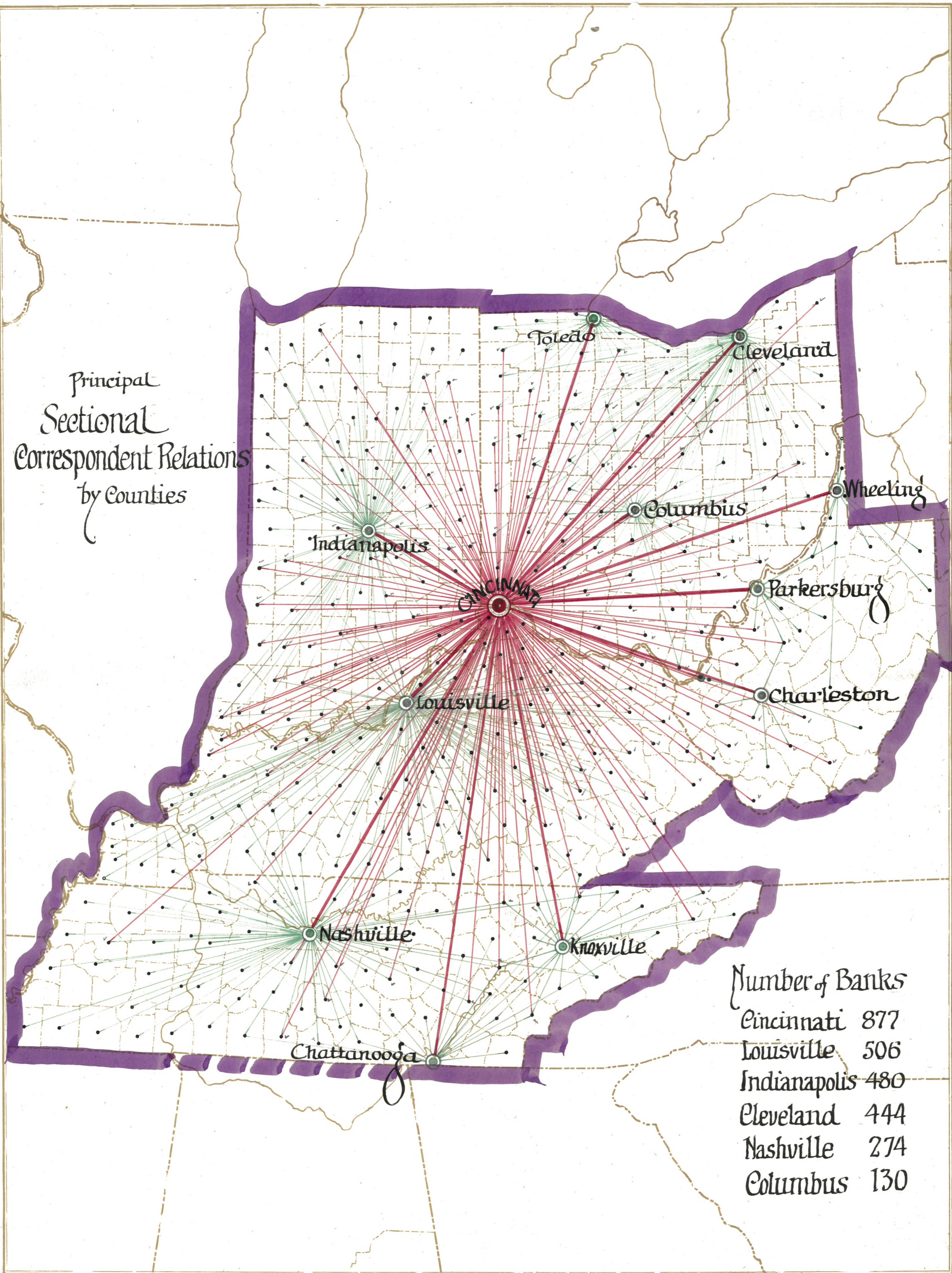
NOTICE
VINE ST. DIVIDES THE CITY EAST & WEST

MAP SHOWING THE
NEW ANNEXED TERRITORY
WEST OF ANDERSONS FERRY



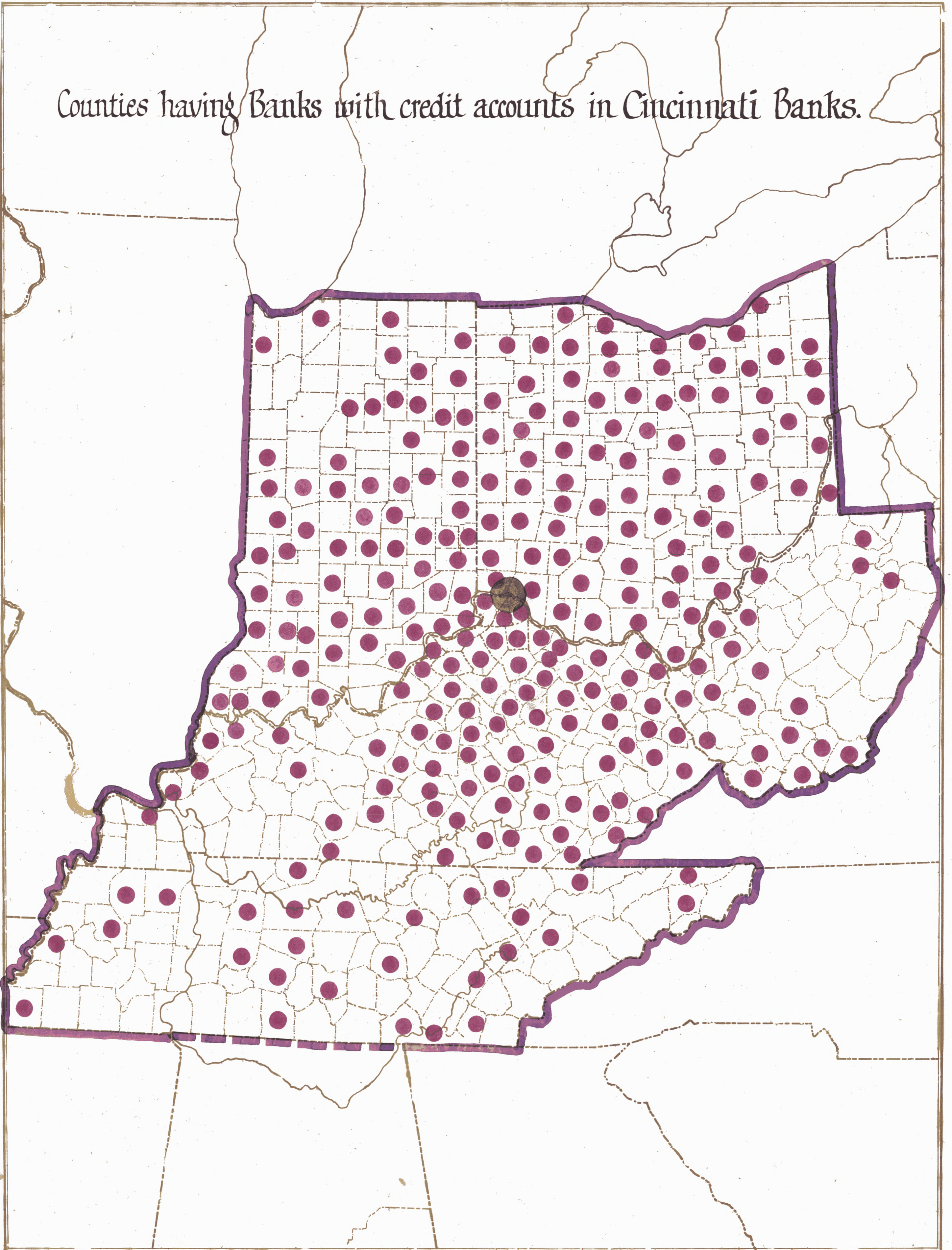
Sectional Trade Distribution.

Principal
Sectional
Correspondent Relations
by Counties



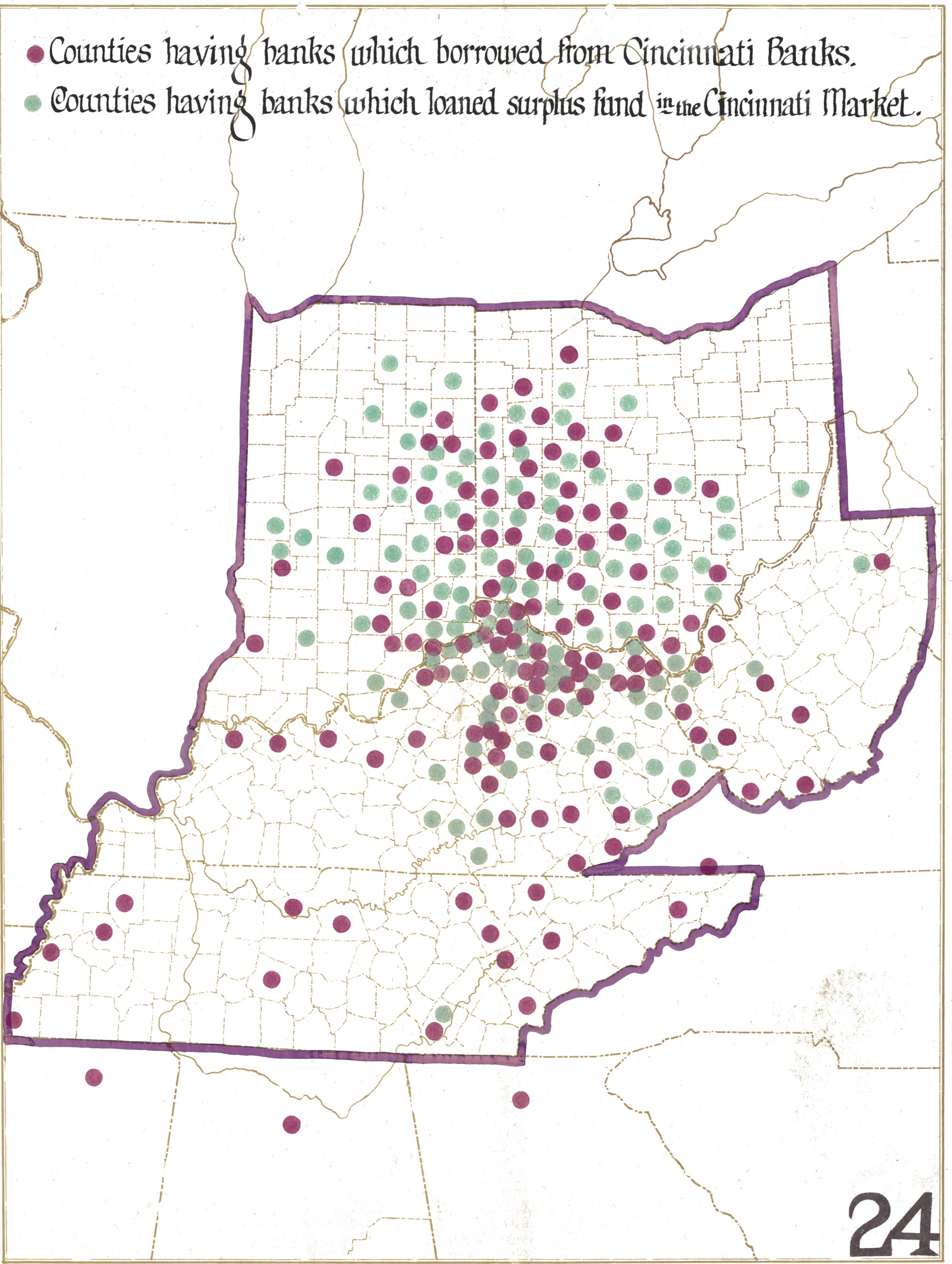
Number of Banks	
Cincinnati	877
Louisville	506
Indianapolis	480
Cleveland	444
Nashville	274
Columbus	130

Counties having Banks with credit accounts in Cincinnati Banks.



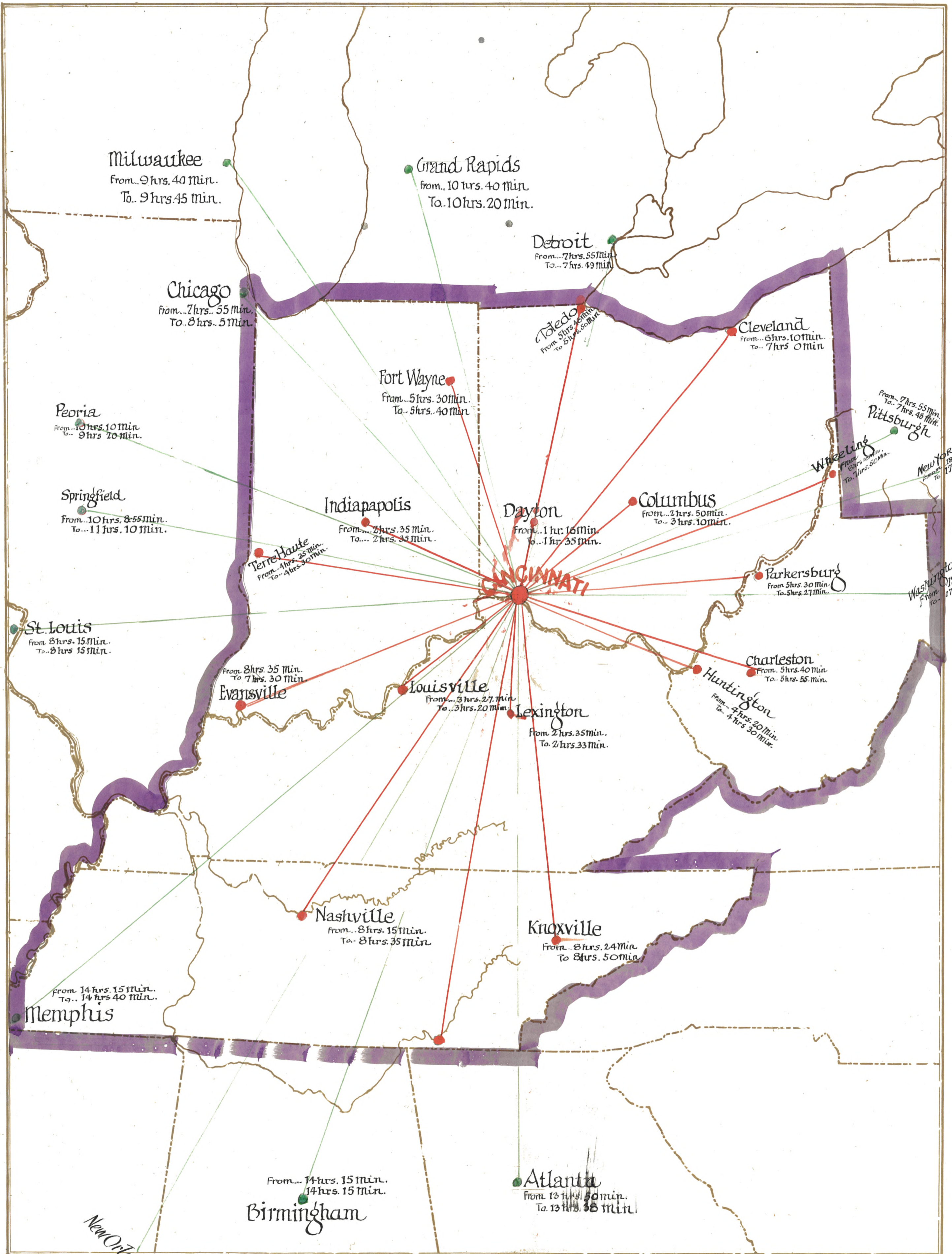
Digitized for FRASER
<http://fraser.stlouisfed.org/>
Federal Reserve Bank of St. Louis

- Counties having banks which borrowed from Cincinnati Banks.
- Counties having banks which loaned surplus fund in the Cincinnati Market.

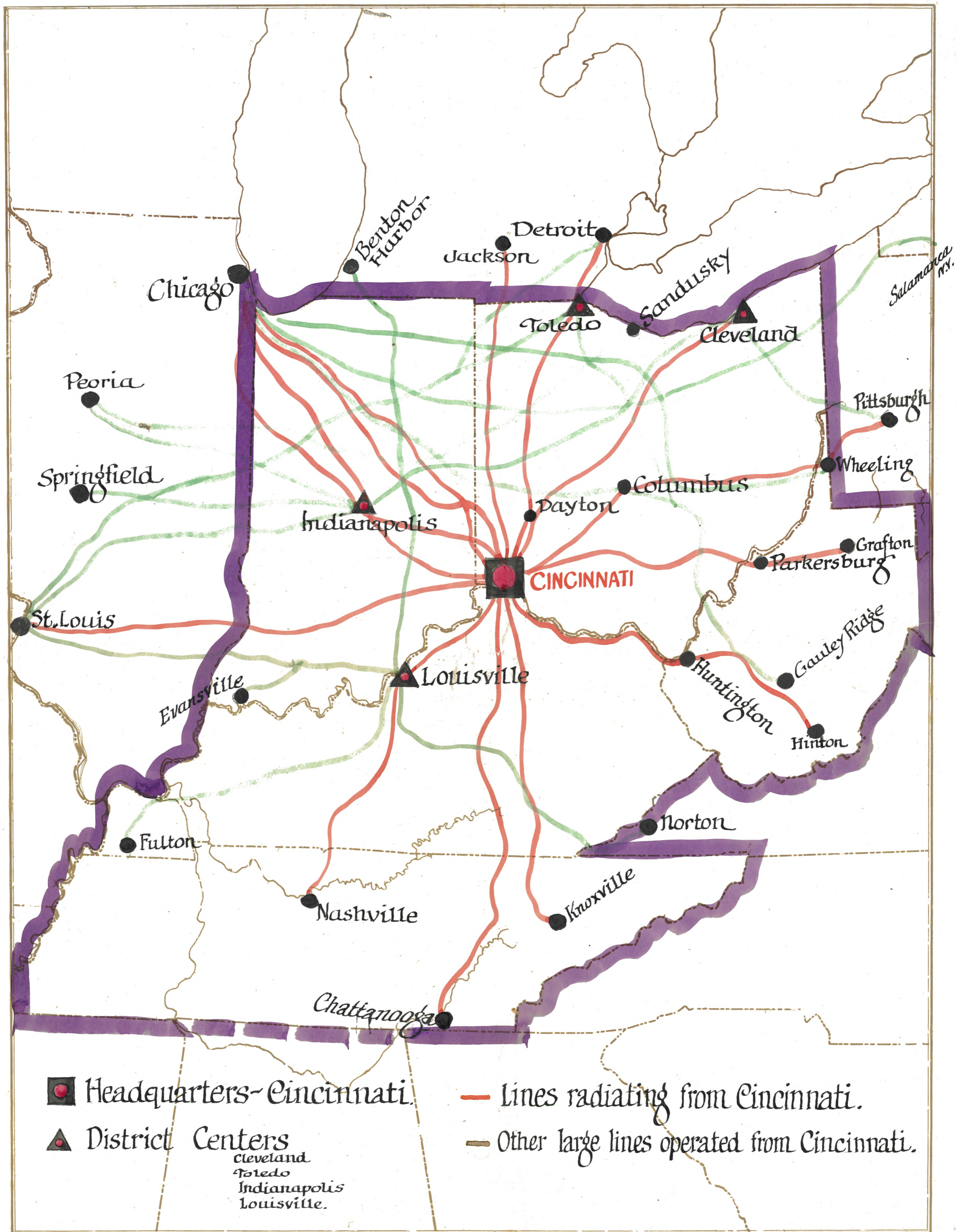


Country Bank Loans in Cincinnati in 1913

Digitized for FRASER
<http://fraser.stlouisfed.org/>
Federal Reserve Bank of St. Louis



Mails From and To Cincinnati ~ 25



■ Headquarters - Cincinnati.

▲ District Centers
 Cleveland
 Toledo
 Indianapolis
 Louisville.

— Lines radiating from Cincinnati.

— Other large lines operated from Cincinnati.

Digitized for FRASER
<http://fraser.stlouisfed.org/>
 Federal Reserve Bank of St. Louis

Coin
Shipments and Receipts
Sub-Treasury

- Receipts
- Shipments

