

122.2-8 - Transfer of Humphreys County, Miss.
from 6th to 8th FRDistrict
SHARKEY + Y#200

TRANSFER

RETURN TO
GENERAL FILES
DO NOT REMOVE ANY
PAPERS FROM THIS FILE

*Changes in
territory
Hampshire
Miss.
To 8th District
from 6th*

122 176

FEDERAL RESERVE BOARD FILE
122-2-8

February 11, 1920.

Mr. T. P. Kane,
Deputy Comptroller of the Currency,
Washington, D. C.

Dear Sir:-

Replying to your letter of February 10,
requesting to be furnished with a list of the banks
which were transferred from the Sixth to the Eighth
Federal Reserve District in connection with the change
in district boundaries as announced on page 59 of the
January, 1920, Federal Reserve Bulletin, you are advised
that there are no member banks in the territory affected
by the change.

Very truly yours,

(Signed) R. G. Emerson
Assistant Secretary.

122.2-8



TREASURY DEPARTMENT

RECEIVED
FEB 11 1920
OFFICE OF
THE GOVERNOR
WASHINGTON

February 10, 1920.

OFFICE OF
COMPTROLLER OF THE CURRENCY
ADDRESS REPLY TO
COMPTROLLER OF THE CURRENCY

Federal Reserve Board,
Washington, D. C.

Gentlemen:

On page 59 of the Federal Reserve Bulletin for January, 1920, there is a notation in regard to "Change in District Boundaries".

It will be appreciated if you will furnish this office with a list of the banks which were transferred from the Sixth to the Eighth Federal Reserve District.

Respectfully,

J. K. Kane
Deputy Comptroller.

Humphreys Co

H F

FEDERAL RESERVE BOARD FILE

122.2-8

FEDERAL RESERVE BANK
OF
ST. LOUIS

December 19, 1919.

Mr. W. T. Chapman, Secretary,
Federal Reserve Board,
Washington, D.C.

Dear Sir:

I wish to acknowledge receipt of your letter
of the 15th, enclosing copy of an order of the Board adopted at
its meeting on December 12th, assigning to the Eighth Federal
Reserve District the territory within the boundaries of the
newly created County of Humphreys, Mississippi.

We will be governed accordingly.

Yours very truly,

W. Mc. Martin

Chairman of the Board.



ORIGINAL RECEIVED BY 100 FILE

M. W. BELLBORN, GOVERNOR
L. C. ADELSON, DEPUTY GOVERNOR
M. W. BELL, CASHIER
W. B. ROPER, ASST CASHIER
W. R. PATTERSON, ASST CASHIER
R. A. SIMS, ASST CASHIER
J. L. CAMPBELL, ASST CASHIER
H. F. CONNIFF, ASST CASHIER
J. M. SLATTERY, SECRETARY

FEDERAL RESERVE BANK OF ATLANTA.

JOS. A. MCCORD,
CHAIRMAN OF THE BOARD AND
FEDERAL RESERVE AGENT
EDW. T. BROWN,
DEPUTY CHAIRMAN
WARD ALBERTSON,
ASST FEDERAL RESERVE AGT.
CREED TAYLOR,
GENERAL AUDITOR

December 19, 1919.

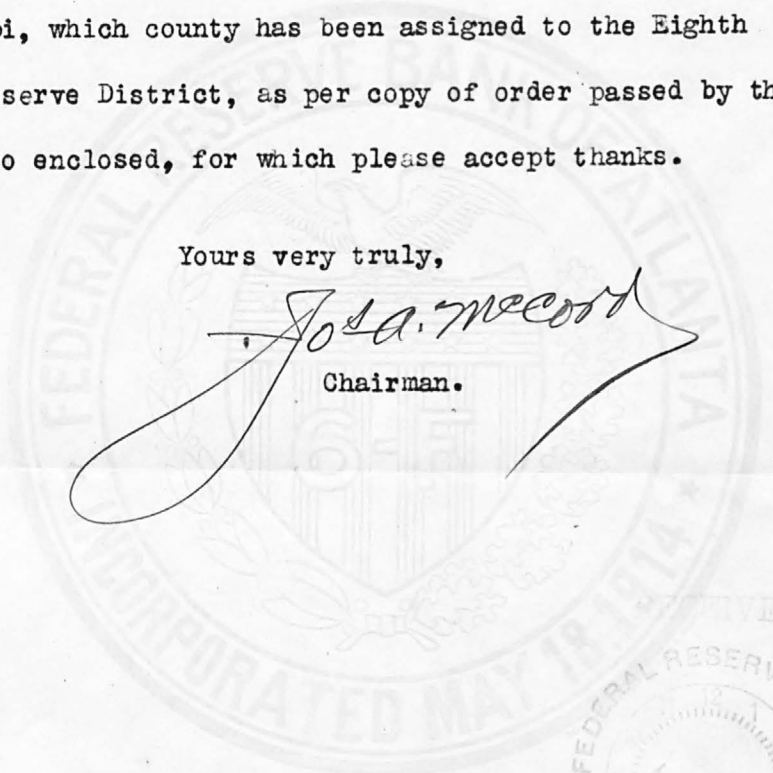
Mr. W. T. Chapman, Secretary,
Federal Reserve Board,
Washington, D. C.

Dear Sir:

I beg leave to acknowledge receipt of your
favor of the 15th instant relative to the County of Humphreys,
Mississippi, which county has been assigned to the Eighth
Federal Reserve District, as per copy of order passed by the
Board, also enclosed, for which please accept thanks.

Yours very truly,

Jos. A. McCord
Chairman.



✓

1222-2-8

December 15, 1919.

Mr. J. A. McCord,
Chairman, Federal Reserve Bank,
Atlanta, Ga.

Dear Sir:

As you are doubtless aware, the County of
Humphreys, Mississippi, has been created out of parts
of the following five counties:

Holmes, Sunflower and Washington;
In Eighth Federal Reserve District, and
Sharkey and Yazoo;
In Sixth Federal Reserve District.

At its meeting on December 12th the Board approved
order as per copy enclosed, assigning to the Eighth Fed-
eral Reserve District, all of the territory within the
boundaries of the newly created county.

Very truly yours,

Secretary.

C/W

122.2-8

December 15, 1919.

Mr. William Mc. Martin,
Chairman, Federal Reserve Bank,
St. Louis, Mo.

Dear Sir:

In response to your letter of December 9th, I en-
close herewith copy of an order of the Board adopted
at its meeting on December 12th, assigning to the
Eighth Federal Reserve District the territory within
the boundaries of the newly created County of Humphreys,
Mississippi.

Very truly yours,

Secretary.

C/w

(See minutes of Dec. 12, 1919, for copy of order)

Office Correspondence

FEDERAL RESERVE
BOARD

122.2-8

Date December 15, 1919.

To Mr. Williams,

Subject: Order defining boundary line
between the Sixth and Eight Federal
Reserve Districts.

From Mr. Chapman.

2-8495

12/12/19

There is transmitted herewith copy of above order for filing with the certificate of the Reserve Bank Organization Committee.

Respectfully,

Secretary.

Office Correspondence

FEDERAL RESERVE BOARD

122.2-8

Date _____

Dec. 13, 1919

To Governor Harding

Subject: _____

From Mr. Harrison.


2-8495

My dear Governor Harding:

12/12/19

I am handing you herewith a draft of order covering the action taken by the Federal Reserve Board at its meeting on December 12, with reference to the adjustment of the boundary between the Sixth and Eighth Federal Reserve Districts. This adjustment was made necessary because of a change in the northern boundaries of Sharkey and Yazoo Counties, which under the decision of the Reserve Bank Organization Committee fixed the boundary between the Sixth and Eighth Federal Reserve Districts.

Respectfully,



General Counsel.

GLH-sad

Office Correspondence

FEDERAL RESERVE
BOARD

122-2-8

Date Dec. 13, 1919.

To Mr. Harrison,

Subject: Assignment of Humphreys County,
Minnesota, to St. Louis District.

From Mr. Chapman.

2-8495

MHC

I give below a memorandum of the action taken at Board meeting yesterday on above subject:

" Letter dated December 9th from the Federal Reserve Agent at St. Louis, requesting that he be advised as to whether or not the newly created County of Humphreys, Miss., would be assigned to the Sixth or Eighth Federal Reserve District. The Secretary reported that there are no member banks located in the newly created county.

On motion duly seconded, it was voted that whatever member banks may hereafter be located in the County of Humphreys, Miss., be made members of the Federal Reserve Bank of St. Louis."

I understand there is a prescribed form to be gone through in a case of this kind, and I would appreciate it very much if you will let me have a formal minute to cover this point in the proper manner.

P.C. please

*Humphreys Co
Mississippi*

8

722-28
file date
12/12/19

The Federal Reserve Board, on December 12, voted to assign to the Eighth Federal Reserve District the new county of Humphreys in the State of Mississippi, comprising territory formerly included partially in each of Sharkey, Yazoo, Washington, Sunflower and Holmes Counties; and that notwithstanding the changes in the boundary lines, the determination of the Reserve Bank Organization Committee, which defined the Sixth Federal Reserve District as including among other things "all that part of Mississippi located south of the northern boundary of the following counties: Issaquena, Sharkey, Yazoo, Kemper, Madison, Deake, and Neshoba", should apply to all that part of Mississippi located south of the northern boundaries of the counties specified above, as defined after the creation of the new county of Humphreys.

*We remember to
pay in new counties.*

Having been advised of the creation of the new County of Humphreys in the State of Mississippi, comprising territory formerly included partially in each of Sharkey, Yazoo, Washington, Sunflower and Holmes Counties, the Federal Reserve Board on December 12 voted to assign the new county to the Eighth Federal Reserve District.

The Board further defined the boundary of the Sixth Federal Reserve District, ^{in the State of Mississippi} as the northern boundary of the Counties of Issaquena,¹ Sharkey,² Yazoo,³ Kemper,⁴ Madison,⁵ Deake,⁶ and Neshoba, after the creation of the new County of Humphreys.

122.2-8
file date 12/12/19

Due to the creation of a new county in the State of Mississippi, known as Humphreys County, which is comprøsed of portions of the counties of Washington, Sunflower and Holmes in the 8th Federal Reserve District and Sharkey and Yazoo in the 6th Federal Reserve Districts, the Federal Reserve Board under date of December 12, 1919 ordered that the newly created county of Humphreys should be assigned to the 8th Federal Reserve (or St. Louis) District.

The boundary of the 8th Federal Reserve District in the State of Mississippi is, therefore, the southern boundary of the following counties: Washington, Humphreys, Holmes, Attala, Winston and Noxubee.

*Above prepared
by J.S.*



12/12/19

At a stated meeting of the Federal Reserve Board, duly held at its office in the City of Washington, District of Columbia, December 12, 1919.

PRESENT:

- Mr. Harding, Governor,
- Mr. Strauss, Vice-Governor,
- Mr. Miller,
- Mr. Williams,
- Mr. Chapman, Secretary.

.....
 :
 In the matter of the readjustment :
 - of - :
 the Federal reserve districts defin- :
 ed in the decision of the Reserve :
 Bank Organization Committee duly :
 rendered and filed in accordance with: :
 the provisions of the Federal Reserve: :
 Act, on April 2, 1914, designating :
 twelve Federal reserve cities and :
 defining the geographical limits of :
 the districts to be served. :
 :

ORDER DEFINING THE BOUNDARY LINE BETWEEN THE SIXTH AND EIGHTH FEDERAL RESERVE DISTRICTS.

WHEREAS under the terms of the decision of the Reserve Bank Organization Committee made April 2, 1914, in accordance with the terms of Section 2 of the Federal Reserve Act, it was determined that the Sixth Federal Reserve District shall include "the States of Alabama, Georgia, and Florida; all that part of Tennessee located east of the western boundary of the following counties; Stewart, Houston, Wayne, Humphreys, and Perry; all that part of Mississippi located south of the northern boundary of the following counties: Issaquena, Sharkey, Yazo, Kemper, Madison, Leflore, and Neshoba; and all of the south - eastern part of Louisiana located east of the western boundary of the following parishes: Pointe Coupee, Iberville, Assumption and Terrebonne, with the city of Atlanta, Ga., as the location of the Federal Reserve bank"; and

WHEREAS it was further determined that the Eighth Federal Reserve District shall include "the State of Arkansas; all that part of Missouri located east of the western boundary of the following counties; Harrison, Daviess, Caldwell, Ray, Lafayette, Johnson, Henry, St. Clair,

Cedar, Dade, Lawrence, and Barry; all that part of Illinois not included in district No. 7; all that part of Indiana not included in district No. 7; all that part of Kentucky not included in district No. 4; all that part of Tennessee not included in district No. 6; and all that part of Mississippi not included in district No. 6, with the city of St. Louis, Mo., as the location of the Federal Reserve bank; and

WHEREAS the Federal Reserve Board has been advised that certain parts of the northern boundaries of Sharkey and Yazoo Counties, Mississippi, which have heretofore formed part of the boundary line between the Sixth and Eighth Districts, have been moved further south in order to permit of the organization of a new county named "Humphreys" which new county comprises territory formerly included partially in each of Sharkey, Yazoo, Washington, Sunflower and Holmes Counties; and

WHEREAS the Federal Reserve Board is authorized under the terms of Section 2 of the Federal Reserve Act from time to time to readjust the Districts created by the Reserve Bank Organization Committee.

NOW, THEREFORE, IT IS ORDERED:

- (I) That that part of the determination of the Reserve Bank Organization Committee which defines the Sixth Federal Reserve District as to include among other things, "all that part of Mississippi located south of the northern boundary of the following counties: Issaquena, Sharkey, Yazoo, Kemper, Madison, Leake, and Neshoba", shall and is hereby made to apply to all that part of Mississippi located south of the northern boundary of the counties specified as defined after the creation of the county of Humphreys, so that the Eighth Federal Reserve District as determined by the Reserve Bank Organization Committee shall necessarily by its terms include all of the newly created county of Humphreys.
- (II) That the Federal Reserve Banks of St. Louis and Atlanta be notified of the fact that because of the change in the northern boundary of the counties of Sharkey and Yazoo, the decision of the Reserve Bank Organization Committee, together with this order of the Federal Reserve Board, operates so as to place the newly created county of Humphreys in the Eighth Federal Reserve District.
- (III) That a copy of this order be filed with the Comp-

- 3 -

troller of the Currency to be filed with the
certificate of the Reserve Bank Organization
Committee.

THE FEDERAL RESERVE BOARD

BY

Governor.

ATTEST:

Secretary.

Office Correspondence

FEDERAL RESERVE
BOARD

122-2-8

Date December 11, 1919.To Mr. Chapman.

Subject: _____

From Mr. Inlay.

2-8495

J.M.I.
12/9/19

Replying to your memorandum of this date in re ~~the~~ attached letter from Mr. Martin, you are advised that there are no member banks located in the territory affected by the geographical change.

Office Correspondence

FEDERAL RESERVE
BOARD

1222-8

Date Dec. 11, 1919.


To Mr. Inlay,

Subject:

From Mr. Chapman.

2-8495

12/9/19



The attached letter from Mr. Martin explains itself. In order that I may be in a position to report to the Board at its meeting tomorrow, will you please advise me what, if any, member banks are located in the territory affected by this geographical change.

122.2-8

FEDERAL RESERVE BANK
OF
ST. LOUIS

RECEIVED
DEC 11 1919
OFFICE OF
THE GOVERNOR.

December 9, 1919.

Honorable W. P. G. Harding, Governor,
Federal Reserve Board,
Washington, D. C.

Dear Governor Harding:

Herewith I send you the latest Rand-McNally map of
Mississippi. This shows a new county by the name of "Humphreys",
which appears to be made up of parts of the following five
counties:

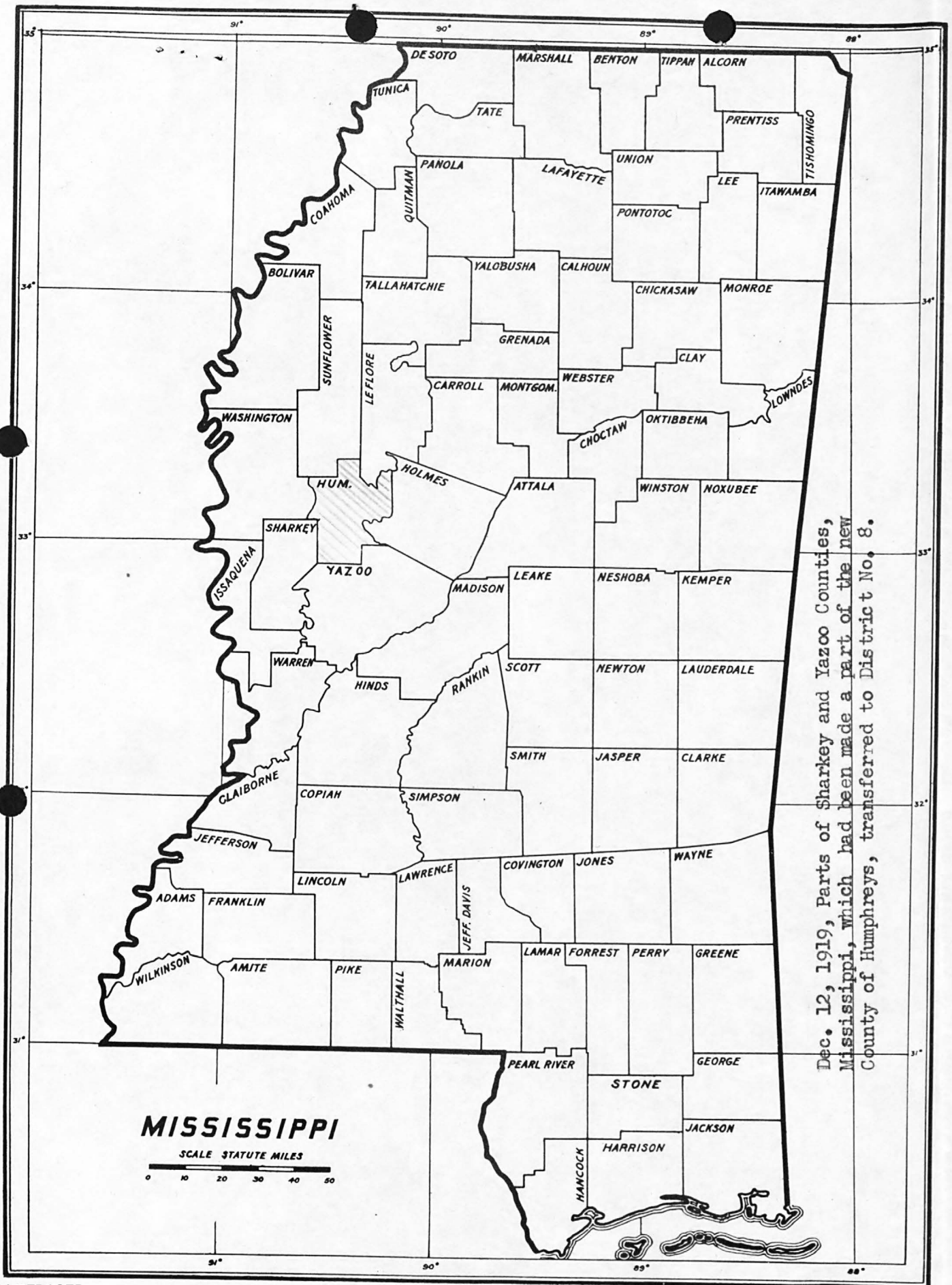
Holmes, Sunflower, and Washington in
the Eighth Federal Reserve District,
and
Sharkey and Yazoo in the Sixth Federal
Reserve District.

I am bringing this to your attention so that steps
may be taken to have this new county assigned to this district
or the sixth district, if such steps have not already been taken.

Yours very truly,

Mc Martin

Chairman of the Board.



Dec. 12, 1919, Parts of Sharkey and Yazoo Counties, Mississippi, which had been made a part of the new County of Humphreys, transferred to District No. 8.

MISSISSIPPI

