

122.1 - Changes in names or boundaries of
counties

TRANSFER

RETURN TO
GENERAL FILES
DO NOT REMOVE ANY
PAGES FROM THIS FILE
TRANSFER

FEDERAL RESERVE BANK
OF DALLAS

April 8, 1920

122.1.
FEDERAL RESERVE BOARD FILEX-1 867
3/19/20

Mr. R. G. Emerson, Assistant Secretary,
Federal Reserve Board,
Washington, D. C.

Dear Mr. Emerson:-


Receipt is acknowledged of yours of the 5th, re-
ferring to my reply to the Board's letter of March 19th,
X-1867, "Changes in names or boundaries of counties."

The fact that Beauregard Parish, Louisiana, is in the
Sixth District, was overlooked by us. As no changes in
Louisiana, affecting the territory in this and the Sixth
districts have recently been made, I assumed that the list,
which accompanied yours of the 19th ultimo, was correct; and
as previously mentioned, overlooked the fact that Beauregard
Parish was included.

I regret this omission, and remain,

Yours very truly,

CCH/MK


Assistant Federal Reserve Agent

RECEIVED



#11
122.1
FEDERAL RESERVE BOARD FILE
122.1
1-1867
April 5, 1920.

Mr. C. C. Hall, Assistant Federal Reserve Agent,
Federal Reserve Bank of Dallas,
Dallas, Texas.

Dear Sir:

Receipt is acknowledged of your letter of March 31 in reply to the Board's letter of March 19 (X-1867, "Changes in Names or Boundaries of Counties"), and changes as indicated by you have been made in our list of counties in New Mexico included in the Eleventh District.

It is our understanding, however, that the Parish of Beauregard in Louisiana is in the Sixth Federal Reserve District, and it is so shown in the Board's Annual Report for 1919.

Very truly yours,

Signed) R. G. Emerson

Assistant Secretary.

M

Office Correspondence

FEDERAL RESERVE
BOARD

Date April 2, 1920.

To Mr. Emerson

Subject: Changes in Names or Boundaries

From Miss Money

of Counties.

2-8495

On March 19 the Board sent a circular letter to the Chairman of all Federal Reserve Banks requesting that the lists of counties as they appeared in the 1918 Annual Report be brought up to date. Replies from the several Federal Reserve Banks give the following information with respect to the lists submitted.

BOSTON No changes.

NEW YORK No changes.

PHILADELPHIA No changes.

CLEVELAND No changes.

RICHMOND No changes. Alexandria County, Virginia, however, is now Arlington County.

ATLANTA No changes except those indicated by Board; namely addition of Beauregard County in Louisiana, and Stone County in Mississippi.

CHICAGO Correct except for spelling of two counties - "Mewago" should be "Newago" and "Ogenaw" should be "Ogemaw".

ST. LOUIS Correct except for the addition of Humphreys County, Mississippi (new) and change in the spelling of Tato County, Mississippi, to Tate. ✓

MINNEAPOLIS No changes. List of Montana counties, including new ones organized since meeting of State Legislature in 1918-19, given.

KANSAS CITY No changes.

DALLAS On March 26 Mr. Ramsey wrote that "if there are any changes your office will be promptly notified". No further information has been received. ✓ See copies April.

SAN FRANCISCO No changes except that Pershing County has been formed in Nevada. Complete list of counties shown in attached circulars.



FEDERAL RESERVE BANK
OF DALLAS

March 31, 1920

Federal Reserve Board,

Washington, D. C.

Gentlemen:-

Reference is made to Assistant Secretary Emerson's letter of March 19th, X-1867, on the subject of "Changes in Names or Boundaries of Counties:"

Agreeable to your instructions, I enclose a list showing the territory in the Eleventh District, and giving the names of the counties in states in this district, a portion of which is in other reserve districts.

A few additions will be noted in the list of counties in New Mexico. This is due to the division of some of the counties in that state, but the boundary lines of our territory there have not been changed.

No attempt has been made to show the population. If that is essential, however, and it is not available from other sources, I will be very glad to endeavor to secure the data.

Yours very truly

Charles L. Miller
Assistant Federal Reserve Agent

CCH/MK
Encl.



DISTRICT NO. 11 - DALLAS

ARIZONA (southeastern part) Counties:

Cochise Pima Graham Santa Cruz Greenlee

LOUISIANA (northern part) Parishes:

Bienville	Claiborne	Jackson	Ouachita	Webster
Bossier	Concordia	LaSalle	Red River	West Carroll
Beauregard	DeSoto	Lincoln	Richland	Winn.
Caddo	East Carroll	Madison	Sabine	
Caldwell	Franklin	Morehouse	Tensas	
Catahoula	Grant	Natchitoches	Union	

NEW MEXICO (southern part) Counties

Bernalillo	Eddy	Lincoln	Quay	Socorro
Chaves	Grant	Luna	Roosevelt	Torrence
Curry	Guadalupe	Otero	Sierra	Valencia
DeBaca	Hidalgo			
Dona Ana	Lea			

OKLAHOMA (southeastern part) Counties

Atoka	Choctaw	Johnston	Marshall	Pushmataha
Bryan	Coal	McCurtain		

TEXAS

FEDERAL RESERVE BANK OF PHILADELPHIA

925 CHESTNUT STREET

OFFICE OF THE
CHAIRMAN OF THE BOARD AND
FEDERAL RESERVE AGENT

March 25, 1920.

Mr. R. G. Emerson, Assistant Secretary,
Federal Reserve Board,
Washington, D. C.

Dear Sir:-

We beg to acknowledge receipt of your letter of March 24
relative to "Changes in names or boundaries of counties."

In reply wish to state that the Board's list is correct
as you have it.

Yours very truly,

Arthur E. Post

^W
Assistant Federal Reserve Agent.



122.1

FEDERAL RESERVE BANK
OF SAN FRANCISCO

JOHN PERRIN
CHAIRMAN OF THE BOARD
AND FEDERAL RESERVE AGENT

March 25, 1920.

Subject: Changes in names or boundaries of counties.

Federal Reserve Board,
Washington, D. C.

Dear Sirs:

Replying to your circular letter of 19th instant (X-1867) beg to state that there has been no change in the names or boundaries of counties in this district, except that the South half of Humbolt County in Nevada has been cut off to form the new county of Pershing.

I enclose herewith our Circulars B, C, F, G, H, I, and J, which give the names of the counties in the several districts covered by this home office and its branches.

Yours very truly,



Assistant Federal Reserve Agent.



Encls.

DISTRICT NO. 12—SAN FRANCISCO (6,952,015).

Arizona (northwestern part) (148,534). Counties:

Apache.	Gila.	Mohave.	Pinal.	Yuma.
Coconino.	Maricopa.	Navajo.	Yavapai.	

California (3,164,602).
Idaho (470,061).
Nevada (116,744).
Oregon (901,368).
Utah (458,539).
Washington (1,692,167).

OK. [Signature] [Signature] [Signature]
Pres. Fed. Res. Sys.

The Twelfth Federal Reserve District includes all of the States of

CALIFORNIA

NEVADA

ARIZONA

OREGON

IDAHO

★ Except the Counties of

WASHINGTON

UTAH

COCHISE

GRAHAM

GREENLEE

PIMA

SANTA CRUZ



HEAD OFFICE

HEAD OFFICE—SAN FRANCISCO

Established November 16, 1914

Territory:

CALIFORNIA..... The following Counties:

Alameda	Kern	Napa	Shasta
Alpine	Kings	Nevada	Sierra
Amador	Lake	Placer	Siskiyou
Butte	Lassen	Plumas	Solano
Calaveras	Madera	Sacramento	Sonoma
Colusa	Marin	San Benito	Stanislaus
Contra Costa	Mariposa	San Francisco	Sutter
Del Norte	Mendocino	San Joaquin	Tehama
El Dorado	Merced	San Luis Obispo	Trinity
Fresno	Modoc	San Mateo	Tulare
Glenn	Mono	Santa Clara	Tuolumne
Humboldt	Monterey	Santa Cruz	Yolo
			Yuba

NEVADA..... The following Counties:

Churchill	Ⓞ Humboldt	Nye	Ⓞ Pershing
Douglas	Lander	Ormsby	
Esmeralda	Lyon	Storey	
Eureka	Mineral	Washoe	

OREGON Klamath Falls, Lakeview and Merrill.

Directors:

CLASS "A"

C. K. McINTOSH,
Vice-President Bank of California N. A.,
San Francisco, California

J. E. FISHBURN,
President Merchants National Bank,
Los Angeles, California

M. A. BUCHAN,
President First National Bank,
Palo Alto, California

CLASS "B"

A. B. C. DOHRMANN,
President Dohrmann Commercial Company,
San Francisco, California

JOHN A. MCGREGOR,
Pacific Coast representative
Bethlehem Shipbuilding Corporation, Ltd.

ELMER H. COX,
President Weed Lumber Co.,
Madera, California

CLASS "C"

JOHN PERRIN, Chairman,
and Federal Reserve Agent,
San Francisco, California

EDWARD ELLIOTT,
Attorney and Professor of
International Law, University of California,
Berkeley, California

WALTON N. MOORE, Deputy Chairman,
President Walton N. Moore
Dry Goods Company,
San Francisco, California

Member of Advisory Council:

A. L. MILLS,
President First National Bank,
Portland, Oregon

BRANCH OFFICE

SPOKANE BRANCH

Established July 26, 1917

Territory of Spokane Branch:

WASHINGTON.....The following Counties:

Adams	Columbia	Garfield	Pend Oreille	Whitman
Asotin	Douglas	Grant	Spokane	Yakima
Benton	Ferry	Lincoln	Stevens	
Chelan	Franklin	Okanogan	Walla Walla	

IDAHO.....The following Counties:

Benewah	Boundary	Idaho	Latah	Nez Perce
Bonner	Clearwater	Kootenai	Lewis	Shoshone

Directors for Spokane Branch:

CHAS. A. McLEAN, Manager of Branch

D. W. TWOHY,
President Old National Bank,
Spokane, Washington


PETER MCGREGOR,
President McGregor Land and Livestock Co.,
Hooper, Washington

R. L. RUTTER,
President Spokane and Eastern Trust Co.,
Spokane, Washington


G. I. TOEVS,
Vice-President Centennial Mill Company
Seattle, Washington

Facsimile Specimen Signatures of Officers:

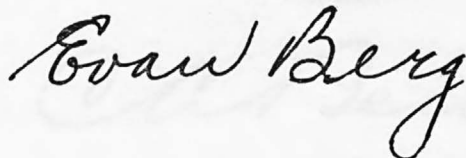
CHAS. A. McLEAN,
Manager,
will sign:




W. L. PARTNER,
Cashier,
will sign:



EVAN BERG,
Assistant Cashier,
will sign:



E. W. MORTON,
Assistant Auditor,
will sign:



(Authorized to sign reconcilements
and correspondence only.)

The signatures of two officers are required on all checks or orders for transfer of funds.

The Governor, Deputy Governor, Assistant Deputy Governor, Cashier, or senior Assistant Cashier, may sign as Acting Manager of any Branch, and any one of these, or any Assistant Cashier, may sign as Acting Cashier of any Branch.

BRANCH OFFICE

SEATTLE BRANCH

Established September 19, 1917

Territory of Seattle Branch:

WASHINGTON.....The following Counties:

Clallam	King	Mason	Skagit
Grays Harbor	Kitsap	Pacific	Snohomish
Island	Kittitas	Pierce	Thurston
Jefferson	Lewis	San Juan	Whatcom

Directors for Seattle Branch:

C. J. SHEPHERD, Manager of Branch

M. F. BACKUS,
President National Bank of Commerce,
Seattle, Washington

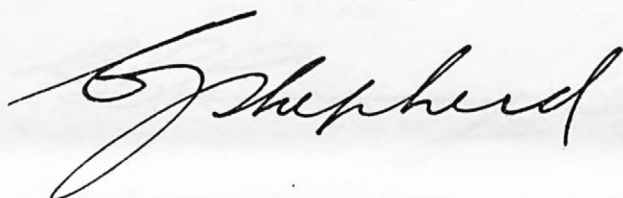
CHAS. H. CLARKE,
President Kelley Clarke Company,
Seattle, Washington

M. A. ARNOLD,
President First National Bank,
Seattle, Washington

CHAS. E. PEABODY,
Chairman of the Board of Directors
of Puget Sound Navigation Company,
Seattle, Washington

Facsimile Specimen Signatures of Officers:

C. J. SHEPHERD,
Manager,
will sign:



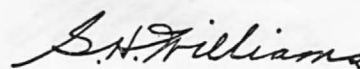
D. L. DAVIS,
Cashier,
will sign:



C. A. BEMIS,
Assistant Cashier,
will sign:



G. H. WILLIAMS,
Assistant Auditor,
will sign:



(Authorized to sign reconcilements
and correspondence only.)

The signatures of two officers are required on all checks or orders for transfer of funds.

The Governor, Deputy Governor, Assistant Deputy Governor, Cashier, or senior Assistant Cashier, may sign as Acting Manager of any Branch, and any one of these, or any Assistant Cashier, may sign as Acting Cashier of any Branch.

BRANCH OFFICE

PORTLAND BRANCH

Established October 1, 1917

Territory of Portland Branch:

OREGON.....Entire State

Except Klamath Falls, Lakeview and Merrill, which are affiliated with Head Office.

WASHINGTON..... The following Counties:

Clarke	Klickitat	Wahkiakum
Cowlitz	Skamania	

Directors for Portland Branch:

C. L. LAMPING, Manager of Branch

J. C. AINSWORTH,

President United States National Bank,
Portland, Oregon

NATHAN STRAUSS,

General Manager Fleischner Mayer and
Company, Portland, Oregon

E. COOKINGHAM,

President Ladd & Tilton Bank,
Portland, Oregon

J. N. TEAL,

Attorney-at-Law,
Portland, Oregon

Facsimile Specimen Signatures of Officers:


C. L. LAMPING,
Manager,
will sign:



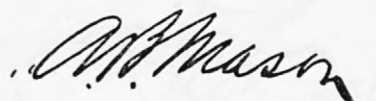
FREDERICK GREENWOOD,
Cashier,
will sign:



R. B. WEST,
Assistant Cashier,
will sign:



A. B. MASON,
Assistant Auditor,
will sign:



(Authorized to sign reconcilements
and correspondence only.)

The signatures of two officers are required on all checks or orders for transfer of funds.

The Governor, Deputy Governor, Assistant Deputy Governor, Cashier, or senior Assistant Cashier, may sign as Acting Manager of any Branch, and any one of these, or any Assistant Cashier, may sign as Acting Cashier of any Branch.

BRANCH OFFICE

SALT LAKE CITY BRANCH

Established April 1, 1918

Territory of Salt Lake City Branch:

UTAHEntire State

IDAHOThe following Counties:

Ada	Boise	Custer	Jefferson	Owyhee
Adams	Bonneville	Elmore	Lemhi	Payette
Bannock	Butte	Franklin	Lincoln	Power
Bear Lake	Camas	Fremont	Madison	Teton
Bingham	Canyon	Gem	Minidoka	Twin Falls
Blaine	Cassia	Gooding	Oneida	Valley
				Washington

NEVADAThe following Counties:

Clark	Elko	Lincoln	White Pine
-------	------	---------	------------

Directors for Salt Lake City Branch:

CHAS. H. STEWART, Acting Manager of Branch

L. H. FARNSWORTH,
President Walker Brothers, Bankers,
Salt Lake City, Utah

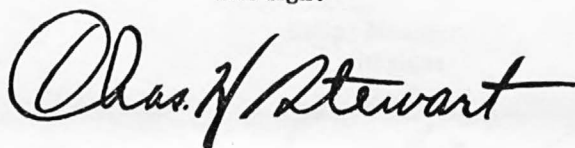
G. G. WRIGHT,
Assistant General Manager, Consolidated
Wagon and Machine Company,
Salt Lake City, Utah

CHAPIN A. DAY,
President Ogden Portland Cement Company,
Ogden, Utah


LAFAYETTE HANCHETT,
Mining Engineer,
Salt Lake City, Utah

Facsimile Specimen Signatures of Officers:


CHAS. H. STEWART,
Acting Manager,
will sign:



J. C. GALBRAITH,
Cashier,
will sign:



PAUL M. LEE,
Assistant Cashier,
will sign:



W. F. COX,
Assistant Auditor,
will sign:



(Authorized to sign reconcilements
and correspondence only.)

The signatures of two officers are required on all checks or orders for transfer of funds. The Governor, Deputy Governor, Assistant Deputy Governor, Cashier, or senior Assistant Cashier, may sign as Acting Manager of any Branch, and any one of these, or any Assistant Cashier, may sign as Acting Cashier of any Branch.

BRANCH OFFICE

LOS ANGELES BRANCH

Established January 2, 1920

Territory of Los Angeles Branch:

CALIFORNIA.....The following Counties:

Imperial	Orange	San Diego
Inyo	Riverside	Santa Barbara
Los Angeles	San Bernardino	Ventura

ARIZONA.....The following Counties:

Apache	Maricopa	Pinal
Coconino	Mohave	Yavapai
Gila	Navajo	Yuma

Directors for Los Angeles Branch:

IRA CLERK, Acting Manager of Branch

A. J. WATERS,
President Citizens National Bank,
Los Angeles, California

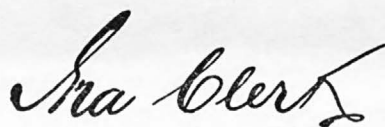
HENRY M. ROBINSON,
Attorney-at-law,
Pasadena, California

JOSEPH F. SARTORI,
President Security Trust & Savings Bank,
Los Angeles, California

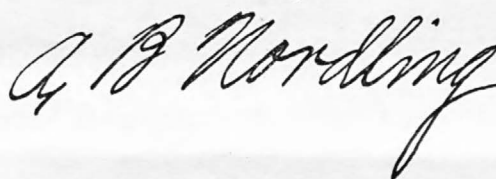
ISAAC B. NEWTON,
Capitalist, formerly of Harper & Reynolds Co.,
Los Angeles, California

Facsimile Specimen Signatures of Officers:


IRA CLERK,
Acting Manager,
will sign:



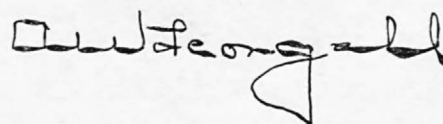
A. B. NORDLING,
Cashier,
will sign:



H. N. MANGELS,
Assistant Cashier,
will sign:



A. W. SCOUGALL,
Assistant Auditor,
will sign:



(Authorized to sign reconcilements
and correspondence only.)

The signatures of two officers are required on all checks or orders for transfer of funds.

The Governor, Deputy Governor, Assistant Deputy Governor, Cashier, or senior Assistant Cashier, may sign as Acting Manager of any Branch, and any one of these, or any Assistant Cashier, may sign as Acting Cashier of any Branch.

1221

Return
to E. M.

March 24, 1920.

Mr. Arthur E. Post, Assistant Federal Reserve Agent,
Federal Reserve Bank of Philadelphia,
Philadelphia, Pennsylvania.

Dear Sir:

Receipt is acknowledged of your letter of
March 23 in reply to the Board's letter of March 19
(X-1867, "Changes in names or boundaries of counties").

You state that the list of counties in the
Third Federal Reserve District, as indicated in the
extract from the Board's Annual Report which was en-
closed with the letter above referred to, is incomplete.
If you will refer to the enclosed list I believe you
will find that the State of Delaware and the counties
in the State of New Jersey which you enumerate are in-
cluded. I presume, therefore, that the Board's list
is correct as it now stands.

Very truly yours,

Assistant Secretary.

M

122.1

FEDERAL RESERVE BANK
OF
ST. LOUIS

March 24, 1920.

Mr. R. G. Emerson, Assistant Secretary,
Federal Reserve Board,
Washington.

Dear Sir:

Referring to your favor of the 19th inst., herewith
I return the list showing the counties in this district. We
have added Humphreys County (new), Mississippi, and have also
changed Tato to Tate County, Mississippi.

In accordance with your request, we will advise you
of any changes in the names of counties, or changes in county
lines which may affect the boundaries of this district.

Yours very truly,

Wm Mc Martin

Chairman of the Board.



DISTRICT NO. 8—ST. LOUIS (9,403,997).

Arkansas (1,806,276). *all counties*

Illinois (southern part) (1,274,592). Counties:

Adams. ✓	Effingham. ✓	Jefferson. ✓	Montgomery. ✓	Saline. ✓
Alexander. ✓	Fayette. ✓	Jersey. ✓	Morgan. ✓	Scott. ✓
Bond. ✓	Franklin. ✓	Johnson. ✓	Perry. ✓	Union. ✓
Brown. ✓	Gallatin. ✓	Lawrence. ✓	Pike. ✓	Wabash. ✓
Calhoun. ✓	Greene. ✓	Macoupin. ✓	Pope. ✓	Washington. ✓
Clay. ✓	Hamilton. ✓	Madison. ✓	Pulaski. ✓	Wayne. ✓
Clinton. ✓	Hardin. ✓	Marion. ✓	Randolph. ✓	White. ✓
Crawford. ✓	Jackson. ✓	Massac. ✓	Richland. ✓	Williamson. ✓
Edwards. ✓	Jasper. ✓	Monroe. ✓	St. Clair. ✓	

Indiana (southern part) (608,798). Counties:

Clark. ✓	Gibson. ✓	Knox. ✓	Pike. ✓	Switzerland. ✓
Crawford. ✓	Greene. ✓	Lawrence. ✓	Posey. ✓	Vanderburg. ✓
Daviess. ✓	Harrison. ✓	Martin. ✓	Scott. ✓	Warwick. ✓
Dubois. ✓	Jackson. ✓	Orange. ✓	Sullivan. ✓	Washington. ✓
Floyd. ✓	Jefferson. ✓	Perry. ✓	Spencer. ✓	

Kentucky (western part) (1,362,682). Counties:

Adair. ✓	Casey. ✓	Hancock. ✓	McLean. ✓	Shelby. ✓
Allen. ✓	Christian. ✓	Hardin. ✓	Marion. ✓	Simpson. ✓
Anderson. ✓	Clinton. ✓	Hart. ✓	Marshall. ✓	Spencer. ✓
Ballard. ✓	Crittenden. ✓	Henderson. ✓	Meade. ✓	Taylor. ✓
Barren. ✓	Cumberland. ✓	Henry. ✓	Mercer. ✓	Todd. ✓
Boyle. ✓	Daviess. ✓	Hickman. ✓	Metcalfe. ✓	Trigg. ✓
Breckenridge. ✓	Edmonson. ✓	Hopkins. ✓	Monroe. ✓	Trimble. ✓
Bullitt. ✓	Franklin. ✓	Jefferson. ✓	Muhlenberg. ✓	Union. ✓
Butler. ✓	Fulton. ✓	Larue. ✓	Nelson. ✓	Warren. ✓
Caldwell. ✓	Gallatin. ✓	Livingston. ✓	Ohio. ✓	Washington. ✓
Calloway. ✓	Graves. ✓	Logan. ✓	Oldham. ✓	Wayne. ✓
Carlisle. ✓	Grayson. ✓	Lyon. ✓	Owen. ✓	Webster. ✓
Carroll. ✓	Greene. ✓	McCracken. ✓	Russell. ✓	

Mississippi (northern part) (995,689). Counties:

Alcorn. ✓	Clay. ✓	Leflore. ✓	Pontotoc. ✓	Tunica. ✓
Attala. ✓	Coahoma. ✓	Lowndes. ✓	Prentiss. ✓	Union. ✓
Benton. ✓	De Soto. ✓	Marshall. ✓	Quitman. ✓	Washington. ✓
Bolivar. ✓	Grenada. ✓	Monroe. ✓	Sunflower. ✓	Webster. ✓
Calhoun. ✓	Holmes. ✓	Montgomery. ✓	Tallahatchie. ✓	Winston. ✓
Carroll. ✓	Itawamba. ✓	Noxubee. ✓	Tate. ✓	Yalobusha. ✓
Chickasaw. ✓	Lafayette. ✓	Oktibbeha. ✓	Tippah. ✓	
Choctaw. ✓	Lee. ✓	Panola. ✓	Tishomingo. ✓	

Missouri (eastern part) (2,666,521). Counties: All except those included in district No. 10.

Tennessee (western part) (689,439). Counties:

Benton. ✓	Dyer. ✓	Haywood. ✓	McNairy. ✓	Weakley. ✓
Carroll. ✓	Fayette. ✓	Henderson. ✓	Madison. ✓	
Chester. ✓	Gibson. ✓	Henry. ✓	Obion. ✓	
Crockett. ✓	Hardeman. ✓	Lake. ✓	Shelby. ✓	
Decatur. ✓	Hardin. ✓	Lauderdale. ✓	Tipton. ✓	



122.1

FEDERAL RESERVE BANK
OF
KANSAS CITY

ASA E. RAMSAY,
CHAIRMAN BOARD OF DIRECTORS
AND FEDERAL RESERVE AGENT

FRED W. FLEMING,
DEPUTY CHAIRMAN
BOARD OF DIRECTORS

C. K. BOARDMAN,
ASST. FEDERAL RESERVE AGENT
AND SECRETARY

J. Z. MILLER, JR., GOVERNOR
C. A. WORTHINGTON, DEPUTY GOVERNOR
J. W. HELM, CASHIER
JOHN PHILLIPS, JR., ASST. CASHIER
E. P. TYNER, ASST. CASHIER
L. H. EARHART, ASST. CASHIER
G. E. BARLEY, ASST. CASHIER
C. E. DANIEL, ASST. CASHIER
M. W. E. PARK, ASST. CASHIER
A. G. FROST, ASST. CASHIER

March 24, 1920

SUBJECT: Changes in Names or Boundaries
of Counties.

Mr. R. G. Emerson, Asst. Sec'y.,
FEDERAL RESERVE BOARD,
Washington, D. C.

Dear Sir:

We are returning list of names of
counties in the states comprising this District,
which we find to be correct.

Very truly yours,

ASA E. RAMSAY
Federal Reserve Agent

CKB/MH



DISTRICT NO. 10—KANSAS CITY (7,643,044).

Colorado (1,027,712).

Kansas (1,885,357).

Missouri (western part) (791,428). Counties:

Andrew.	Buchanan.	Dekalb.	Jasper.	Platte.
Atchison.	Cass.	Gentry.	McDonald.	Vernon.
Barton.	Clay.	Holt.	Newton.	Worth.
Bates.	Clinton.	Jackson.	Nodaway.	

Nebraska (1,303,252).

New Mexico (northern part) (205,737). Counties:

Colfax.	Mora.	Sandoval.	San Miguel.	Taos.
McKinley.	Rio Arriba.	San Juan.	Santa Fe.	Union.

Oklahoma (all except southeastern part) (2,236,473). Counties:

Adair.	Craig.	Jackson.	Muskogee.	Rogers.
Alfalfa.	Creek.	Jefferson.	Murray.	Roger Mills.
Beaver.	Delaware.	Kay.	Noble.	Seminole.
Blaine.	Dewey.	Kingfisher.	Nowata.	Sequoyah.
Beckham.	Ellis.	Kiowa.	Okfuskee.	Stephens.
Caddo.	Garfield.	Latimer.	Oklahoma.	Texas.
Canadian.	Garvin.	Le Flore.	Okmulgee.	Tulsa.
Carter.	Grant.	Lincoln.	Osage.	Tillman.
Comanche.	Grady.	Logan.	Ottawa.	Washita.
Cotton.	Greer.	Love.	Pawnee.	Wagoner.
Custer.	Harper.	McClain.	Payne.	Washington.
Cherokee.	Harmon.	McIntosh.	Pottawatomie.	Woods.
Cimarron.	Haskell.	Major.	Pittsburg.	Woodward.
Cleveland.	Hughes.	Mayes.	Pontotoc.	

Wyoming (193,085).

FEDERAL RESERVE BANK OF PHILADELPHIA

925 CHESTNUT STREET

OFFICE OF THE
CHAIRMAN OF THE BOARD AND
FEDERAL RESERVE AGENT

March 23, 1920.

Mr. R. G. Emerson, Ass't. Sec'y.,
Federal Reserve Board,
Washington, D. C.

Sir:

We beg to acknowledge receipt of your letter of the 19th inst. with reference to changes in names on boundries of counties in our district.

The extract you sent is presumably from the Federal Reserve Bulletin and we note that same is not complete, insofar as our district includes the state of Delaware, the counties in Pennsylvania you give on the enclosed sheet as well as the counties in New Jersey south of Trenton, namely: Atlantic, Burlington, Camden, Cape May, Cumberland, Gloucester, Mercer, Ocean, and Salem.

Very truly yours,

Arthur E. Post

Assistant Federal Reserve Agent.

JW/F.



DISTRICT NO. 3—PHILADELPHIA (6,772,233).

Delaware (217,832).

New Jersey (except counties enumerated under District No. 2) (670,348).

Pennsylvania (eastern part) (5,884,053). Counties:

Adams.	Chester.	Huntingdon.	Monroe.	Snyder.
Bedford.	Clearfield.	Juniata.	Montgomery.	Sullivan.
Berks.	Clinton.	Lackawanna.	Montour.	Susquehanna.
Blair.	Columbia.	Lancaster.	Northampton.	Tioga.
Bradford.	Cumberland.	Lebanon.	Northumberland.	Union.
Bucks.	Dauphin.	Lehigh.	Perry.	Wayne.
Cambria.	Delaware.	Luzerne.	Philadelphia.	Wyoming.
Cameron.	Elk.	Lycoming.	Pike.	York.
Carbon.	Franklin.	McKean.	Potter.	
Center.	Fulton.	Mifflin.	Schuylkill.	

REC 1920



M. J. WELLBORN, GOVERNOR
L. C. ADELSON, DEPUTY GOVERNOR
M. W. BELL, CASHIER
W. B. ROPER, ASS'T CASHIER
W. R. PATTERSON, ASS'T CASHIER
R. A. SIMS, ASS'T CASHIER
J. L. CAMPBELL, ASS'T CASHIER
H. F. CONNIFF, ASS'T CASHIER
J. M. SLATTERY, SECRETARY

FEDERAL RESERVE BANK
OF ATLANTA.

1221
JOS. A. MCCORD,
CHAIRMAN OF THE BOARD AND
FEDERAL RESERVE AGENT
EDW. T. BROWN,
DEPUTY CHAIRMAN
WARD ALBERTSON,
ASS'T FEDERAL RESERVE AGT.
CREED TAYLOR,
GENERAL AUDITOR

March 23, 1920.

SUBJECT: Changes in Names or Boundaries of Counties.

Mr. R. G. Emerson, Asst. Secty.,
Federal Reserve Board,
Washington, D. C.

Dear Sir:

Referring to your favor of the 19th inst.,
X-1867, will say that copy of your letter was referred to
Governor Wellborn, and I am in receipt of reply from the
Secretary of the bank as follows:

"Replying to your letter of March 22, regarding
changes in the names or boundaries of counties
in this district, I return herewith list you
furnished and will advise that there has been
no change as to boundaries since the publication
of list attached."

In compliance with your request, the list
is being herewith returned, indicating no changes.

Yours very truly,

Encl.



DISTRICT NO. 6—ATLANTA (10,299,921).

Alabama (2,410,936).

Florida (950,223).

Georgia (2,955,505).

Louisiana (southern part) (1,324,906). Parishes:

Beauregard

Acadia.	East Feliciana.	Livingston.	St. James.	Vermilion.
Allen.	Evangeline.	Orleans.	St. John the Baptist.	Vernon.
Ascension.	Iberia.	Plaquemines.	St. Landry.	Washington.
Assumption.	Iberville.	Pointe Coupee.	St. Martin.	West Baton Rouge.
Avoyelles.	Jefferson.	Rapides.	St. Mary.	West Feliciana.
Calcasieu.	Jefferson Davis.	St. Bernard.	St. Tammany.	
Cameron.	Lafayette.	St. Charles.	Tangipahoa.	
East Baton Rouge.	Lafourche.	St. Helena.	Terrebonne.	

Mississippi (southern part) (1,018,224). Counties:

Stone

Adams.	Greene.	Jones.	Neshoba.	Smith.
Amite.	Hancock.	Kemper.	Newton.	Walthall.
Claiborne.	Harrison.	Lamar.	Pearl River.	Warren.
Clarke.	Hinds.	Lauderdale.	Perry.	Wayne.
Copiah.	Issaquena.	Lawrence.	Pike.	Wilkinson.
Covington.	Jackson.	Leake.	Rankin.	Yazoo.
Forrest.	Jasper.	Lincoln.	Scott.	
Franklin.	Jefferson.	Madison.	Sharkey.	
George.	Jefferson Davis.	Marion.	Simpson.	

Tennessee (eastern part) (1,640,127). Counties:

Anderson.	Dekalb.	Jackson.	Monroe.	Sevier.
Bedford.	Dickson.	James.	Montgomery.	Smith.
Bledsoe.	Fentress.	Jefferson.	Moore.	Stewart.
Blount.	Franklin.	Johnson.	Morgan.	Sullivan.
Bradley.	Giles.	Knox.	Overton.	Sumner.
Campbell.	Grainger.	Lawrence.	Perry.	Trousdale.
Cannon.	Greene.	Lewis.	Pickett.	Unicoi.
Carter.	Grundy.	Lincoln.	Polk.	Union.
Cheatham.	Hamblen.	Loudon.	Putnam.	Van Buren.
Claiborne.	Hamilton.	McMinn.	Rhea.	Warren.
Clay.	Hancock.	Macon.	Roane.	Washington.
Cocke.	Hawkins.	Marion.	Robertson.	Wayne.
Coffee.	Hickman.	Marshall.	Rutherford.	White.
Cumberland.	Houston.	Maury.	Scott.	Williamson.
Davidson.	Humphreys.	Meigs.	Sequatchie.	Wilson.

FEDERAL RESERVE BANK
OF DALLAS

1221

March 23, 1920.

Mr. R. G. Emerson, Assistant Secretary,
Federal Reserve Board,
Washington, D. C.

Dear Sir:

I have your ¹⁷⁶⁷X-1857, March 19th, subject
"Changes in names and boundaries of Counties."

I am having my assistant, Mr. Hall,
carefully check this list, and if there are any
changes your office will be promptly notified.

Yours very truly,

WFR/c

W. F. Fraser
Federal Reserve Agent



122.1

FEDERAL RESERVE BANK OF BOSTON

53 STATE STREET

IN REPLY
PLEASE QUOTE

March 1920.

file date 3/22/20

R. G. Emerson, Esq.,
Assistant Secretary,
Federal Reserve Board,
Washington, D. C.

Dear Sir:

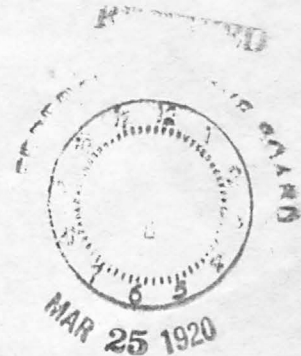
Replying to your communication of March 19,
X-1867, I beg to advise there have been no
changes in the names of the counties or in
county lines in this district.

Very truly yours,

Charles F. Gettemy

CFG/H

Asst. Federal Reserve Agent.



122.1

FEDERAL RESERVE BANK
OF NEW YORK

IN REPLY PLEASE REFER
TO FRA - JVDS

March 22, 1920.

SUBJECT: CHANGES IN NAMES OR BOUNDARIES OF COUNTIES.

S i r s :

You will please find returned herewith the list enclosed with your circular letter, X-1867, of March 19, 1920. There have been no changes in the names of counties in this district and no changes in the county lines such as would affect the boundaries of this district.

We shall make it a point to promptly notify you should any such changes occur in the future.

Respectfully,

Shepard Morgan

Shepard Morgan,
Assistant Federal Reserve Agent.

Federal Reserve Board,
Washington, D. C.

Enc. (1)
No. 7726



DISTRICT NO. 2—NEW YORK (13,482,730).

Connecticut (county of Fairfield) (299,224).

New Jersey (counties of Monmouth, Middlesex, Hunterdon, Somerset, Union, Essex, Passaic, Hudson, Bergen, Morris, Sussex, and Warren) (2,443,111).

New York (10,740,395).

ok
w
B

MISC 73

**FEDERAL RESERVE BANK
OF NEW YORK**

ENCLOSURE NO. **7726**

122.1

FEDERAL RESERVE BANK
OF CLEVELAND

March 22, 1920.

Mr. R. G. Emerson, Assistant Secretary,
Federal Reserve Board,
Washington, D. C.


Dear Sir:


Subject: Changes in Names or Boundaries
of Counties.

We are enclosing the list of counties in the
states comprising our District which was contained
in your letter of March 19. This list has been
checked and is being returned without any changes.

Very truly yours,

BVC/EHL


Assistant Federal Reserve Agent.



DISTRICT NO. 4—CLEVELAND (9,511,858).

Kentucky (eastern part) (1,053,092). Counties:

Bath. ✓	Estill. ✓	Kenton. ✓	Magoffin. ✓	Pulaski. ✓
Bell. ✓	Fayette. ✓	Knott. ✓	Martin. ✓	Robertson. ✓
Boone. ✓	Fleming. ✓	Knox. ✓	Mason. ✓	Rockcastle. ✓
Bourbon. ✓	Floyd. ✓	Laurel. ✓	Menifee. ✓	Rowan. ✓
Boyd. ✓	Garrard. ✓	Lawrence. ✓	Montgomery. ✓	Scott. ✓
Bracken. ✓	Grant. ✓	Lee. ✓	Morgan. ✓	Whitley. ✓
Breathitt. ✓	Greenup. ✓	Leslie. ✓	Nicholas. ✓	Wolfe. ✓
Campbell. ✓	Harlan. ✓	Letcher. ✓	Owsley. ✓	Woodford. ✓
Carter. ✓	Harrison. ✓	Lewis. ✓	Pendleton. ✓	
Clark. ✓	Jackson. ✓	Lincoln. ✓	Perry. ✓	
Clay. ✓	Jessamine. ✓	McCreary. ✓	Pike. ✓	
Elliott. ✓	Johnson. ✓	Madison. ✓	Powell. ✓	

871

872 ANNUAL REPORT OF THE FEDERAL RESERVE BOARD.

Ohio (5,304,678).

Pennsylvania (western part) (2,983,028). Counties:

Allegheny. ✓	Clarion. ✓	Forest. ✓	Lawrence. ✓	Warren. ✓
Armstrong. ✓	Crawford. ✓	Greene. ✓	Mercer. ✓	Washington. ✓
Beaver. ✓	Erie. ✓	Indiana. ✓	Somerset. ✓	Westmoreland. ✓
Butler. ✓	Fayette. ✓	Jefferson. ✓	Venango. ✓	

West Virginia (northern part) (171,060). Counties:

Brooke. ✓	Marshall. ✓	Ohio. ✓	Tyler. ✓	Wetzel. ✓
Hancock. ✓				

FEDERAL RESERVE BANK OF RICHMOND

FIFTH DISTRICT

OFFICERS

GEORGE J. SEAY, GOVERNOR

CHAS. A. PEPE, DEPUTY GOVERNOR

R. H. BROADDUS, DEPUTY GOVERNOR

GEORGE H. KEESEE, CASHIER

ASSISTANT FEDERAL RESERVE AGENTS

A. H. DUDLEY

C. V. BLACKBURN, ASST. CASHIER

THOMAS MARSHALL, JR., ASST. CASHIER

W. W. DILLARD, ASST. CASHIER

EDW. WALLER, JR., ASST. CASHIER

J. G. FRY

DIRECTORS

CALDWELL HARDY, CHAIRMAN AND FEDERAL RESERVE AGENT

HOWARD BRUCE, BALTIMORE, M. D.

JOHN F. BRUTON, WILSON, N. C.

D. R. COKER, HARTSVILLE, S. C.

EDWIN MANN, BLUEFIELD, W. VA.

JAMES A. MONCURE, DEPUTY CHAIRMAN

JAMES F. OYSTER, WASHINGTON, D. C.

CHAS. E. RIEMAN, BALTIMORE, M. D.

EDMUND STRUDWICK, RICHMOND

March 22, 1920.

SUBJECT: Changes in Names or Boundaries of Counties.

R. G. Emerson, Esq., Ass't. Sec'y.,
Federal Reserve Board,
Washington, D. C.

Dear Sir:-


Acknowledging yours of the 19th,
X-1867, we return the memorandum of territory
included in this District, the only counties
excepted from the states composing the Dis-
trict being the counties in West Virginia of

Brooke,
Hancock,
Marshall,
Ohio,
Tyler and
Wetzel

Alexandria County, Va., has, by recent
act of the Legislature, been changed to Arlington
County.

Very truly yours,

Chairman of the Board.



DISTRICT NO. 5—RICHMOND (9,444,773).

District of Columbia (377,235).

Maryland (1,389,972).

North Carolina (2,481,847).

South Carolina (1,669,799).

Virginia (2,244,533).

West Virginia (all counties except Brooke, Hancock, Marshall, Ohio, Tyler, and Wetzel) (1,281,387).

No changes in the above.

Alexandria County, Va., has been changed by act of Legislature to Arlington County, Va.

FEDERAL RESERVE BANK OF CHICAGO

79 WEST MONROE STREET

Subject: Changes in names of
boundaries of counties.

March 22, 1920

Mr. R. G. Emerson, Assistant Secretary
FEDERAL RESERVE BOARD
Washington

Dear Sir:

Answering your letter of March nineteenth, X-1867, I beg leave to return herewith the list of counties in this district, in which we find but two corrections, both of them in Michigan. "Mewaygo" should be "Newaygo", and "Ogenaw" should be "Ogemaw".

A question has recently arisen as to the correctness of the present boundary line between Illinois and Wisconsin. It is claimed that the east end of this line is several miles south of where it should be, and that the west end is several miles north. What there may be to this as a matter of fact I do not know. At any rate it is a matter which will cut no figure for our purposes at the present time.

Yours very truly,

W. H. C. Heath
Chairman

H:R
encl



DISTRICT NO. 7—CHICAGO (14,362,272).

Illinois (northern part) (5,084,511). Counties:

• Boone.	• Douglas.	• Kankakee.	• Marshall.	• Shelby.
• Bureau.	• Dupage.	• Kendall.	• Mason.	• Stark.
• Carroll.	• Edgar.	• Knox.	• Menard.	• Stephenson.
• Cass.	• Ford.	• Lake.	• Mercer.	• Tazewell.
• Champaign.	• Fulton.	• La Salle.	• Moultrie.	• Vermilion.
• Christian.	• Grundy.	• Lee.	• Ogle.	• Warren.
• Clark.	• Hancock.	• Livingston.	• Peoria.	• Whiteside.
• Coles.	• Henderson.	• Logan.	• Piatt.	• Will.
• Cook.	• Henry.	• McDonough.	• Putnam.	• Winnebago.
• Cumberland.	• Iroquois.	• McHenry.	• Rock Island.	• Woodford.
• Dekalb.	• Jo Daviess.	• McLean.	• Sangamon.	
• Dewitt.	• Kane.	• Macon.	• Schuyler.	

Indiana (northern part) (2,254,706). Counties:

• Adams.	• Delaware.	• Jay.	• Newton.	• Steuben.
• Allen.	• Elkhart.	• Jennings.	• Noble.	• Tippecanoe.
• Bartholomew.	• Fayette.	• Johnson.	• Ohio.	• Tipton.
• Benton.	• Fountain.	• Kosciusko.	• Owen.	• Union.
• Blackford.	• Franklin.	• Lagrange.	• Parke.	• Vermilion.
• Boone.	• Fulton.	• Lake.	• Porter.	• Vigo.
• Brown.	• Grant.	• Laporte.	• Pulaski.	• Wabash.
• Carroll.	• Hamilton.	• Madison.	• Putnam.	• Warren.
• Cass.	• Hancock.	• Marion.	• Randolph.	• Wayne.
• Clay.	• Hendricks.	• Marshall.	• Ripley.	• Wells.
• Clinton.	• Henry.	• Miami.	• Rush.	• White.
• Dearborn.	• Howard.	• Monroe.	• St. Joseph.	• Whitley.
• Decatur.	• Huntington.	• Montgomery.	• Shelby.	
• Dekalb.	• Jasper.	• Morgan.	• Starke.	

Iowa (2,218,529).

Michigan (southern part) (2,771,087). Counties:

• Alcona.	• Claire.	• Isabella.	• Midland.	• Presque Isle.
• Allegan.	• Clinton.	• Jackson.	• Missaukee.	• Roscommon.
• Alpena.	• Crawford.	• Kalamazoo.	• Monroe.	• Saginaw.
• Antrim.	• Eaton.	• Kalkaska.	• Montcalm.	• St. Clair.
• Arenac.	• Emmet.	• Kent.	• Montmorency.	• St. Joseph.
• Barry.	• Genesee.	• Lake.	• Muskegon.	• Sanilac.
• Bay.	• Gladwin.	• Lapeer.	• Newaygo.	• Shiawassee.
• Benzie.	• Grand Traverse.	• Leelanau.	• Oakland.	• Tuscola.
• Berrien.	• Gratiot.	• Lenawee.	• Oceana.	• Van Buren.
• Branch.	• Hillsdale.	• Livingston.	• Ogemaw.	• Washtenaw.
• Calhoun.	• Huron.	• Macomb.	• Osceola.	• Wayne.
• Cass.	• Ingham.	• Manistee.	• Oscoda.	• Wexford.
• Charlevoix.	• Ionia.	• Mason.	• Otsego.	
• Cheboygan.	• Iosco.	• Mecosta.	• Ottawa.	

Wisconsin (southern part) (2,033,439). Counties:

• Adams.	• Fond du Lac.	• Kewaunee.	• Oconto.	• Sheboygan.
• Brown.	• Grant.	• Lafayette.	• Outagamie.	• Vernon.
• Calumet.	• Green.	• Langlade.	• Ozaukee.	• Walworth.
• Clark.	• Green Lake.	• Manitowoc.	• Portage.	• Washington.
• Columbia.	• Iowa.	• Marathon.	• Racine.	• Waukesha.
• Crawford.	• Jackson.	• Marinette.	• Richland.	• Waupaca.
• Dane.	• Jefferson.	• Marquette.	• Rock.	• Waushara.
• Dodge.	• Juneau.	• Milwaukee.	• Sauk.	• Winnebago.
• Door.	• Kenosha.	• Monroe.	• Shawano.	• Wood.

122.1

FEDERAL RESERVE BANK OF MINNEAPOLIS

NINTH DISTRICT

OFFICE OF THE CHAIRMAN
AND FEDERAL RESERVE AGENT

JOHN H. RICH
CHAIRMAN AND FEDERAL RESERVE AGENT
CURTIS L. MOSHER
ASSISTANT FEDERAL RESERVE AGENT

March 21, 1920.

Mr. R. G. Emerson, Asst. Sec'y.
Federal Reserve Board,
Washington, D. C.

Dear Sir:-

I have checked the list of Counties enclosed
with your letter of March 19th and find that there have
been no changes.


There is a question in my mind however, whether
the Board has ever received a list of the Montana Counties
including the new ones organized since the meeting of
the State Legislature the winter of 1918 and '19.

I am enclosing this list correct to-date.

Very truly yours,

John H. Rich
Federal Reserve Agent.

RAS-S
Enc.



TANA COUNTIES.

Beaverhead.
Big Horn.
Blaine.
Broadwater.
Carbon.
Carter.
Cascade.
Choteau.
Custer.
Dawson.
Deer Lodge.
Fallon.
Fergus. *Fergus*
Flathead.
Gallatin.
Garfield.
Glacier.
Granite.
Hill.
Jefferson.
Lewis & Clark.
Lincoln.
McCone.
Madison.
Meagher.
Mineral.
Missoula.
Musselshell.
Park.
Phillips.
Pondera.
Powder River.
Powell.
Prairie.
Ravalli.
Richland.
Roosevelt.
Rosebud.
Sanders.
Sheridan.
Silver Bow.
Stillwater.
Sweet Grass.
Teton.
Toole.
Treasure.
Valley.
Wheatland.
Wibaux.
Yellowstone.

122.1

3-21-20

DISTRICT NO. 9—MINNEAPOLIS (5,320,212).

Michigan (northern part) (382,296). Counties:

Alger.✓	Delta.✓	Houghton.✓	Luce.✓	Menominee.✓
Baraga.✓	Dickinson.✓	Iron.✓	Mackinac.✓	Ontonagon.✓
Chippewa.✓	Gogebic.✓	Keweenaw.✓	Marquette.✓	Schoolcraft.✓

Minnesota (2,361,707).

Montana (493,096).

North Dakota (804,496).

South Dakota (744,665).

Wisconsin (northern part) (533,952). Counties:

Ashland.✓	Douglas.✓	La Crosse.✓	Price.✓	Vilas.✓
Barron.✓	Dunn.✓	Lincoln.✓	Rusk.✓	Washburn.✓
Bayfield.✓	Eau Claire.✓	Oneida.✓	St. Croix.✓	
Buffalo.✓	Florence.✓	Pepin.✓	Sawyer.✓	
Burnett.✓	Forest.✓	Pierce.✓	Taylor.✓	
Chippewa.✓	Iron.✓	Polk.✓	Trempealeau.✓	

P.A.S.
op pas
MAR 22 1920

EX OFFICIO MEMBERS

DAVID F. HOUSTON
SECRETARY OF THE TREASURY
CHAIRMAN
JOHN SKELTON WILLIAMS
COMPTROLLER OF THE CURRENCY

ADDRESS REPLY TO
FEDERAL RESERVE BOARD

FEDERAL RESERVE BOARD

WASHINGTON

W. P. G. HARDING, GOVERNOR
ALBERT STRAUSS, VICE GOVERNOR
ADOLPH C. MILLER
CHARLES S. HAMLIN
HENRY A. MOEHLENPAH

W. T. CHAPMAN, SECRETARY
R. G. EMERSON, ASSISTANT SECRETARY
W. M. INLAY, FISCAL AGENT

March 19, 1920.

X-1867

CARDED

Subject:- Changes in Names or Boundaries of Counties.

Dear Sir:-

In order that the Board's records, with respect to Federal Reserve Districts, may be correct at all times, will you please arrange to advise the Board of any changes in the names of counties in the states comprising your district, and also any changes in county lines which in any way affect the boundaries of your district.

There is enclosed a list showing counties by states comprising your district, according to the information on record with the Board. Will you kindly have this list checked and return it to the Board, indicating changes, if any, which may be necessary to bring it up to date.

Very truly yours,

Enclosure.

Assistant Secretary.

To Chairmen of all F.R. Banks.

March 19, 1920.

TO CHAIRMEN OF ALL BANKS.

X1867

Subj - Changes in names or boundaries of counties.

Dear Sir:

In order that the Board's records, with respect to Federal Reserve Districts, may be correct at all times, will you please arrange to advise the Board of any changes in the names of counties in the states comprising your district, and also any changes in county lines which in any way affect the boundaries of your district.

There is enclosed a list showing counties by states comprising your district, according to the information on record with the Board. Will you kindly have this list checked and return it to the Board, indicating changes, if any, which may be necessary to bring it up to date.

Very truly yours,

Enc -

Assistant Secretary.

RGE:S

March 19, 1920.

Dear Sir:

In order that the Board's records may be correct at all times, will you please arrange to advise the Board of any changes in the names of counties in the states comprising your district, and also any changes in county lines which in any way affect the boundaries of your district.

There is enclosed a list showing counties comprising your district, according to the information on record with the Board. Will you kindly have this list checked and return it to the Board, indicating changes if any which may be necessary to bring it up to date.

*with respect to
J R districts*

by states

B
W

EX OFFICIO MEMBERS

DAVID F. HOUSTON
SECRETARY OF THE TREASURY
CHAIRMAN
JOHN SKELTON WILLIAMS
COMPTROLLER OF THE CURRENCY

ADDRESS REPLY TO
FEDERAL RESERVE BOARD

FEDERAL RESERVE BOARD

WASHINGTON

122.1
W. P. G. HARDING, GOVERNOR
ALBERT STRAUSS, VICE GOVERNOR
ADOLPH C. MILLER
CHARLES S. HAMLIN
HENRY A. MOEHLERPAH

W. T. CHAPMAN, SECRETARY
R. G. EMERSON, ASSISTANT SECRETARY
W. M. INLAY, FISCAL AGENT

March 19, 1920.

X-1867

Subject:- Changes in Names or Boundaries of Counties.

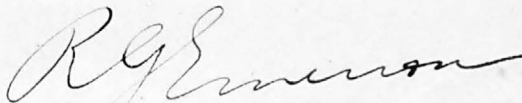
Dear Sir:-

In order that the Board's records, with respect to Federal Reserve Districts, may be correct at all times, will you please arrange to advise the Board of any changes in the names of counties in the states comprising your district, and also any changes in county lines which in any way affect the boundaries of your district.

There is enclosed a list showing counties by states comprising your district, according to the information on record with the Board. Will you kindly have this list checked and return it to the Board, indicating changes, if any, which may be necessary to bring it up to date.

Very truly yours,

Enclosure.



Assistant Secretary.

Mr. John H. Rich,
Chairman, Federal Reserve Bank,
Minneapolis, Minn.

RETURN TO
GENERAL FILES
DO NOT REMOVE ANY
PAPERS FROM THIS FILE
TRANSFER

TRANSFER