

L A K E P O N T C H A R T R A I N
LAKE FRONT DEVELOPMENT & PARKWAYS
WEST END

SHUSHAN AIRPORT

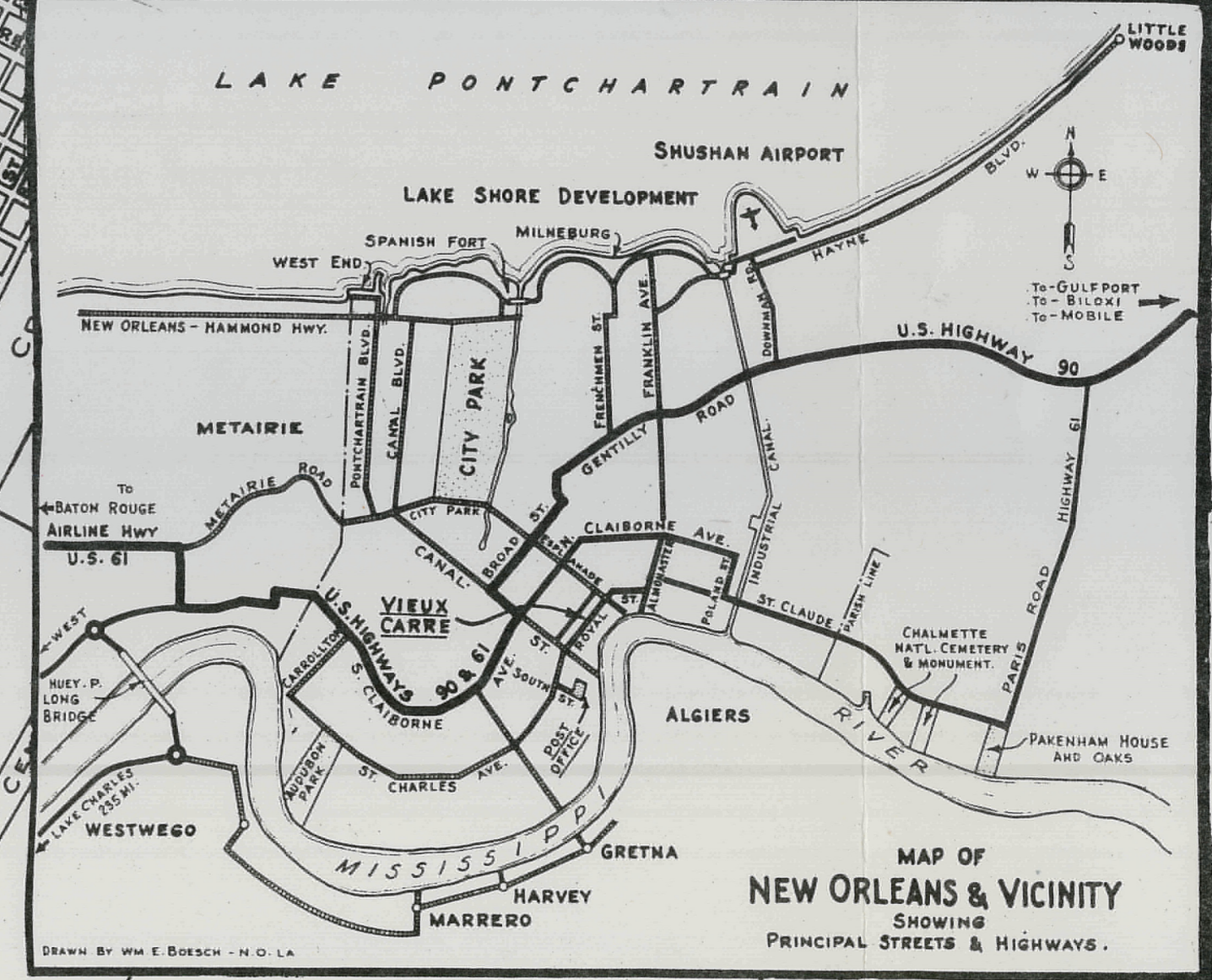
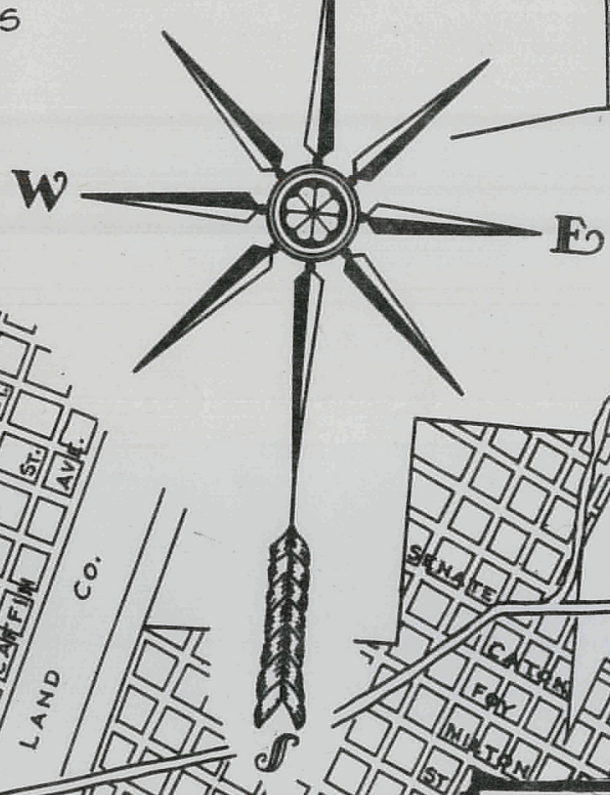
EDGELAKE (CITRUS)
MORRISON BLVD
CURRAN BLVD
HILLCREST BLVD

SWAMP LAND

CITY PARK

LOUISVILLE & NASHVILLE R.R.

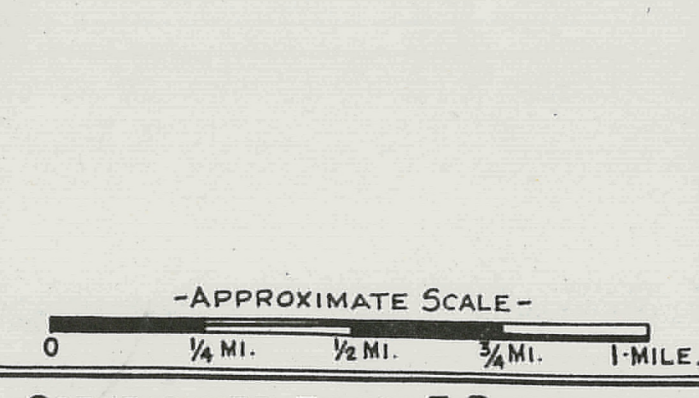
ORLEANS PARISH
ST BERNARD



NOTES

THIS MAP HAS BEEN COMPILED FROM VARIOUS MAPS AND SURVEYS, AND CONTAINS THE MOST AUTHENTIC INFORMATION OBTAINABLE.
THE SCALE SHOWN HERE ON THIS MAP IS APPROXIMATE, DUE TO THE SPECIAL PROCESS NECESSARY IN THE REPRODUCTION OF COPIES.
NOTICE—THIS IS A COPYRIGHTED MAP THE LAW PROHIBITS THE REPRODUCTION OR COPYING OF SAME BY ANY PROCESS, FOR PERSONAL USE OR RESALE WITHOUT PERMISSION FROM THE COPYRIGHT OWNER.

LEGEND



MAP OF
GREATER
NEW ORLEANS,
LOUISIANA

COMPILED & DRAWN
BY
WM. E. BOESCH.
NEW ORLEANS
U.S.A.

COPYRIGHTED AND PUBLISHED BY WM. E. BOESCH OF N.O., LA.

RESIDENTIAL SECURITY MAP

- LEGEND
- A FIRST GRADE
- B SECOND GRADE
- C THIRD GRADE
- D FOURTH GRADE
- SPARSELY BUILT UP (INDICATED BY SPARS)
- INDUSTRIAL (INDICATED BY SPARS)
- UNDEVELOPED OR FARMLAND (INDICATED BY SPARS)
- LA-1 SLIM CLEARANCE PROJECT BIDS OPENED MARCH, 1939 ANTICIPATED COMPLETION JAN 1941
- LA-2 SLIM CLEARANCE PROJECT BIDS OPENED MARCH, 1939 ANTICIPATED COMPLETION JAN 1941
- LA-3 APPROVED SLIM CLEARANCE PROJECTS NOW IN DEVELOPMENT
- LA-4 APPROVED SLIM CLEARANCE PROJECTS NOW IN DEVELOPMENT

RIVERSIDE SUBDIVISION
ORLEANS SUBDIVISION