

**Headquarters
Western Defense Command
and Fourth Army**

Presidio of San Francisco, California

✦

Public Proclamation No. 2

✦

March 16, 1942

**HEADQUARTERS WESTERN DEFENSE COMMAND
AND FOURTH ARMY
PRESIDIO OF SAN FRANCISCO, CALIFORNIA
PUBLIC PROCLAMATION NO. 2.**

March 16, 1942.

TO: The people within the States of Washington, Oregon, California, Montana, Idaho, Nevada, Utah and Arizona, and the Public Generally.

WHEREAS, By virtue of orders issued by the War Department on December 11, 1941, that portion of the United States lying within the States of Washington, Oregon, California, Montana, Idaho, Nevada, Utah and Arizona and the Territory of Alaska has been established as the Western Defense Command and designated as a Theatre of Operations under my command; and

WHEREAS, By Executive Order No. 9066, dated February 19, 1942, the President of the United States authorized and directed the Secretary of War and the Military Commanders whom he may from time to time designate, whenever he or any such designated commander deems such action necessary or desirable, to prescribe military areas in such places and of such extent as he or the appropriate Military Commander may determine, from which any or all persons may be excluded, and with respect to which the right of any persons to enter, remain in, or leave shall be subject to whatever restrictions the Secretary of War or the appropriate Military Commander may impose in his discretion; and

WHEREAS, The Secretary of War on February 20, 1942, designated the undersigned as the Military Commander to carry out the duties and responsibilities imposed by said Executive Order for that portion of the United States embraced in the Western Defense Command; and

WHEREAS, The Western Defense Command by its geographical location is particularly subject to attack, to attempted invasion by the armed forces of nations with which the United States is now at war, and, in connection therewith, is subject to espionage and acts of sabotage, thereby requiring the adoption of military measures necessary to establish safeguards against such enemy operations:

NOW THEREFORE, I, J. L. DEWITT, Lieutenant General, U. S. Army, by virtue of the authority vested in me by the President of the United States and by the Secretary of War and my powers

and prerogatives as Commanding General of the Western Defense Command, do hereby declare that:

1. The present situation requires as a matter of military necessity the establishment in the territory embraced by the Western Defense Command of Military Areas and Zones in addition to those established in Public Proclamation No. 1, this headquarters, dated March 2, 1942.

2. Pursuant to the determination and statement of military necessity in paragraph 1 hereof, there are hereby designated and established the following Military Areas:

Military Area No. 3, embracing the entire State of Idaho.

Military Area No. 4, embracing the entire State of Montana.

Military Area No. 5, embracing the entire State of Nevada.

Military Area No. 6, embracing the entire State of Utah.

3. Within Military Areas Nos. 1 and 2 as designated and established in Public Proclamation No. 1, above mentioned, and within Military Areas Nos. 3, 4, 5 and 6, as defined herein, there are hereby established, pursuant to paragraph 1 hereof, Zones A-100 to A-1033, inclusive, all as more particularly described and defined in Exhibit 1, hereto attached, and as generally shown on the maps attached hereto and marked Exhibits 2, 3, 4, 5, 6, 7, 8 and 9.

4. Such persons or classes of persons as the situation may require will by subsequent proclamation be excluded from Zones A-100 to A-1033, inclusive.

The designation of Military Areas Nos. 3, 4, 5 and 6 as such does not contemplate any prohibition, regulation or restriction except with respect to the Zones established therein, and except as provided in paragraph 5 hereof.

5. Any Japanese, German or Italian alien, or any person of Japanese ancestry now resident in the states of the Western Defense Command, namely, Washington, Oregon, California, Montana, Idaho, Nevada, Utah and Arizona, who changes his place of habitual residence is hereby required to obtain and execute a "Change of Residence Notice" at any United States Post Office within any of the states mentioned. Such notice must be executed at any such Post Office not more than five nor less than one day prior to any such change of residence. Nothing contained herein shall be construed to affect the existing regulations of the U. S. Attorney General which require aliens of enemy nationalities to

obtain travel permits from U. S. Attorneys and to notify the Federal Bureau of Investigation and the Commissioner of Immigration of any change in permanent address.

6. The duty and responsibility of the Federal Bureau of Investigation with respect to the investigation of alleged acts of espionage and sabotage are not altered by this proclamation.

J. L. DEWITT,
Lieutenant General, U. S. Army,
Commanding.

EXHIBIT No. 1.

Description of Zones A-100-A-1033, Inclusive.

Each of the following described zones includes the particular plant or facility and the grounds appurtenant thereto, the reservation, range, airport, bridge, tunnel or other installation; and also includes the adjoining area within a distance of one mile unless expressly noted otherwise in the specific case.

ARIZONA

Zone A-100. Tucson Municipal Airport No. 2, at or near Tucson, Arizona.

Zone A-101. Davis-Monthan Field, at or near Tucson, Arizona.

Zone A-102. Luke Field, at or near Phoenix, Arizona.

Zone A-103. William-Higley Field, at or near Chandler, Arizona.

Zone A-104. Gila Bend Airport, at or near Gila, Arizona.

Zone A-105. Gila Bend Gunnery Range, at or near Gila, Arizona.

Zone A-106. Thunderbird Airport, at or near Glendale, Arizona.

Zone A-107. Sky Harbor Airport, at or near Phoenix, Arizona.

Zone A-108. Auxiliary Field No. 1, at or near Whitman, Arizona, described as beginning at the NE Cor. Section 31, T5N, R2W, Gila and Salt River Base and Meridian; thence West 4 miles; thence South 3 miles; thence East 4 miles; thence North 3 miles to the point of beginning.

Zone A-109. Auxiliary Field No. 2, at or near Whitman, Arizona, described as beginning at the NE Cor. Section 6, T4N, R1W, Gila and Salt River Base and Meridian; thence West 3 miles; thence South 3 miles; thence East 3 miles; thence North 3 miles to the point of beginning.

Zone A-110. Auxiliary Field No. 3, at or near Beardsley, Arizona, described as beginning at the NW Cor. Section 20, T4N, R1W, Gila and Salt River Base and Meridian; thence South 5 miles; thence East 3 miles; thence North 3 miles; thence West 1 mile; thence North 2 miles; thence West 2 miles to the point of beginning.

Zone A-111. Auxiliary Field No. 4, at or near Castle Hot Springs, Arizona, described as beginning at the NE Cor. Section 19, T5N, R3W, Gila and Salt River Base and Meridian; thence West $3\frac{1}{2}$ miles; thence South 3 miles; thence East $3\frac{1}{2}$ miles; thence North 3 miles to the point of beginning.

Zone A-112. Auxiliary Field No. 5, at or near Hassayampa, Arizona, described as beginning at the NE Cor. SE $\frac{1}{4}$ Section 9, T1N, R4W, Gila and Salt River Base and Meridian; thence West 3 miles; thence South 3 miles; thence East 3 miles; thence North 3 miles to the point of beginning.

Zone A-113. Auxiliary Field No. 6, at or near Litchfield, Arizona, described as beginning at the NW Cor. Section 2, T1N, R3W, Gila and Salt River Base and Meridian; thence South 3 miles; thence East $3\frac{1}{2}$ miles; thence North 3 miles; thence West $3\frac{1}{2}$ miles to the point of beginning.

Zone A-114. Auxiliary Field No. 7, at or near Hassayampa, Arizona, described as beginning at the NE Cor. Section 35, T1N, R5W, Gila and Salt River Base and Meridian; thence West 3 miles; thence South 3 miles; thence East 3 miles; thence North 3 miles to the point of beginning.

Zone A-115. Auxiliary Field No. 8, at or near Gillespie Dam, Arizona, described as beginning at the NE Cor. SE $\frac{1}{4}$ Section 34, T2S, R4W, Gila and Salt River Base and Meridian; thence West $3\frac{1}{2}$ miles; thence South 3 miles; thence East $3\frac{1}{2}$ miles; thence North 3 miles to the point of beginning.

Zone A-116. Atchison, Topeka and Santa Fe Railroad Co. Bridge No. 106 A, at Mile Post 106 plus 4450 feet, near Parker, Arizona.

WASHINGTON

Zone A-117. Felts Field, at or near Spokane, Washington.

Zone A-118. Geiger Field, at or near Spokane, Washington.

Zone A-119. Seven Mile Camp, at or near Spokane, Washington.

Zone A-120. Ephrata Bombing Range No. 1, at or near Ephrata, Washington, described as beginning at the northeast corner of Section 15, T18N, R27E, Willamette Base and Meridian, thence West 3 miles; thence South 2 miles; thence East 3 miles; thence North 2 miles to the point of beginning.

Zone A-121. Ephrata Bombing Range No. 2, at or near Ephrata, Washington, described as beginning at the Northwest corner of the SE $\frac{1}{4}$ Section 9, T18N, R25E, Willamette Base and Meridian; thence East 2 miles; thence South 2 miles; thence West 2 miles; thence North 2 miles to the point of beginning.

Zone A-122. Ephrata Bombing Range No. 3, at or near Ephrata, Washington, described as beginning at the Northwest corner SE $\frac{1}{4}$ Section 10, T16N, R25E, Willamette Base and Meridian; thence East 2 miles; thence South 2 miles; thence West 2 miles; thence North 2 miles to the point of beginning.

Zone A-123. Ephrata Bombing Range No. 4, at or near Ephrata, Washington, described as beginning at the Northwest corner Section 9, T16N, R27E, Willamette Base and Meridian; thence East 4 miles; thence South 2 miles; thence West 4 miles; thence North 2 miles to the point of beginning.

Zone A-124. Ephrata Ground Gunnery Range at or near Ephrata, Washington, described as beginning at the NW Cor. Section 12, T21N, R26E; thence South 1 mile; thence East $\frac{3}{8}$ mile; thence South $\frac{1}{2}$ mile; thence East $\frac{1}{8}$ mile; thence South 1 mile; thence East $\frac{1}{2}$ mile; thence South $1\frac{1}{2}$ miles; thence East $\frac{1}{4}$ mile; thence South $\frac{1}{4}$ mile; thence East $\frac{1}{4}$ mile; thence South $\frac{3}{4}$ mile; thence East $1\frac{1}{2}$ miles; thence North $1\frac{1}{4}$ miles; thence West $\frac{1}{8}$ mile; thence North $\frac{1}{2}$ mile; thence East $\frac{1}{8}$ mile; thence North $\frac{1}{4}$ mile; thence in a Northeasterly direction to a point 1000 feet West of the Northeast corner of the Northwest quarter of Section 16, T21N, R27E; thence East to the Northeast corner of the Northeast quarter of said section, township and range; thence North 1 mile; thence West 3 miles; thence North 1 mile; thence West 1 mile to the point of beginning.

Zone A-125. Harder Bombing Range at or near Marengo, Washington, described as beginning at the Northeast corner Section 4, T17N, R37E, Willamette Base and Meridian; thence West 2 miles; thence South 2 miles; thence East 2 miles; thence North 2 miles to the point of beginning.

Zone A-126. The prohibited area in the City of Spokane, Washington, is as described below and specifically stated to be bounded on the North by Sprague Avenue, on the East by McClellan Street, on the South by Fifth Avenue, and on the West by Post Street.

Zone A-127. The prohibited area in the City of Walla Walla, Washington, is as described below and specifically stated to be bounded on the North by Sumach Street, on the East by Palouse Street, on the South by Newell Street, and on the West by 4th Street.

Zone A-128. The prohibited area in the City of Wenatchee, Washington, is as described below and specifically stated to be bounded on the North by Palouse Street, on the East by Columbia Street, on the South by Thurston Street, and on the West by Oregon Street.

Zone A-129. The prohibited area in the City of Yakima, Washington, is as described below and specifically stated to be bounded on the North by West "B" Street, on the East by Front Street, on the South by West Walnut Street, and on the West by 5th Avenue.

Zone A-130. The prohibited area in the City of Wilbur, Washington, is as described below and specifically stated to be bounded on the North by North Street, on the East by Brace Street, on the South by May Street, and on the West by King Street.

(See hereinafter additional Zones A-908 to A-1033, inclusive, located in Military Areas Nos. 1 and 2.)

Zone A-131. Boardman Bombing Range, at or near Ione, Oregon. Beginning at the northeast corner Section 25, T4N, R24W, Willamette Base and Meridian; thence West 12 miles; thence South 12 miles; thence East 12 miles; thence North 12 miles to the point of beginning.

Zone A-132. Cold Springs Bombing Range, at or near Cold Springs, Oregon. Beginning at the Northeast corner Section 5, T4N, R30E, Willamette Base and Meridian; thence West 2 miles;

thence South 2 miles; thence East 2 miles; thence North 2 miles to the point of beginning.

Zone A-133. Pendleton Air Base, at or near Pendleton, Oregon.

Zone A-134. The prohibited area in the City of The Dalles, Oregon, is as described below and specifically stated to be bounded on the Northwest by Lincoln Street, on the Northeast by Water Street, on the Southeast by Laughlin Street, and on the Southwest by alley between 7th and 8th Streets.

Zone A-135. The prohibited area in the City of Klamath Falls, Oregon, is as described below and specifically stated to be bounded on the Northwest by Main Waterway Canal and Commercial Street, on the Northeast by Commercial Street and Plum Street, on the Southeast by 3rd Street, and on the Southwest by Lincoln Street.

Zone A-136. The prohibited area in the City of Bend, Oregon, is as described below and specifically stated to be bounded on the Northwest by Congress Avenue and Deschutes River, on the Northeast by Greenwood Avenue and Harriman Street, on the Southeast by Harriman Street and Sisemore Avenue, and on the Southwest by Kansas Avenue.

Zone A-137. The prohibited area in the City of Baker, Oregon, is as described below and specifically stated to be bounded on the North by Church Street, on the East by Powder River, on the South by Auburn Street, and on the West by 4th Street.

Zone A-138. Pacific Telephone and Telegraph Co. property at Troutdale, Oregon.

Located in Sec. 25, T1N, R3E, Willamette Base and Meridian.

Zone A-139. Radio Station KIJE, Pendleton Municipal Airport, at or near Pendleton, Oregon.

Zone A-140. Union Pacific Railroad Co. Bridge at Milepost 63.32, near Hood River, Oregon.

Zone A-141. Union Pacific Railroad Co. Tunnel at Milepost 66.90, near Mosier, Oregon.

Zone A-142. Union Pacific Railroad Co. Tunnel at Milepost 71.44, near The Dalles, Oregon.

Zone A-143. Union Pacific Railroad Co. Tunnel at Milepost 74.12, near The Dalles, Oregon.

- Zone A-144.** Union Pacific Railroad Co. Bridge at Milepost 114.32, near Rufus, Oregon.
- Zone A-145.** Union Pacific Railroad Co. Bridge at Milepost 181.68, near Hermiston, Oregon.
- Zone A-146.** Union Pacific Railroad Co. Bridge at Milepost 182.58, near Umatilla, Oregon.
- Zone A-147.** Union Pacific Railroad Co. Tunnel at Milepost 198.26, near Nolin, Oregon.
- Zone A-148.** Union Pacific Railroad Co. Tunnel at Milepost 204.13, near Rieth, Oregon.
- Zone A-149.** Union Pacific Railroad Co. Bridge at Milepost 204.91, near Rieth, Oregon.
- Zone A-150.** Union Pacific Railroad Co. Bridge at Milepost 205.84, near Rieth, Oregon.
- Zone A-151.** Union Pacific Railroad Co. Bridge at Milepost 206.21, near Rieth, Oregon.
- Zone A-152.** Union Pacific Railroad Co. Bridge at Milepost 214.42, near Pendleton, Oregon.
- Zone A-153.** Union Pacific Railroad Co. Bridge at Milepost 262.91, near Meacham, Oregon.
- Zone A-154.** Union Pacific Railroad Co. Tunnel at Milepost 264.01, near Meacham, Oregon.
- Zone A-155.** Union Pacific Railroad Co. Tunnel at Milepost 317.26, near North Powder, Oregon.
- Zone A-156.** Union Pacific Railroad Co. Tunnel at Milepost 378.77, near Durkee, Oregon.
- Zone A-157.** Union Pacific Railroad Co. Bridge over Snake River, near Nyssa, Oregon.
- Zone A-158.** Union Pacific Railroad Co. Bridge over Snake River, near Payette, Idaho.
- Zone A-159.** U.S. Highway #30, Crown Point Viaduct, about 560 feet long, 23.83 miles East of Portland, Oregon.
- Zone A-160.** U.S. Highway #30, W. Multnomah Falls Viaduct, 31.86 miles East of Portland, Oregon.
- Zone A-161.** U.S. Highway #30, E. Multnomah Falls Viaduct, 32.34 miles East of Portland, Oregon.

Zone A-162. U.S. Highway #30, Deschutes River Bridge #332, 106.44 miles East of Portland, Oregon.

Zone A-163. U.S. Highway #30, Umatilla River Bridge #2117, 230.20 miles East of Portland, Oregon.

Zone A-164. U.S. Highway #30, Grande Ronde River Bridge #1248, 280.05 miles East of Portland, Oregon.

Zone A-165. U.S. Highway #30, Grande Ronde River Railroad over-crossing #635, 280.60 miles East of Portland, Oregon.

Zone A-166. U.S. Highway #30, Grande Ronde River Railroad over-crossing #626, 282.60 miles East of Portland, Oregon.

Zone A-167. U.S. Highway #30, Grande Ronde River Bridge #693, 283.68 miles East of Portland, Oregon.

Zone A-168. U.S. Highway #30, Grande Ronde River Bridge #796, 285.98 miles East of Portland, Oregon.

Zone A-169. U.S. Highway #30, Snake River Bridge at Nyssa #1463, 431.19 miles East of Portland, Oregon.

Zone A-170. U.S. Highway #97, Crooked River Canyon Bridge #600, 98.65 miles South of Biggs, Oregon.

Zone A-171. Interstate Bridge at Hood River Spanning Columbia River to White Salmon, Washington.

CALIFORNIA

Zone A-172. Lost Hills Airport, at or near Lost Hills, California.

Zone A-173. Modesto Municipal Airport, at or near Modesto, California.

Zone A-174. Merced Municipal Airport, at or near Merced, California.

Zone A-175. Delano Airport, at or near Delano, California.

Zone A-176. Tehachapi Airport, at or near Tehachapi, California.

Zone A-177. Coalinga Airport, at or near Coalinga, California.

Zone A-178. Los Banos Airport, at or near Los Banos, California.

Zone A-179. Hammer Field, at or near Fresno, California.

Zone A-180. Visalia Airport, at or near Visalia, California.

Zone A-181. Muroc Bombing Range, at or near Muroc, California.

Location: All of Township 8, 9, 10N, Range 6, 7, 8, 9 and 10W, San Bernardino Base and Meridian.

Zone A-182. March Field, at or near Riverside, California.

Zone A-183. March Field Radio Station, at or near Riverside, California.

Zone A-184. McClellan Field, at or near Sacramento, California.

Zone A-185. Air Corps Basic Flying School, at or near Chico, California.

Zone A-186. Minter Field, at or near Bakersfield, California.

Zone A-187. Air Corps Training Field, at or near Hemet, California.

Zone A-188. Army Air Base, at or near Merced, California.

Zone A-189. Gardner Field, at or near Taft, California.

Zone A-190. Mather Field, at or near Sacramento, California.

Zone A-191. Air Corps Training Field, at or near Tulare, California.

Zone A-192. Air Corps Advanced Flying School, at or near Stockton, California.

Zone A-193. Army Air Base, at or near Victorville, California.

Zone A-194. Army Air Base, at or near Lemoore, California.

Zone A-195. That prohibited area in the city of Bakersfield, California, as described below and specifically stated to be bounded on the North by 23rd Street, on the East by "P" Street, on the South by 17th Street, and on the West by "F" Street.

Zone A-196. American Telephone & Telegraph Co. property, at or near Dixon, California.

Location: Latitude 38° 24' 38" North, Longitude 121° 46' 27" West.

Zone A-197. That prohibited area in the City of Dunsmuir, California, as described below and specifically stated to be bounded on the North by Cedar Street extended to Beverly Way, on the East by Sacramento River, on the South by Bronsteller

Street, and on the West by Beverly Way and Beverly Way extended.

Zone A-198. That prohibited area in the City of Fresno, California, as described below and specifically stated to be bounded on the North by San Joaquin Street, on the East by "H" Street, on the South by Fresno Street, and on the West by "N" Street.

Zone A-199. Pacific Telephone & Telegraph Co. property, at or near Lodi Junction, California.

Located in Sections 3 and 4, T3N, R6E, Mt. Diablo Base and Meridian.

Zone A-200. That prohibited area within the City of Merced, California, as described below and specifically stated to be bounded on the North by 20th Street, on the East by "J" Street, on the South by Southern Pacific Railroad Company tracks, and on the West by "N" Street.

Zone A-201. That prohibited area within the City of Modesto, California, as described below and specifically stated to be bounded on the North by "M" Street, on the East by 13th Street, on the South by "H" Street, and on the West by 8th Street.

Zone A-202. That prohibited area within the City of Sacramento, California, as described below and specifically stated to be bounded on the North by Raymond Street, on the East by a line 1000 feet east of 24th Street, on the South by Del Paso Boulevard, and on the West by 22nd Street.

Zone A-203. Pacific Telephone & Telegraph Co. property, about 18 miles North of Redding, California.

Location: Section 16, T34N, R4W, Mt. Diablo Base and Meridian.

Zone A-204. That prohibited area within the City of Redding, California, as described below and specifically stated to be bounded on the North by Tehama Street, on the East by Liberty Street, on the South by Gold Street, and on the West by Oregon Street.

Zone A-205. That prohibited area within the City of Sacramento, California, as described below and specifically stated to be bounded on the North by "G" Street, on the East by 17th Street, on the South by "L" Street, and on the West by 12th Street.

Zone A-206. That prohibited area within the City of Stockton, California, as described below and specifically stated to be bounded on the North by East Park Street, on the East by North American Street, on the South by East Weber Street, and on the West by North Center Street.

Zone A-207. Pacific Telephone & Telegraph Co. property, at or near Tipton, California.

Location: Southeast corner junction U.S. Highway #99 and an unnamed county road near Tipton, California.

Zone A-208. Pacific Telephone & Telegraph Co. property, at or near Weed, California.

Location: West side of U.S. Highway #99, approximately one-quarter mile South of Weed, California.

Zone A-209. Pacific Telephone & Telegraph Co. property, at or near Lamoine, California.

Location: Sections 2 and 11, T36N, R5W, Mt. Diablo Base and Meridian.

Zone A-210. Pacific Telephone & Telegraph Co. property, at or near Nelson Junction, California.

Location: Section 33, T20N, R2E, Mt. Diablo Base and Meridian.

Zone A-211. That prohibited area within the City of San Bernardino, California, as described below and specifically stated to be bounded on the North by Court Street, on the East by Arrowhead Avenue, on the South by Santa Fe Railroad Company tracks, and on the West by "F" Street.

Zone A-212. Southern California Telephone Co. property, at or near Whitewater, California.

Location: Section 11, T3S, R3E, San Bernardino Base and Meridian.

Zone A-213. Southern California Telephone Co. property at or near Essex, California.

Location: Section 2, T6N, R15E, San Bernardino Base and Meridian.

Zone A-214. That prohibited area within the City of Riverside, California, as described below and specifically stated to be bounded on the North by 4th Street, on the East by Vine Street, on the South by 10th Street, and on the West by Fairmont Street.

Zone A-215. Southern California Telephone Co. property, at or near Barstow, California.

Location: Section 36, T10N, R1E, San Bernardino Base and Meridian.

Zone A-216. Western Pacific Railroad Co. Tunnel #4, located at Milepost #207 plus 1005 feet, near Oroville, California.

Zone A-217. Western Pacific Railroad Co. Bridge #212.36, located at Milepost #212 plus 1900 feet, near Bidwell, California.

Zone A-218. Western Pacific Railroad Co. Bridge #221.84, located at Milepost #221 plus 4435 feet, near Las Plumas, California.

Zone A-219. Western Pacific Railroad Co. Tunnel #5, located at Milepost #222 plus 5175 feet, near Berry Creek, California.

Zone A-220. Western Pacific Railroad Co. Tunnel #6, located at Milepost #224, plus 3695 feet, near Berry Creek, California.

Zone A-221. Western Pacific Railroad Co. Tunnel #7, located at Milepost #226 plus 1795 feet, near Berry Creek, California.

Zone A-222. Western Pacific Railroad Co. Tunnel #8, located at Milepost #226 plus 4750 feet, near Blinzig, California.

Zone A-223. Western Pacific Railroad Co. Tunnel #9, located at Milepost #236 plus 1955 feet, near Pulga, California.

Zone A-224. Western Pacific Railroad Co. Tunnel #10, located at Milepost #237, plus 55 feet, near Pulga, California.

Zone A-225. Western Pacific Railroad Co. Tunnel #11, located at Milepost #237 plus 1740 feet, near Pulga, California.

Zone A-226. Western Pacific Railroad Co. Bridge #237.62, located at Milepost #237 plus 3645 feet, near Pulga, California.

Zone A-227. Western Pacific Railroad Co. Tunnel #12, located at Milepost #237 plus 3645 feet, near Pulga, California.

Zone A-228. Western Pacific Railroad Co. Bridge #238.51, located at Milepost #238 plus 2695 feet, near Pulga, California.

Zone A-229. Western Pacific Railroad Co. Tunnel #13, located at Milepost #244 plus 4860 feet, near Cresta, California.

Zone A-230. Western Pacific Railroad Co. Tunnel #14, located at Milepost #245 plus 1320 feet, near Cresta, California.

Zone A-231. Western Pacific Railroad Co. Bridge #248.67, located at Milepost #248 plus 3540 feet, near Merlin, California.

Zone A-232. Western Pacific Railroad Co. Tunnel #15, located at Milepost #256 plus 4540 feet, near Camp Rodgers, California.

Zone A-233. Western Pacific Railroad Co. Tunnel #16, located at Milepost #257 plus 2270 feet, near Camp Rodgers, California.

Zone A-234. Western Pacific Railroad Co. Tunnel #17, located at Milepost #257 plus 4490 feet, near Camp Rodgers, California.

Zone A-235. Western Pacific Railroad Co. Tunnel #18, located at Milepost #258, plus 420 feet, near Belden, California.

Zone A-236. Western Pacific Railroad Co. Tunnel #19, located at Milepost #258 plus 845 feet, near Belden, California.

Zone A-237. Western Pacific Railroad Co. Tunnel #20, located at Milepost #258 plus 1690 feet, near Belden, California.

Zone A-238. Western Pacific Railroad Co. Tunnel #21, located at Milepost #258 plus 4490 feet, near Belden, California.

Zone A-239. Western Pacific Railroad Co. Bridge #259.08, located at Milepost #259 plus 420 feet near Belden, California.

Zone A-240. Western Pacific Railroad Co. Tunnel #22, located at Milepost #259 plus 2905 feet, near Belden, California.

Zone A-241. Western Pacific Railroad Co. Tunnel #23, located at Milepost #262 plus 4595 feet, near Howells, California.

Zone A-242. Western Pacific Railroad Co. Tunnel #24, located at Milepost #263 plus 4700 feet, near Rich Bar, California.

Zone A-243. Western Pacific Railroad Co. Tunnel #25, located at Milepost #265 plus 1055 feet, near Rich Bar, California.

Zone A-244. Western Pacific Railroad Co. Tunnel #26, located at Milepost #271 plus 3060 feet, near Grays Flat, California.

Zone A-245. Western Pacific Railroad Co. Tunnel #27, located at Milepost #278 plus 2220 feet, near Paxton, California.

Zone A-246. Western Pacific Railroad Co. Bridge #278.26, located at Milepost #278 plus 1375 feet, near Paxton, California.

Zone A-247. Western Pacific Railroad Co. Bridge #278.87, located at Milepost #278 plus 4595 feet, near Paxton, California.

Zone A-248. Western Pacific Railroad Co. Tunnel #28, located at Milepost #278, plus 5070 feet, near Paxton, California.

Zone A-249. Western Pacific Railroad Co. Tunnel #29, located at Milepost #279 plus 1005 feet, near Paxton, California.

Zone A-250. Western Pacific Railroad Co. Tunnel #30, located at Milepost #279 plus 2905 feet, near Paxton, California.

Zone A-251. Western Pacific Railroad Co. Tunnel #31, located at Milepost #280 plus 420 feet, near Paxton, California.

Zone A-252. Western Pacific Railroad Co. Bridges #280.27 and 280.51, located at Milepost #280 plus 1425 feet and 2695 feet respectively, near Keddie, California.

Zone A-253. Western Pacific Railroad Co. Tunnel #32, located at Milepost #280 plus 4595 feet, near Keddie, California.

Zone A-254. Western Pacific Railroad Co. Tunnel #33, located at Milepost #283 plus 315 feet, near Sierra, California.

Zone A-255. Western Pacific Railroad Co. Tunnel #34, located at Milepost #283 plus 3750 feet, near Sierra, California.

Zone A-256. Western Pacific Railroad Co. Bridge #288.76, located at Milepost #288 plus 4010 feet, near Quincy Junction, California.

Zone A-257. Western Pacific Railroad Co. Tunnel #35, located at Milepost #297 plus 950 feet, near Spring Garden, California.

Zone A-258. Western Pacific Railroad Co. Bridge #301.07, located at Milepost #301 plus 370 feet, near Sloat, California.

Zone A-259. Western Pacific Railroad Co. Bridge #309.91, located at Milepost #309 plus 4805 feet, near Feather River Inn, California.

Zone A-260. Western Pacific Railroad Co. Bridge #314.36, located at Milepost #314 plus 1900 feet, near Clio, California.

Zone A-261. Western Pacific Railroad Co. Tunnel #36, located at Milepost #316 plus 00 feet, near Clio, California.

Zone A-262. Western Pacific Railroad Co. Bridge #316.76, located at Milepost #316 plus 4010 feet, near Clio, California.

Zone A-263. Western Pacific Railroad Co. Bridge #317.43, located at Milepost #317 plus 2270 feet, near Clio, California.

Zone A-264. Western Pacific Railroad Co. Bridge #320.01, located at Milepost #320 plus 55 feet, near Portola, California.

Zone A-265. Western Pacific Railroad Co. Bridge #324.08, located at Milepost #324 plus 420 feet, near Calpine Junction, California.

Zone A-266. Western Pacific Railroad Co. Bridge #324.66, located at Milepost #324 plus 3485 feet, near Calpine Junction, California.

Zone A-267. Western Pacific Railroad Co. Bridge #326.61, located at Milepost #326 plus 3220 feet, near Calpine Junction, California.

Zone A-268. Western Pacific Railroad Co. Bridge #337.44, located at Milepost #337 plus 2325 feet, near Chilcoot, California.

Zone A-269. Western Pacific Railroad Co. Bridge #346.28, located at Milepost #346 plus 1480 feet, near Scotts, California.

Zone A-270. Western Pacific Railroad Co. Tunnel #37, located at Milepost #340 plus 1795 feet, near Chilcoot, California.

Zone A-271. Western Pacific Railroad Co. Bridge #79.41, located at Milepost #79 plus 2165 feet, near Lathrop, California.

Zone A-272. Western Pacific Railroad Co. Bridge #80.28, located at Milepost #80 plus 1480 feet, near Lathrop, California.

Zone A-273. Western Pacific Railroad Co. Bridge #80.37, located at Milepost #80 plus 1955 feet, near Lathrop, California.

Zone A-274. Western Pacific Railroad Co. Bridge #88.98, located at Milepost #88 plus 5175 feet, near Lathrop, California.

Zone A-275. Western Pacific Railroad Co. Bridge #89.82, located at Milepost #89 plus 4330 feet, near Stockton, California.

Zone A-276. Western Pacific Railroad Co. Bridge #90.97, located at Milepost #90 plus 5120 feet, near Stockton, California.

Zone A-277. Western Pacific Railroad Co. Bridge #92.70, located at Milepost #92 plus 3695 feet, near Stockton, California.

Zone A-278. Western Pacific Railroad Co. Bridge #93.00, located at Milepost #93 plus 00 feet, near Stockton, California.

Zone A-279. Western Pacific Railroad Co. Bridge #93.90, located at Milepost #93 plus 4750 feet, near Stockton, California.

Zone A-280. Western Pacific Railroad Co. Bridge #96.44, located at Milepost #96 plus 2325 feet, near Stockton, California.

Zone A-281. Western Pacific Railroad Co. Bridge #96.90, located at Milepost #96 plus 4750 feet, near Stockton, California.

Zone A-282. Western Pacific Railroad Co. Bridge #99.08, located at Milepost #99 plus 420 feet, near Stockton, California.

Zone A-283. Western Pacific Railroad Co. Bridge #99.62, located at Milepost #99 plus 3280 feet, near Kingdon, California.

Zone A-284. Western Pacific Railroad Co. Bridge #100.18, located at Milepost #100, plus 950 feet, near Kingdon, California.

Zone A-285. Western Pacific Railroad Co. Bridge #112.26, located at Milepost #112 plus 1375 feet, near Thornton, California.

Zone A-286. Western Pacific Railroad Co. Bridge #112.38, located at Milepost #112 plus 2005 feet, near Thornton, California.

Zone A-287. Western Pacific Railroad Co. Bridge #115.95, located at Milepost #115 plus 5015 feet, near Thornton, California.

Zone A-288. Western Pacific Railroad Co. Bridge #116.07, located at Milepost #116 plus 370 feet, near Thornton, California.

Zone A-289. Western Pacific Railroad Co. Bridge #116.28, located at Milepost #116 plus 1480 feet, near Thornton, California.

Zone A-290. Western Pacific Railroad Co. Bridge #116.37, located at Milepost #116 plus 1955 feet, near Thornton, California.

Zone A-291. Western Pacific Railroad Co. Bridge #117.06, located at Milepost #117 plus 315 feet, near Glannvale, California.

Zone A-292. Western Pacific Railroad Co. Bridge #117.89, located at Milepost #117 plus 4700 feet, near Glannvale, California.

Zone A-293. Western Pacific Railroad Co. Bridge #123.91, located at Milepost #123 plus 4805 feet, near Franklin, California.

Zone A-294. Western Pacific Railroad Co. Bridge #126.51, located at Milepost #126 plus 2695 feet, near Franklin, California.

Zone A-295. Western Pacific Railroad Co. Bridge #129.77, located at Milepost #129 plus 4065 feet, near Runyon, California.

Zone A-296. Western Pacific Railroad Co. Bridge #130.45, located at Milepost #130 plus 2375 feet, near Runyon, California.

Zone A-297. Western Pacific Railroad Co. Bridge #131.03, located at Milepost #131 plus 160 feet, near Runyon, California.

Zone A-298. Western Pacific Railroad Co. Bridge #139.78, located at Milepost #139 plus 4120 feet, near Sacramento, California.

Zone A-299. Western Pacific Railroad Co. Bridge #140.10, located at Milepost #140 plus 530 feet, near Sacramento, California.

Zone A-300. Western Pacific Railroad Co. Bridge #140.20, located at Milepost #140 plus 1055 feet, near Sacramento, California.

Zone A-301. Western Pacific Railroad Co. Bridge #141.74, located at Milepost #141 plus 3905 feet, near Sacramento, California.

Zone A-302. Western Pacific Railroad Co. Bridge #143.22, located at Milepost #143 plus 1160 feet, near Sacramento, California.

Zone A-303. Western Pacific Railroad Co. Bridge #144.49, located at Milepost #144 plus 2585 feet, near Sacramento, California.

Zone A-304. Western Pacific Railroad Co. Bridge #153.61, located at Milepost #153 plus 3220 feet, near Pleasant Grove, California.

Zone A-305. Western Pacific Railroad Co. Bridge #154.52, located at Milepost #154 plus 2745 feet, near Pleasant Grove, California.

Zone A-306. Western Pacific Railroad Co. Bridge #155.27, located at Milepost #155 plus 1425 feet, near Pleasant Grove, California.

Zone A-307. Western Pacific Railroad Co. Bridge #157.95, located at Milepost #157 plus 5015 feet, near Pleasant Grove, California.

Zone A-308. Western Pacific Railroad Co. Bridge #158.86, located at Milepost #158 plus 4540 feet, near Pleasant Grove, California.

Zone A-309. Western Pacific Railroad Co. Bridge #160.93, located at Milepost #160 plus 4910 feet, near Trowbridge, California.

Zone A-310. Western Pacific Railroad Co. Bridge #160.97, located at Milepost #160 plus 5120 feet, near Trowbridge, California.

Zone A-311. Western Pacific Railroad Co. Bridge #164.38, located at Milepost #164 plus 2005 feet, near Trowbridge, California.

Zone A-312. Western Pacific Railroad Co. Bridge #164.70, located at Milepost #164 plus 3695 feet, near Trowbridge, California.

Zone A-313. Western Pacific Railroad Co. Bridge #165.16, located at Milepost #165 plus 845 feet, near Trowbridge, California.

Zone A-314. Western Pacific Railroad Co. Bridge #165.50, located at Milepost #165 plus 2640 feet, near Trowbridge, California.

Zone A-315. Western Pacific Railroad Co. Bridge #165.89, located at Milepost #165 plus 4700 feet, near Trowbridge, California.

Zone A-316. Western Pacific Railroad Co. Bridge #166.25, located at Milepost #166 plus 1320 feet, near Arboga, California.

Zone A-317. Western Pacific Railroad Co. Bridge #171.26, located at Milepost #171 plus 1375 feet, near Arboga, California.

Zone A-318. Western Pacific Railroad Co. Bridge #175.45, located at Milepost #175 plus 2375 feet, near Marysville, California.

Zone A-319. Western Pacific Railroad Co. Bridge #176.73, located at Milepost #176 plus 3855 feet, near Marysville, California.

Zone A-320. Western Pacific Railroad Co. Bridge #177.80, located at Milepost #177 plus 4225 feet, near Marysville, California.

Zone A-321. Western Pacific Railroad Co. Bridge #178.18, located at Milepost #178 plus 950 feet, near Marysville, California.

Zone A-322. Western Pacific Railroad Co. Bridge #178.79, located at Milepost #178 plus 4170 feet, near Marysville, California.

Zone A-323. Western Pacific Railroad Co. Bridge #179.40, located at Milepost #179 plus 2110 feet, near Marysville, California.

Zone A-324. Western Pacific Railroad Co. Bridge #179.53, located at Milepost #179 plus 2800 feet, near Marysville, California.

Zone A-325. Western Pacific Railroad Co. Bridge #180.99, located at Milepost #180 plus 5225 feet, near Marysville, California.

Zone A-326. Western Pacific Railroad Co. Bridge #190.40, located at Milepost #190 plus 2110 feet, near Craig, California.

Zone A-327. Western Pacific Railroad Co. Bridge #190.68, located at Milepost #190 plus 3590 feet, near Craig, California.

Zone A-328. Western Pacific Railroad Co. Bridge #190.84, located at Milepost #190 plus 4435 feet, near Craig, California.

Zone A-329. Western Pacific Railroad Co. Bridge #191.66, located at Milepost #191 plus 3485 feet, near Craig, California.

Zone A-330. Western Pacific Railroad Co. Bridge #193.76, located at Milepost #193 plus 4010 feet, near Craig, California.

Zone A-331. Western Pacific Railroad Co. Bridge #196.70, located at Milepost #196 plus 3695 feet, near Palermo, California.

Zone A-332. Western Pacific Railroad Co. Bridge #200.16, located at Milepost #200 plus 845 feet, near Palermo, California.

Zone A-333. Western Pacific Railroad Co. Bridge #204.26, located at Milepost #204 plus 1375 feet, near Oroville, California.

Zone A-334. Western Pacific Railroad Co. Bridge #204.74, located at Milepost #204 plus 3905 feet, near Oroville, California.

Zone A-335. Western Pacific Railroad Co. Bridge #204.82, located at Milepost #204 plus 4330 feet, near Oroville, California.

Zone A-336. Western Pacific Railroad Co. Bridge #204.89, located at Milepost #204 plus 4700 feet, in Oroville, California.

Zone A-337. Southern Pacific Railroad Co. Bridge located at Milepost #111 plus 1109 feet, near Rocklin, California.

Zone A-338. Southern Pacific Railroad Co. Tunnel #15, located at Milepost #114 plus 1110 feet, near Rocklin, California.

Zone A-339. Southern Pacific Railroad Co. Tunnel #16, located at Milepost #114 plus 3696 feet, near Rocklin, California.

Zone A-340. Southern Pacific Railroad Tunnel #17, located at Milepost #117 plus 1584 feet, near Penryn, California.

Zone A-341. Southern Pacific Railroad Co. Tunnel #18, located at Milepost #120 plus 2640 feet, near Newcastle, California.

Zone A-342. Southern Pacific Railroad Co. Bridge, located at Milepost #123 plus 3221 feet, near Auburn, California.

Zone A-343. Southern Pacific Railroad Co. Tunnel #19, located at Milepost #122 plus 3696 feet, near Auburn, California.

Zone A-344. Southern Pacific Railroad Co. Tunnel #20, located at Milepost #123 plus 528 feet, near Auburn, California.

Zone A-345. Southern Pacific Railroad Co. Tunnel #21, located at Milepost #124 plus 3170 feet, near Auburn, California.

Zone A-346. Southern Pacific Railroad Co. Tunnel #22, located at Milepost #131 plus 1056 feet, near Clipper Gap, California.

Zone A-347. Southern Pacific Railroad Co. Tunnel #23, located at Milepost #132 plus 3696 feet, near Applegate, California.

Zone A-348. Southern Pacific Railroad Co. Tunnel #24, located at Milepost #132 plus 4752 feet, near Applegate, California.

Zone A-349. Southern Pacific Railroad Co. Tunnel #25, located at Milepost #133 plus 528 feet, near Applegate, California.

Zone A-350. Southern Pacific Railroad Co. Tunnel #26, located at Milepost #133 plus 1584 feet, near Applegate, California.

Zone A-351. Southern Pacific Railroad Co. Tunnel #27, located at Milepost #133 plus 4224 feet, near Applegate, California.

Zone A-352. Southern Pacific Railroad Co. Tunnel #28, located at Milepost #134 plus 4224 feet, near New England Mills, California.

Zone A-353. Southern Pacific Railroad Co. Tunnel #29, located at Milepost #135 plus 4752 feet, near New England Mills, California.

Zone A-354. Southern Pacific Railroad Co. Tunnel #30, located at Milepost #138 plus 3696 feet, near Colfax, California.

Zone A-355. Southern Pacific Railroad Co. Tunnel #31, located at Milepost #139 plus 1056 feet, near Colfax, California.

Zone A-356. Southern Pacific Railroad Co. Tunnel # 32, located at Milepost #139 plus 2112 feet, near Colfax, California.

Zone A-357. Southern Pacific Railroad Co. Steel Bridge, located at Milepost #143 plus 3327 feet, near Colfax, California.

Zone A-358. Southern Pacific Railroad Co. Steel Bridge, located at Milepost #143 plus 3327 feet, near Colfax, California.

Zone A-359. Southern Pacific Railroad Co. Tunnel #33, located at Milepost #145 plus 1584 feet, near Colfax, California.

Zone A-360. Southern Pacific Railroad Co. Tunnel #34, located at Milepost #145 plus 3696 feet, near Colfax, California.

Zone A-361. Southern Pacific Railroad Co. Tunnel #1, Double Track, located at Milepost #164 plus 1584 feet, near Blue Canyon, California.

Zone A-362. Southern Pacific Railroad Co. Tunnel #35, located at Milepost #176 plus 3168 feet, near Cisco, California.

Zone A-363. Southern Pacific Railroad Co. Tunnel #36, located at Milepost #176 plus 4732 feet, near Cisco, California.

Zone A-364. Southern Pacific Railroad Co. Tunnel #37, located at Milepost #177 plus 4224 feet, near Cisco, California.

Zone A-365. Southern Pacific Railroad Co. Steel Bridge, located at Milepost #178 plus 4488 feet, near Cisco, California.

Zone A-366. Southern Pacific Railroad Co. Tunnel #38, located at Milepost #180 plus 2640 feet, near Cisco, California.

Zone A-367. Southern Pacific Railroad Co. Tunnel #39, located at Milepost #180 plus 3646 feet, near Cisco, California.

Zone A-368. Southern Pacific Railroad Co. Tunnel #3, located at Milepost #180 plus 3696 feet, near Cisco, California.

Zone A-369. Southern Pacific Railroad Co. Tunnel #4, located at Milepost #181 plus 4752 feet, near Cisco, California.

Zone A-370. Southern Pacific Railroad Co. Tunnel #40, located at Milepost #185 plus 1584 feet, near Soda Springs, California.

Zone A-371. Southern Pacific Railroad Co. Steel Bridge, located at Milepost #186 plus 3432 feet, near Soda Springs, California.

Zone A-372. Southern Pacific Railroad Co. Steel Bridge, located at Milepost #187 plus 2112 feet, near Soda Springs, California.

Zone A-373. Southern Pacific Railroad Co. Tunnel #4, located at Milepost #193 plus 1584 feet, near Norden, California.

Zone A-374. Southern Pacific Railroad Co. Tunnel #6, located at Milepost #193 plus 1584 feet, near Norden, California.

Zone A-375. Southern Pacific Railroad Co. Tunnel #7, located at Milepost #194 plus 528 feet, near Norden, California.

Zone A-376. Southern Pacific Railroad Co. Tunnel #8, located at Milepost #194 plus 1584 feet, near Norden, California.

Zone A-377. Southern Pacific Railroad Co. Tunnel #9, located at Milepost #194 plus 4752 feet, near Norden, California.

Zone A-378. Southern Pacific Railroad Co. Tunnel #10, located at Milepost #195 plus 528 feet, near Norden, California.

Zone A-379. Southern Pacific Railroad Co. Tunnel #11, located at Milepost #195 plus 2112 feet, near Norden, California.

Zone A-380. Southern Pacific Railroad Co. Tunnel #12, located at Milepost #195 plus 3696 feet, near Norden, California.

Zone A-381. Southern Pacific Railroad Co. Tunnel #13, located at Milepost #200 plus 528 feet, near Truckee, California.

Zone A-382. Southern Pacific Railroad Co. Tunnel #42, located at Milepost #200 plus 528 feet, near Truckee, California.

Zone A-383. Southern Pacific Railroad Co. Tunnel #1½, located at Milepost #332 plus 3170 feet, near Caliente, California.

Zone A-384. Southern Pacific Railroad Co. Tunnel #1, located at Milepost #336 plus 4750 feet, near Caliente, California.

Zone A-385. Southern Pacific Railroad Co. Tunnel #2, located at Milepost #337 plus 4220 feet, near Caliente, California.

Zone A-386. Southern Pacific Railroad Co. Tunnel #3, located at Milepost #340 plus 4220 feet, near Caliente, California.

Zone A-387. Southern Pacific Railroad Co. Tunnel #4, located at Milepost #341, near Caliente, California.

Zone A-388. Southern Pacific Railroad Co. Tunnel #5, located at Milepost #341 plus 3170 feet, near Caliente, California.

Zone A-389. Southern Pacific Railroad Co. Tunnel #6, located at Milepost #341 plus 4750 feet, near Caliente, California.

Zone A-390. Southern Pacific Railroad Co. Tunnel #7, located at Milepost #343 plus 3700 feet, near Woodford, California.

Zone A-391. Southern Pacific Railroad Co. Tunnel #8, located at Milepost #344 plus 1060 feet, near Woodford, California.

Zone A-392. Southern Pacific Railroad Co. Steel Bridge, located at Milepost #346 plus 4380 feet, near Woodford, California.

Zone A-393. Southern Pacific Railroad Co. Steel Bridge, located at Milepost #349 plus 3810 feet, near Woodford, California.

Zone A-394. Southern Pacific Railroad Co. Steel Bridge, located at Milepost #350 plus 1380 feet, near Woodford, California.

Zone A-395. Southern Pacific Railroad Co. Tunnel #9, located at Milepost #351, near Woodford, California.

Zone A-396. Southern Pacific Railroad Co. Tunnel #10, located at Milepost #352 plus 1580 feet, near Woodford, California.

Zone A-397. Southern Pacific Railroad Co. Tunnel #11, located at Milepost #353, near Woodford, California.

Zone A-398. Southern Pacific Railroad Co. Tunnel #14, located at Milepost #355 plus 2110 feet, near Woodford, California.

Zone A-399. Southern Pacific Railroad Co. Tunnel #15, located at Milepost #355 plus 3700 feet, near Woodford, California.

Zone A-400. Southern Pacific Railroad Co. Tunnel #16, located at Milepost #355 plus 4750 feet, near Woodford, California.

Zone A-401. Southern Pacific Railroad Co. Tunnel #17, located at Milepost #356, near Tehachapi, California.

Zone A-402. Atchison Topeka and Santa Fe Railroad Co. Bridge, located at Milepost #565 plus 4650 feet, near Topock, Arizona.

Zone A-403. Atchison Topeka and Santa Fe Railroad Co. Bridge, located at Milepost #746 plus 4717 feet, near Barstow, California.

Zone A-404. Atchison Topeka and Santa Fe Railroad Co. Bridge, located at Milepost #34 plus 595 feet and 579 feet, near Victorville, California.

Zone A-405. Atchison Topeka and Santa Fe Railroad Co. Bridge, located at Milepost #39 plus 649 feet, near Victorville, California.

Zone A-406. Atchison Topeka and Santa Fe Railroad Co. Cajon Tunnel #1, about 380 feet long, located at Milepost #58A plus 4575 feet, near Alray, California.

Zone A-407. Atchison Topeka and Santa Fe Railroad Co. Cajon Tunnel #2, about 468 feet long, located at Milepost 59A plus 959 feet, near Alray, California.

Zone A-408. Atchison Topeka and Santa Fe Railroad Co. Bridge, located at Milepost #63, near Cajon, California.

Zone A-409. Atchison Topeka and Santa Fe Railroad Co. Bridge, located at Milepost #82 plus 489 feet, near San Bernardino, California.

Zone A-410. U.S. Highway #66, Bridge #54-10, approximately 576 feet long over the Mojave River at or near Victorville, California.

Zone A-411. U.S. Highway #91-466, Bridge #54-12, approximately 748 feet long over the Mojave River at or near Barstow, California.

Zone A-412. U.S. Highway #66, Bridge #54-13, approximately 832 feet long over the Colorado River at or near Topock, Arizona.

Zone A-413. U.S. Highway #60-70, Bridge #56-08, approximately 1028 feet long over the Colorado River at or near Ehrenberg, California.

Zone A-414. U.S. Highway #40, Bridge #17-23, about 4 miles West of Cisco, California.

Zone A-415. U.S. Highway #40, Bridge #17-21, about 2 miles West of Cisco, California.

Zone 416. U.S. Highway #40, Bridge #17-18, at or near Donner Summit, California.

Zone A-417. U.S. Highway #40, Bridge #17-14, about 4 miles East of Truckee, California.

Zone A-418. U.S. Highway #40, Bridge #17-13, about 6 miles of East of Truckee, California.

Zone A-419. U.S. Highway #40, Bridge #17-12, about 6½ miles East of Truckee, California.

Zone A-420. U.S. Highway #40, Bridge #17-11, about 9 miles East of Truckee, California.

Zone A-421. California State Highway #24, Bridge #9-15, approximately 618 feet long over Spanish Creek, about 1 mile West of Keddie, California.

Zone A-422. California State Highway #24, Bridge #9-14, about 3½ miles West of Keddie, California.

Zone A-423. California State Highway #24, Bridge #9-09, about 2 miles West of Belden, California.

Zone A-424. California State Highway #24, Bridge #9-08, at or near Belden, California.

Zone A-425. California State Highway #24, Bridge #9-04, approximately 292 feet long, over North Fork Feather River, about 7 miles South of Belden, California.

Zone A-426. California State Highway #24, Bridge #9-03, approximately 361 feet long, over North Fork Feather River, about 9 miles South of Belden, California.

Zone A-427. California State Highway #24, Bridge #9-02, approximately 329 feet long, over North Fork Feather River, about 12 miles South of Belden, California.

Zone A-428. California State Highway #24, Bridge #12-38, approximately 681 feet long, over North Fork Feather River, about 28 miles North of Oroville, California.

Zone A-429. California State Highway #24, Bridge #12-36, about 16 miles North of Oroville, California.

Zone A-430. California State Highway #24, Bridge #12-35, about 5 miles North of Oroville, California.

Zone A-431. U.S. Highway #40, Tunnel under part of town and railroad tracks in Newcastle, California.

Zone A-432. California State Highway #24, Elephant Butte Tunnel #9-24, located about 14 miles South of Belden, California.

Zone A-433. California State Highway #24, Grizzley Dome Tunnel #9-01, located about 15 miles South of Belden, California.

Zone A-434. California State Highway #24, Arch Rock Tunnel #12-109, located about 16 miles South of Belden, California.

Zone A-435. Army Air Field, between Lone Pine and Independence, California, located in Sections 2, 3, 11, T14S, R35E, Mt. Diablo Base and Meridian.

Military Area No. 3, comprising the State of Idaho, within which are located Zones A-436 to A-526 inclusive, particularly described below:

Zone A-436. Gowen Field, at or near Boise, Idaho.

Zone A-437. Boise Bombing Range, at or near Boise, Idaho. Beginning at the NE corner Section 6, T2S, R2E, Boise Base and Meridian, thence West 2 miles, thence South 2 miles; thence East 2 miles; thence North 2 miles to the point of beginning.

Zone A-438. Arrow Rock Dam, at or near Boise, Idaho. Location: Section 13, T3N, R4E, Boise Base and Meridian.

Zone A-439. Cove Hydro Electric Plant, at or near Grace, Idaho. Located at Section 21, T10S, R40E, Boise Base and Meridian.

Zone A-440. Oneida Hydro Electric Plant, at or near Preston, Idaho. Located at Section 26, T13S, R40E, Boise Base and Meridian.

Zone A-441. Lifton Pumping Plant, at or near St. Charles, Idaho. Located at Section 16, T15S, R44E, Boise Base and Meridian.

Zone A-442. U.S. Government Dam, at or near American Falls, Idaho. Located at Sections 29, 30, 31, and 32, T7S, R31E, Boise Base and Meridian. The prohibited area is the area within a distance of one-quarter mile of the dam proper and adjoining installations.

Zone A-443. Northern Pacific Railroad Co. Tunnel, located at Milepost #85 plus 4750 feet, near Cabinet, Idaho.

Zone A-444. Northern Pacific Railroad Co. Bridge, located at Milepost #92 plus 5269 feet, near Clarks Fork, Idaho.

Zone A-445. Northern Pacific Railroad Co. Bridge, located at Milepost #3 plus 4652 feet, Sand Point, Idaho.

Zone A-446. Northern Pacific Railroad Co. Bridge, located at Milepost #25 plus 827 feet, Granite, Idaho.

Zone A-447. Northern Pacific Railroad Co. Tunnel, located at Milepost #25 plus 4950 feet, Granite, Idaho.

Zone A-448. Union Pacific Railroad Co. Bridge, located at Milepost #239.8, near American Falls, Idaho. The prohibited area is the area within one-quarter of a mile of the bridge.

Zone A-449. Union Pacific Railroad Co. Bridge at Milepost #466.7, one mile West of Caldwell, Idaho.

Zone A-450. Union Pacific Railroad Co. Bridge, located at Milepost #486.8, two miles East of Nyssa, Idaho.

Zone A-451. Union Pacific Railroad Co. Bridge, located at Milepost #487.7, one mile East of Nyssa, Idaho.

Zone A-452. Union Pacific Railroad Co. Bridge, located at Milepost #499.8, one mile West of Ontario, Oregon.

Zone A-453. Union Pacific Railroad Co. Bridge, located at Milepost #500.2, one and one-quarter mile West of Ontario, Oregon.

Zone A-454. Union Pacific Railroad Co. Bridge, located at Milepost #502.4, 0.4 mile East of Payette, Idaho.

Zone A-455. Union Pacific Railroad Co. Bridge, located at Milepost #536.5, 2.5 miles East of Huntington, Idaho.

Zone A-456. Union Pacific Railroad Co. Bridge, located at Milepost #187.3, 3 miles North of Idaho Falls, Idaho.

Zone A-457. Chicago, Milwaukee, St. Paul and Pacific Railroad Co. Tunnel #21 located at Milepost #1752.49 near Roland, Idaho.

Zone A-458. Chicago, Milwaukee, St. Paul and Pacific Railroad Co. Tunnel #22 located at Milepost #1753.45 near Roland, Idaho.

Zone A-459. Chicago, Milwaukee, St. Paul and Pacific Railroad Co. Tunnel #23 located at Milepost #1754.20 near Roland, Idaho.

Zone A-460. Chicago, Milwaukee, St. Paul and Pacific Railroad Co. Tunnel #24 located at Milepost #1754.35 near Roland, Idaho.

Zone A-461. Chicago, Milwaukee, St. Paul and Pacific Railroad Co. Bridge #DD-216 located at Milepost #1754.44 near Roland, Idaho.

Zone A-462. Chicago, Milwaukee, St. Paul and Pacific Railroad Co. Bridge #DD-218 located at Milepost #1754.75 near Adair, Idaho.

Zone A-463. Chicago, Milwaukee, St. Paul and Pacific Railroad Co. Bridge #DD-220 located at Milepost #1755.32 near Adair, Idaho.

Zone A-464. Chicago, Milwaukee, St. Paul and Pacific Railroad Co. Tunnel #25 located at Milepost #1756.20 near Adair, Idaho.

Zone A-465. Chicago, Milwaukee, St. Paul and Pacific Railroad Co. Tunnel #26 located at Milepost #1756.46 near Adair, Idaho.

Zone A-466. Chicago, Milwaukee, St. Paul and Pacific Railroad Co. Bridge #DD-224 located at Milepost #1757.18 near Adair, Idaho.

Zone A-467. Chicago, Milwaukee, St. Paul and Pacific Railroad Co. Bridge #DD-226 located at Milepost #1757.71 near Adair, Idaho.

Zone A-468. Chicago, Milwaukee, St. Paul and Pacific Railroad Co. Bridge #DD-228 located at Milepost #1758.30 near Falcon, Idaho.

Zone A-469. Chicago, Milwaukee, St. Paul and Pacific Railroad Co. Bridge #DD-230 located at Milepost #1758.75 near Falcon, Idaho.

Zone A-470. Chicago, Milwaukee, St. Paul and Pacific Railroad Co. Tunnel #27 located at Milepost #1759.02 near Falcon, Idaho.

Zone A-471. Chicago, Milwaukee, St. Paul and Pacific Railroad Co. Tunnel #28 located at Milepost #1759.26 near Falcon, Idaho.

Zone A-472. Chicago, Milwaukee, St. Paul and Pacific Railroad Co. Tunnel #29 located at Milepost #1763.18 near Pearson, Idaho.

Zone A-473. Chicago, Milwaukee, St. Paul and Pacific Railroad Co. Tunnel #30 located at Milepost #1764.05 near Pearson, Idaho.

Zone A-474. Chicago, Milwaukee, St. Paul and Pacific Railroad Co. Tunnel #31 located at Milepost #1764.55 near Pearson, Idaho.

Zone A-475. Chicago, Milwaukee, St. Paul and Pacific Railroad Co. Bridge #DD-250 located at Milepost #1764.95 near Kyle, Idaho.

Zone A-476. Chicago, Milwaukee, St. Paul and Pacific Railroad Co. Tunnel #32 located at Milepost #1765.21 near Kyle, Idaho.

Zone A-477. Chicago, Milwaukee, St. Paul and Pacific Railroad Co. Tunnel #33 located at Milepost #1766.22 near Kyle, Idaho.

Zone A-478. Chicago, Milwaukee, St. Paul and Pacific Railroad Co. Bridge #DD-254 located at Milepost #1767.78 near Stetson, Idaho.

Zone A-479. Chicago, Milwaukee, St. Paul and Pacific Railroad Co. Tunnel #34 located at Milepost #1768.45 near Stetson, Idaho.

Zone A-480. Chicago, Milwaukee, St. Paul and Pacific Railroad Co. Tunnel #35 located at Milepost #1769.95 near Stetson, Idaho.

Zone A-481. Chicago, Milwaukee, St. Paul and Pacific Railroad Co. Tunnel #36 located at Milepost #1770.45 near Stetson, Idaho.

Zone A-482. Chicago, Milwaukee, St. Paul and Pacific Railroad Co. Bridge #EE-2 located at Milepost #1779.95 near Ethelton, Idaho.

Zone A-483. Chicago, Milwaukee, St. Paul and Pacific Railroad Co. Tunnel #37 located at Milepost #1790.05 near Herrick, Idaho.

Zone A-484. Chicago, Milwaukee, St. Paul and Pacific Railroad Co. Tunnel #40 located at Milepost #1824.33 near Ramsdell, Idaho.

Zone A-485. Chicago, Milwaukee, St. Paul and Pacific Railroad Co. Bridge #EE-44 located at Milepost #1824.80 near Ramsdell, Idaho.

Zone A-486. Chicago, Milwaukee, St. Paul and Pacific Railroad Co. Bridge #EE-50 located at Milepost #1828.55 near Pedee, Idaho.

Zone A-487. Chicago, Milwaukee, St. Paul and Pacific Railroad Co. Bridge #EE-52 located at Milepost #1829.20 near Pedee, Idaho.

Zone A-488. Chicago, Milwaukee, St. Paul and Pacific Railroad Co. Tunnel #41 located at Milepost #1840.50 near Sarrento, Idaho.

Zone A-489. The Great Northern Railroad Co. Timber Bridge #208 located at Milepost #1371 plus 1600 feet, near Leonia, Idaho.

Zone A-490. The Great Northern Railroad Co. Tunnel #10.1 located at Milepost #1374 plus 800 feet, near Katka, Idaho.

Zone A-491. The Great Northern Railroad Co. Tunnel #10.2 located at Milepost #1376 plus 1300 feet, near Katka, Idaho.

Zone A-492. The Great Northern Railroad Co. Bridge #210 located at Milepost #1376 plus 1900 feet, near Katka, Idaho.

Zone A-493. The Great Northern Railroad Co. Steel Bridge #220 located at Milepost #1391 plus 4100 feet, near Moravia, Idaho.

Zone A-494. The Great Northern Railroad Co. Bridge #244 located at Milepost #1423 plus 3000 feet, near Dover, Idaho.

Zone A-495. The Great Northern Railroad Co. Steel Bridge #249 located at Milepost #1428 plus 2600 feet, near Wrencoe, Idaho.

Zone A-496. The Great Northern Railroad Co. Tunnel #10.3 located at Milepost #1442 plus 4100 feet, near Priest River, Idaho.

Zone A-497. The Great Northern Railroad Co. Steel Bridge #260 located at Milepost #1443 plus 1700 feet, near Priest River, Idaho.

Zone A-498. The Great Northern Railroad Co. Tunnel #11 located at Milepost #1443 plus 4600 feet, near Priest River, Idaho.

Zone A-499. U.S. Highway #95, Bridge over Kootenai River, at or near Bonners Ferry, Idaho. The prohibited area is the area within 100 yards of the bridge.

Zone A-500. U.S. Highway #95, Bridge over Pend Oreille River, at or near Sandpoint, Idaho.

Zone A-501. U.S. Highway #195 Bridge over Priest River, at or near Priest River, Idaho. The prohibited area is the area within 100 yards of the bridge.

Zone A-502. U.S. Highway #195 Bridge over Pend Oreille, about 1 mile North, near Newport, Washington.

Zone A-503. U.S. Highway #10 Bridge over Coeur D'Alene River, at or near Cataldo, Idaho.

Zone A-504. U.S. Highway #10 Fourth of July Tunnel, about 12 miles Northwest of Cataldo, Idaho.

Zone A-505. U.S. Highway #410 18th Street Bridge over Clearwater River, at or near Lewiston, Idaho. The prohibited area is the area within 100 yards of the bridge.

Zone A-506. U.S. Highway #410 Interstate Bridge over Snake River in Lewiston, Idaho. The prohibited area is the area within 100 yards of the bridge.

Zone A-507. U.S. Highway #30 Bridge over Snake River, about 1 mile North of Fruitland, Idaho.

Zone A-508. U.S. Highway #95 Bridge over Salmon River, about 2 miles North of Riggins, Idaho.

Zone A-509. U.S. Highway #93 Jerome Bridge over Snake River, about 1 mile North of Twin Falls, Idaho. The prohibited area is the area within one-quarter mile of the bridge.

Zone A-510. U.S. Highway #91 Bridge over Snake River in Idaho Falls, Idaho. The prohibited area is the area within 100 yards of the bridge.

Zone A-511. U.S. Highway #191 Bridge over Snake River, near Rigby, Idaho.

Zone A-512. Radio Station KIDO, Hotel Boise, Boise, Idaho. The prohibited area is limited to the entire property, whether devoted exclusively or partially to radio broadcasting, including broadcasting studios whether contained in a separate building or a portion of a building and property whereon a transmitter or other broadcasting equipment is located.

Zone A-513. Radio Station KID, KID Building, Idaho Falls, Idaho.

The prohibited area is limited to the entire property, whether devoted exclusively or partially to radio broadcasting, including broadcasting studios whether contained in a separate building or a portion of a building and property whereon a transmitter or other broadcasting equipment is located.

Zone A-514. Radio Station KRLC, Lewis-Clark Hotel, Lewiston, Idaho.

The prohibited area is limited to the entire property, whether devoted exclusively or partially to radio broadcasting, including broadcasting studios whether contained in a separate building or a portion of a building and property whereon a transmitter or other broadcasting equipment is located.

Zone A-515. Radio Station KSEI, Radio Service Corporation, Pocatello, Idaho.

The prohibited area is limited to the entire property, whether devoted exclusively or partially to radio broadcasting, including broadcasting studios whether contained in a separate building or a portion of a building and property whereon a transmitter or other broadcasting equipment is located.

Zone A-516. Radio Station KTFI, Twin Radio Center, Twin Falls, Idaho.

The prohibited area is limited to the entire property, whether devoted exclusively or partially to radio broadcasting, including broadcasting studios whether contained in a separate building or a portion of a building and property whereon a transmitter or other broadcasting equipment is located.

Zone A-517. Airport, at or near Caldwell, Idaho. Location: Section 21, T4N, R3E, Boise Base and Meridian.

The prohibited area is the area within 100 yards of the boundaries of the airport.

Zone A-518. Airport, at or near Boise, Idaho, described as all of Section 28; all of Section 29; the South half of the South half of Section 20; the South half of the South half of Section 21; the South half of the Southwest quarter of Section 22; the West half of Section 27; the Northwest quarter and the North half of the Southwest quarter of Section 34; the North half and the North half of the South half of Section 33; the North half and the North half of the South half of Section 32; all in Township 3 North of Range 2 East, Boise Base and Meridian.

Zone A-519. Airport, at or near Lewiston, Idaho, described as the Northeast quarter of the Southeast quarter of the Southwest quarter, and the Southwest quarter of the Southeast quarter of the Southwest quarter of Section 7; and the Northeast quarter of the Northeast quarter of the Northwest quarter of Section 18, Township 35 North, Range 5 West, Boise Base and Meridian.

Zone A-520. Airport, at or near Idaho Falls, Idaho, described as South half Section 1; South half Section 2; all Section 11; all Section 12; North half Section 13; North half Section 14; all in Township 2 North, Range 37 East, Boise Base and Meridian.

Zone A-521. Airport, at or near Pocatello, Idaho, described as the Southeast quarter and the South half of the Southwest quarter of Section 1; all of Section 12 and the North half of the North half of Section 13, all in Township 6 South, Range 33 East, Boise Base and Meridian, and the West half of the Southwest quarter of Section 6 and all of Section 7, except the East half of said Section 7, all in Township 6 South, Range 34 East, Boise Base and Meridian.

Zone A-522. Airport, at or near Twin Falls, Idaho, described as Southeast quarter of Southeast quarter of Section 8; South half of Southwest quarter Section 9; South half Southeast quarter Section 9; Southwest quarter of Southwest quarter Section 10; West half Northwest quarter Section 15; Northwest quarter of Southwest quarter Section 15; North half Southeast

quarter Section 16; Southwest half of Southeast quarter Section 16; Northwest quarter of Northeast quarter Section 21; North half of Northwest quarter Section 21; Northeast quarter of Northeast quarter Section 20; East half Southeast quarter Section 17; East half Northwest quarter Section 17; all in Township 11, Range 17 East, Boise Base and Meridian.

Zone A-523. Black Canyon Dam and Hydro Electric Plant, at or near Emmett, Idaho, located in Section 22, T7N, R1W, Boise Base and Meridian.

Zone A-524. Deadwood Dam, Valley County, Idaho, located in Section 8, T11N, R7E, Boise Base and Meridian.

Zone A-525. Soda Hydro Electric Plant, at or near Alexander, Idaho, located in Section 17, T9S, R41E, Boise Base and Meridian.

Zone A-526. Grace Hydro Electric Plant, at or near Grace, Idaho, located in Section 21, T10S, R40E, Boise Base and Meridian.

Military Area #4, comprising the State of Montana, within which are located Zones A-527 to A-709, inclusive, particularly described below:

Zone A-527. Smelter of the Anaconda Copper Co., at or near Anaconda, Montana, located in Section 12, T4N, R1W, Butte Base and Meridian.

Zone A-528. Smelter of the American Smelter and Refining Co., at or near East Helena, Montana, located in Section 36, T10N, R3W, Butte Base and Meridian. The prohibited area is the area within one-quarter mile of the smelter property.

Zone A-529. Smelter of the Anaconda Copper Co., at or near Great Falls, Montana, located in Sections 31, 32, T21N, R4E, and Sections 5, 6, T20N, R4E, Butte Base and Meridian.

Zone A-530. Oil and Gas Field of the Montana Power Co., at or near Cut Bank, Montana, located in Sections 1-36 inc. of T32, 33, 34, 35, 36N, R4, 5, 6W, Butte Base and Meridian.

Zone A-531. Refinery, Montana Power Co., at or near Cut Bank, Montana, located in Section 32, T33N, R5W, Butte Base and Meridian.

Zone A-532. Tank site of the Montana Power Co., at or near Cut Bank, Montana, being in all of Section 7, T33N, R5W, Butte Base and Meridian.

Zone A-533. Oil Pump Station #1 of Montana Power Co., at or near Cut Bank, Montana, located in Section 6, T33N, R5W, Butte Base and Meridian.

Zone A-534. Oil Pump Station #2 of Montana Power Co., at or near Cut Bank, Montana, located in Section 4, T32N, R5W, Butte Base and Meridian.

Zone A-535. Standby Tank of the Montana Power Co., at or near Butte, Montana, located in Section 14, T3N, R8W, Butte Base and Meridian. The prohibited area is that area within 100 yards of the property.

Zone A-536. Black Eagle Hydro Electric Plant and Dam, near Great Falls, Montana, located in Section 5, T20N, R4E, Butte Base and Meridian.

Zone A-537. Canyon Ferry Hydro Electric Plant and Dam, near Helena, Montana, located in Section 10, T10N, R1W, Butte Base and Meridian.

Zone A-538. Hauser Hydro Electric Plant and Dam, near Helena, Montana, located in Section 29, T12N, R2W, Butte Base and Meridian.

Zone A-539. Kerr Hydro Electric Plant and Dam, near Polson, Montana, located in Section 12, T22N, R21W, Butte Base and Meridian.

Zone A-540. Morony Hydro Electric Plant and Dam, near Great Falls, Montana, located in Section 14, T21N, R5E, Butte Base and Meridian.

Zone A-541. Mystic Hydro Electric Plant and Dam, near Columbus, Montana, located in Sections 7 and 9, T7S, R16E, Butte Base and Meridian.

Zone A-542. Rainbow Hydro Electric Plant and Dam, near Great Falls, Montana, located in Sections 34 and 35, T21N, R4E, Butte Base and Meridian.

Zone A-543. Ryan Hydro Electric Plant and Dam, near Great Falls, Montana, located in Sections 17 and 20, T21N, R5E, Butte Base and Meridian.

Zone A-544. Thompson Falls Hydro Electric Plant and Dam, near Thompson Falls, Montana, located in Sections 7 and 8, T21N, R29W, Butte Base and Meridian.

Zone A-545. Holter Hydro Electric Plant and Dam, near Helena, Montana, located in Sections 5 and 8, T14N, R3W, Butte Base and Meridian.

Zone A-546. Fort Peck Dam, Fort Peck Spillway and town of Fort Peck, Montana, located in Section 13, T26N, R40E; Sections 9, 10, 14, 15, 16, 17, 18, 19, 20, 21, 22, 23, T26N, R41E; and Sections 6, 7, T26N, R42E, Butte Base and Meridian.

Zone A-547. Northern Pacific Railroad Co. Bridge located at Milepost #47 plus 619 feet from Glendive, Montana, near Blatchford, Montana.

Zone A-548. Northern Pacific Railroad Co. Bridge located at Milepost #78 plus 5129 feet from Glendive, Montana, near Miles City, Montana.

Zone A-549. Northern Pacific Railroad Co. Bridge located at Milepost #167 plus 4367 feet from Glendive, Montana, near Big Horn, Montana.

Zone A-550. Northern Pacific Railroad Co. Tunnel located at Milepost #170 plus 1006 feet from Glendive, Montana, near Big Horn, Montana.

Zone A-551. Northern Pacific Railroad Co. Bridge located at Milepost #223 plus 4204 feet from Glendive, Montana, near Huntley, Montana.

Zone A-552. Northern Pacific Railroad Co. Bridge located at Milepost #51 plus 2651 feet from Billings, Montana, near Craver, Montana.

Zone A-553. Northern Pacific Railroad Co. Bridge located at Milepost #113 plus 4224 feet from Billings, Montana, near Livingston, Montana.

Zone A-554. Northern Pacific Railroad Co. Tunnel located at Milepost #123 plus 5194 feet from Billings, Montana, near Hoppers, Montana.

Zone A-555. Northern Pacific Railroad Co. Tunnel located at Milepost #127 plus 2334 feet from Billings, Montana, near Chestnut, Montana.

Zone A-556. Northern Pacific Railroad Co. Tunnel located at Milepost #52 plus 528 feet from Helena, Montana, near Garrison, Montana.

Zone A-557. Northern Pacific Railroad Co. Tunnel located at Milepost #90 plus 4224 feet from Helena, Montana, near Nimrod, Montana.

Zone A-558. Northern Pacific Railroad Co. Tunnel located at Milepost #94 plus 2112 feet from Helena, Montana, near Bonita, Montana.

Zone A-559. Northern Pacific Railroad Co. Bridge located at Milepost #113 plus 4388 feet from Helena, Montana, near Missoula, Montana.

Zone A-560. Northern Pacific Railroad Co. Bridge located at Milepost #114 plus 1597 feet from Helena, Montana, near Missoula, Montana.

Zone A-561. Northern Pacific Railroad Co. Bridge located at Milepost #116 plus 300 feet from Helena, Montana, near Missoula, Montana.

Zone A-562. Northern Pacific Railroad Co. Bridge located at Milepost #133 plus 458 feet from Helena, Montana, near Evaro, Montana.

Zone A-563. Northern Pacific Railroad Co. Bridge located at Milepost #181 plus 864 feet from Helena, Montana, near Knowles, Montana.

Zone A-564. Northern Pacific Railroad Co. Bridge located at Milepost #36 plus 3082 feet from Paradise, Montana, near Belknap, Montana.

Zone A-565. Northern Pacific Railroad Co. Bridge located at Milepost #50 plus 3532 feet from Paradise, Montana, near Trout Creek, Montana.

Zone A-566. Northern Pacific Railroad Co. Bridge located at Milepost #55 plus 346 feet from Paradise, Montana, near Trout Creek, Montana.

Zone A-567. Northern Pacific Railroad Co. Bridge located at Milepost #60 plus 4712 feet from Paradise, Montana, near Tuscor, Montana.

Zone A-568. Northern Pacific Railroad Co. Bridge located at Milepost #51 plus 2504 feet from Logan, Montana, near Spire Rock, Montana.

Zone A-569. Northern Pacific Railroad Co. Bridge located at Milepost #52 plus 3961 feet from Logan, Montana, near Spire Rock, Montana.

Zone A-570. Northern Pacific Railroad Co. Tunnel located at Milepost #57 plus 2475 feet from Logan, Montana, near Welch, Montana.

Zone A-571. Northern Pacific Railroad Co. Tunnel located at Milepost #60 plus 4904 feet from Logan, Montana, near Homestake, Montana.

Zone A-572. Northern Pacific Railroad Co. Tunnel located at Milepost #61 plus 3732 feet from Logan, Montana, near Homestake, Montana.

Zone A-573. Northern Pacific Railroad Co. Bridge located at Milepost #63 plus 3837 feet from Logan, Montana, near Homestake, Montana.

Zone A-574. Chicago, Milwaukee, St. Paul and Pacific Railroad Co. Bridge #AA-424, located at Milepost #1085.50, near Calypso, Montana.

Zone A-575. Chicago, Milwaukee, St. Paul and Pacific Railroad Co. Bridge #AA-478, located at Milepost #1108.60, near Kinsey, Montana.

Zone A-576. Chicago, Milwaukee, St. Paul and Pacific Railroad Co. Bridge #BB-8, located at Milepost #1124.55, near Paragon, Montana.

Zone A-577. Chicago, Milwaukee, St. Paul and Pacific Railroad Co. Tunnel #2, located at Milepost #1398.90, near Fanalulu, Montana.

Zone A-578. Chicago, Milwaukee, St. Paul and Pacific Railroad Co. Tunnel #3, located at Milepost #1408.17, near Canyon, Montana.

Zone A-579. Chicago, Milwaukee, St. Paul and Pacific Railroad Co. Bridge #CC188, located at Milepost #1408.45, near Canyon, Montana.

Zone A-580. Chicago, Milwaukee, St. Paul and Pacific Railroad Co. Tunnel #4, located at Milepost #1408.50, near Canyon, Montana.

Zone A-581. Chicago, Milwaukee, St. Paul and Pacific Railroad Co. Tunnel #5, located at Milepost #1410.15, near Francis, Montana.

Zone A-582. Chicago, Milwaukee, St. Paul and Pacific Railroad Co. Tunnel #6, located at Milepost #1421.40, near Deer Park, Montana.

Zone A-583. Chicago, Milwaukee, St. Paul and Pacific Railroad Co. Tunnel #7, located at Milepost #1422.10, near Deer Park, Montana.

Zone A-584. Chicago, Milwaukee, St. Paul and Pacific Railroad Co. Tunnel #8, located at Milepost #1423.70, near Deer Park, Montana.

Zone A-585. Chicago, Milwaukee, St. Paul and Pacific Railroad Co. Tunnel #9, located at Milepost #1429.80, near Lombard, Montana.

Zone A-586. Chicago, Milwaukee, St. Paul and Pacific Railroad Co. Bridge #CC-274, located at Milepost #1430.90, near Lombard, Montana.

Zone A-587. Chicago, Milwaukee, St. Paul and Pacific Railroad Co. Tunnel #10, located at Milepost #1496.75, near Grace, Montana.

Zone A-588. Chicago, Milwaukee, St. Paul and Pacific Railroad Co. Bridge #CC-344, located at Milepost #1497.09, near Grace, Montana.

Zone A-589. Chicago, Milwaukee, St. Paul and Pacific Railroad Co. Bridge #CC-346, located at Milepost #1502.05, near Donald, Montana.

Zone A-590. Chicago, Milwaukee, St. Paul and Pacific Railroad Co. Tunnel #11, located at Milepost #1505.50, near Penfield, Montana.

Zone A-591. Chicago, Milwaukee, St. Paul and Pacific Railroad Co. Bridge #CC-348, located at Milepost #1507.05, near Penfield, Montana.

Zone A-592. Chicago, Milwaukee, St. Paul and Pacific Railroad Co. Tunnel #12, located at Milepost #1507.75, near Penfield, Montana.

Zone A-593. Chicago, Milwaukee, St. Paul and Pacific Railroad Co. Tunnel #13, located at Milepost #1508.72, near Penfield, Montana.

Zone A-594. Chicago, Milwaukee, St. Paul and Pacific Railroad Co. Tunnel #14, located at Milepost #1573.80, near Garrison, Montana.

Zone A-595. Chicago, Milwaukee, St. Paul and Pacific Railroad Co. Tunnel #15, located at Milepost #1612.48, near Ravenna, Montana.

Zone A-596. Chicago, Milwaukee, St. Paul and Pacific Railroad Co. Tunnel #16, located at Milepost #1616.10, near Ravenna, Montana.

Zone A-597. Chicago, Milwaukee, St. Paul and Pacific Railroad Co. Tunnel #16½, located at Milepost #1635.70, near Bonner Jet., Montana.

Zone A-598. Chicago, Milwaukee, St. Paul and Pacific Railroad Co. Bridge #DD-80, located at Milepost #1643.5, near Missoula, Montana.

Zone A-599. Chicago, Milwaukee, St. Paul and Pacific Railroad Co. Bridge #DD-82A, located at Milepost #1643.6, near Missoula, Montana.

Zone A-600. Chicago, Milwaukee, St. Paul and Pacific Railroad Co. Bridge #DD-82B, located at Milepost #1643.65, near Missoula, Montana.

Zone A-601. Chicago, Milwaukee, St. Paul and Pacific Railroad Co. Bridge #DD-134, located at Milepost #1666.7, near Soudan, Montana.

Zone A-602. Chicago, Milwaukee, St. Paul and Pacific Railroad Co. Tunnel #17, located at Milepost #1668.36, near Soudan, Montana.

Zone A-603. Chicago, Milwaukee, St. Paul and Pacific Railroad Co. Tunnel #18, located at Milepost #1677.08, near Cyr, Montana.

Zone A-604. Chicago, Milwaukee, St. Paul and Pacific Railroad Co. Tunnel #DD-142, located at Milepost #1678.21, near Cyr, Montana.

Zone A-605. Chicago, Milwaukee, St. Paul and Pacific Railroad Co. Bridge #DD-144, located at Milepost #1682.30, near Cyr, Montana.

Zone A-606. Chicago, Milwaukee, St. Paul and Pacific Railroad Co. Bridge #DD-146, located at Milepost #1690.46, near Tarkio, Montana.

Zone A-607. Chicago, Milwaukee, St. Paul and Pacific Railroad Co. Bridge #DD-170, located at Milepost #1716.35, near St. Regis, Montana.

Zone A-608. Chicago, Milwaukee, St. Paul and Pacific Railroad Co. Bridge #DD-190, located at Milepost #1740.60, near Saltese, Montana.

Zone A-609. Chicago, Milwaukee, St. Paul and Pacific Railroad Co. Bridge #DD-198, located at Milepost #1745.45, near Bryson, Montana.

Zone A-610. Chicago, Milwaukee, St. Paul and Pacific Railroad Co. Tunnel #19, located at Milepost #1745.60, near Bryson, Montana.

Zone A-611. Chicago, Milwaukee, St. Paul and Pacific Railroad Co. Tunnel #20, located at Milepost #1749.27, near East Portal, Montana.

Zone A-612. Great Northern Railway Co. Bridge #68, located at Milepost #1090 plus 4300 feet, near Cut Bank, Montana.

Zone A-613. Great Northern Railway Co. Bridge #95, located at Milepost #1137 plus 1200 feet, near Glacier Park, Montana.

Zone A-614. Great Northern Railway Co. Bridge #97, located at Milepost #1138 plus 1300 feet, near Bison, Montana.

Zone A-615. Great Northern Railway Co. Tunnel #1, located at Milepost #1158 plus 2900 feet, near Singleshot, Montana.

Zone A-616. Great Northern Railway Co. Tunnel #1½, located at Milepost #1160 plus 1500 feet, near Singleshot, Montana.

Zone A-617. Great Northern Railway Co. Bridge #116, located at Milepost #1165 plus 3100 feet, near Walton, Montana.

Zone A-618. Great Northern Railway Co. Bridge #117, located at Milepost #1166 plus 3700 feet, near Walton, Montana.

Zone A-619. Great Northern Railway Co. Bridge #122, located at Milepost #1173 plus 3000 feet, near Pinnacle, Montana.

Zone A-620. Great Northern Railway Co. Tunnel #2, located at Milepost #1176 plus 1500 feet, near Hidden Lake, Montana.

Zone A-621. Great Northern Railway Co. Tunnel #3, located at Milepost #1176 plus 4400 feet, near Hidden Lake, Montana.

Zone A-622. Great Northern Railway Co. Bridge #125, located at Milepost #1179 plus 600 feet, near Hidden Lake, Montana.

Zone A-623. Great Northern Railway Co. Bridge #126, located at Milepost #1181 plus 900 feet, near Red Eagle, Montana.

Zone A-624. Great Northern Railway Co. Bridge #127, located at Milepost #1181 plus 2200 feet, near Red Eagle, Montana.

Zone A-625. Great Northern Railway Co. Tunnel #4, located at Milepost #1194 plus 2900 feet, near Belton, Montana.

Zone A-626. Great Northern Railway Co. Bridge #140, located at Milepost #1204 plus 4800 feet, near Citadel, Montana.

Zone A-627. Great Northern Railway Co. Tunnel #5, located at Milepost #1207 plus 3200 feet, near Columbia Falls, Montana.

Zone A-628. Great Northern Railway Co. Bridge #14, located at Milepost #1219 plus 5000 feet, near Whitefish, Montana.

Zone A-629. Great Northern Railway Co. Tunnel #5-A, located at Milepost #1226 plus 4600 feet, near Depew, Montana.

Zone A-630. Great Northern Railway Co. Bridge #66, located at Milepost #1237 plus 3100 feet, near Olney, Montana.

Zone A-631. Great Northern Railway Co. Bridge #106, located at Milepost #1258, near Fortine, Montana.

Zone A-632. Great Northern Railway Co. Bridge #116, located at Milepost #1263 plus 4500 feet, near Tobacco, Montana.

Zone A-633. Great Northern Railway Co. Bridge #131, located at Milepost #1269 plus 4600 feet, near Eureka, Montana.

Zone A-634. Great Northern Railway Co. Bridge #147, located at Milepost #1275 plus 3000 feet, near Rexford, Montana.

Zone A-635. Great Northern Railway Co. Tunnel #5-B, located at Milepost #1276 plus 4100 feet, near Rexford, Montana.

Zone A-636. Great Northern Railway Co. Bridge #156, located at Milepost #1276 plus 4800 feet, near Rexford, Montana.

Zone A-637. Great Northern Railway Co. Bridge #187.5, located at Milepost #1335, near Libby, Montana.

Zone A-638. Great Northern Railway Co. Tunnel #6, located at Milepost #1352 plus 1600 feet, near Troy, Montana.

Zone A-639. Great Northern Railway Co. Bridge #196-A, located at Milepost #1352 plus 4400 feet, near Troy, Montana.

Zone A-640. Great Northern Railway Co. Bridge #642, located at Milepost #43 plus 1551 feet, near Virgelle, Montana.

Zone A-641. Great Northern Railway Co. Bridge #659, located at Milepost #62 plus 2729 feet, near Chappell, Montana.

Zone A-642. Great Northern Railway Co. Tunnel #12, located at Milepost #68 plus 2567 feet, near Teton, Montana.

Zone A-643. Great Northern Railway Co. Tunnel #13, located at Milepost #74 plus 344 feet, near Fort Benton, Montana.

Zone A-644. Great Northern Railway Co. Bridge #737, located at Milepost #104 plus 666 feet, near Portage, Montana.

Zone A-645. Great Northern Railway Co. Bridge #738, located at Milepost #113 plus 2344 feet, near Rainbow, Montana.

Zone A-646. Great Northern Railway Co. Bridge #755, located at Milepost #119 plus 1719 feet, near Great Falls, Montana.

The prohibited area is the area within 100 yards of the bridge.

Zone A-647. Great Northern Railway Co. Bridge #754, located at Milepost #117 plus 1230 feet, near Great Falls, Montana.

Zone A-648. Great Northern Railway Co. Tunnel #1, located at Milepost #155 plus 1087 feet, near Hardy, Montana.

Zone A-649. Great Northern Railway Co. Tunnel #2, located at Milepost #161 plus 3660 feet, near Mid Canyon, Montana.

Zone A-650. Great Northern Railway Co. Tunnel #3, located at Milepost #164 plus 3760 feet, near Mid Canyon, Montana.

Zone A-651. Great Northern Railway Co. Tunnel #4, located at Milepost #181 plus 2853 feet, near Wolf Creek, Montana.

Zone A-652. Great Northern Railway Co. Tunnel #5, located at Milepost #183 plus 3340 feet, near Wolf Creek, Montana.

Zone A-653. Great Northern Railway Co. Bridge #98, located at Milepost #236 plus 519 feet, near Jefferson, Montana.

Zone A-654. Great Northern Railway Co. Tunnel #6, located at Milepost #241 plus 100 feet, near Wickes, Montana.

Zone A-655. Great Northern Railway Co. Tunnel #7, located at Milepost #254 plus 2090 feet, near Fuller, Montana.

Zone A-656. Great Northern Railway Co. Tunnel #8, located at Milepost #264 plus 885 feet, near Bernice, Montana.

Zone A-657. Great Northern Railway Co. Tunnel #9, located at Milepost #265 plus 299 feet, near Bernice, Montana.

Zone A-658. Great Northern Railway Co. Tunnel #10, located at Milepost #279 plus 1810 feet, near Woodville, Montana.

Zone A-659. Great Northern Railway Co. Bridge #164, located at Milepost #283 plus 2658 feet, near Mountain Junction, Montana.

Zone A-660. Great Northern Railway Co. Bridge #166, located at Milepost #284 plus 495 feet, near Mountain Junction, Montana.

Zone A-661. Great Northern Railway Co. Tunnel Q-1, located at Milepost #12 plus 2491 feet, near Shorey, Montana.

Zone A-662. Great Northern Railway Co. Tunnel Q-2, located at Milepost #44 plus 853 feet, near Painted Robe, Montana.

Zone A-663. Great Northern Railway Co. Bridge #135, located at Milepost #57 plus 1713 feet, near Slayton, Montana.

Zone A-664. Great Northern Railway Co. Tunnel Q-3, located at Milepost #149 plus 385 feet, near Windham, Montana.

Zone A-665. Great Northern Railway Co. Tunnel Q-4, located at Milepost #160 plus 85 feet, near Dover, Montana.

Zone A-666. Great Northern Railway Co. Tunnel Q-5, located at Milepost #200 plus 1630 feet, near Wayne, Montana.

Zone A-667. Great Northern Railway Co. Bridge #298, located at Milepost #44 plus 1453 feet from Great Falls, Montana, near Collins, Montana.

Zone A-668. Great Northern Railway Co. Bridge #299, located at Milepost #45 plus 3491 feet, from Great Falls, Montana, near Collins, Montana.

Zone A-669. Great Northern Railway Co. Bridge #325, located at Milepost #88 plus 4964 feet from Great Falls, Montana, near Naismith, Montana.

Zone A-670. Butte, Anaconda and Pacific Railroad Co. Tunnel, located at Milepost #4 plus 539 feet from Rocker, Montana, near Butte, Montana. The prohibited area is the area within 100 yards of the tunnel.

Zone A-671. Butte, Anaconda and Pacific Railroad Co. Tunnel, located at Milepost #4 plus 1657 feet from Rocker, Montana, near Butte, Montana.

Zone A-672. Butte, Anaconda and Pacific Railroad Co. Bridge, located at Milepost #10 plus 5122 feet from Butte, Montana, near Dawson, Montana.

Zone A-673. Butte, Anaconda and Pacific Railroad Co. Bridge, located at Milepost # 11 plus 106 feet from Butte, Montana, near Dawson, Montana.

Zone A-674. U.S. Highway #2, Bridge over South Fork Flathead River, 6 miles East of Columbia Falls, Montana.

Zone A-675. U.S. Highway #2, Bridge over Middlefork Flathead River, 3 miles West of Java, Montana.

Zone A-676. U.S. Highway #2, Bridge over Two Medicine Creek, 2½ miles East of Glacier, Montana.

Zone A-677. U.S. Highway #2, Bridge over Cut Bank Creek, 1 mile West of Cut Bank, Montana.

Zone A-678. Montana State Highway #16, Bridge over Missouri River, 3 miles Southeast of Culbertson, Montana.

Zone A-679. Montana State Highway #13, Bridge over Missouri River, 7 miles Southeast of Wolfpoint, Montana.

Zone A-680. Montana State Highway #3, Bridge over Clarkfork, Columbia River, 1 mile Northwest of Troutcreek, Montana.

Zone A-681. Montana State Highway #3, Bridge over Clarkfork, Columbia River, ½ mile West of Thompson Falls, Montana. The prohibited area is the area within one quarter mile of the bridge.

Zone A-682. U.S. Highway #10 and #12, Bridge over Yellowstone River, 1 mile West of Huntley, Montana.

Zone A-683. U.S. Highway #10 and #12, Bridge over Big-horn River, 3 miles East of Custer, Montana.

Zone A-684. U.S. Highway #10, Bridge over Powder River, 7 miles West of Terry, Montana.

Zone A-685. U.S. Highway #10, Bridge over Yellowstone River, 11 miles East of Terry, Montana.

Zone A-686. U.S. Highway #12, Bridge over Powder River, 29 miles East of Miles City, Montana.

Zone A-687. U.S. Highway #10, Bridge over O'Fallon Creek, 4 miles East of Terry, Montana.

Zone A-688. Montana State Highway #22, Bridge over Yellowstone Creek, 1 mile Northwest of Miles City, Montana. The prohibited area is the area within one-half mile of the bridge.

Zone A-689. U.S. Highway #87, Bridge over Bighorn River, 2 miles East of Hardin, Montana.

Zone A-690. U.S. Highway #10, Bridge over Yellowstone River ½ mile West of Glendive, Montana. The prohibited area is the area within one-fourth mile of the bridge.

Zone A-691. U.S. Highway #310, Bridge over Clarkfork River, 2 miles South of Bridger, Montana.

Zone A-692. U.S. Highway #12 and #310, Bridge over Yellowstone River, 1 mile South of Laurel, Montana.

Zone A-693. U.S. Highway #89, Bridge over Yellowstone River, in Gardiner, Montana. The prohibited area is the area within 100 yards of the bridge.

Zone A-694. U.S. Highway #91, Bridge over Missouri River, 2 miles East of Wolfcreek, Montana.

Zone A-695. U.S. Highway #91, Bridge over Missouri River, 10 miles Southwest of Cascade, Montana.

Zone A-696. U.S. Highway #91, Bridge over Missouri River, in Great Falls, Montana. The prohibited area is the area within 100 yards of the bridge.

Zone A-697. Montana State Highway #29, Bridge over Missouri River, ½ mile North of Great Falls, Montana. The prohibited area is the area within one-fourth mile of the bridge.

Zone A-698. Montana State Highway #29, Bridge over Marias Creek, in Loma, Montana.

Zone A-699. U.S. Highway #91, Bridge over Marias Creek, 6 miles South of Shelby, Montana.

Zone A-700. Radio Station KGHL, located at Fifth and North Broadway, Billings, Montana.

The prohibited area is limited to the entire property, whether devoted exclusively or partially to radio broadcasting, including broadcasting studios, and whether contained in a separate building or a portion of a building and property whereon a transmitter or other broadcasting equipment is located.

Zone A-701. Radio Station KGIR, located at Butte, Montana.

The prohibited area is limited to the entire property, whether devoted exclusively or partially to radio broadcasting, including broadcasting studios, and whether contained in a separate building or a portion of a building and property whereon a transmitter or other broadcasting equipment is located.

Zone A-702. Radio Station KFBB, located at 1st National Bank Building, Great Falls, Montana.

The prohibited area is limited to the entire property, whether devoted exclusively or partially to radio broadcasting, including broadcasting studios, and whether contained in a separate building or a portion of a building and property whereon a transmitter or other broadcasting equipment is located.

Zone A-703. Radio Station KPFA, located at 1306 11th Avenue, Helena, Montana.

The prohibited area is limited to the entire property, whether devoted exclusively or partially to radio broadcasting, including broadcasting studios, and whether contained in a separate building or a portion of a building and property whereon a transmitter or other broadcasting equipment is located.

Zone A-704. Radio Station KGVO, located at 132 West Front Street, Missoula, Montana.

The prohibited area is limited to the entire property, whether devoted exclusively or partially to radio broadcasting, including broadcasting studios, and whether contained in a separate building or a portion of a building and property whereon a transmitter or other broadcasting equipment is located.

Zone A-705. Billings, Montana, Airport, located in Sec. 30, T1N, R26E, Butte Base and Meridian.

Zone A-706. Butte, Montana, Airport, located in Sec. 5, T2N, R7W, Butte Base and Meridian.

Zone A-707. Great Falls, Montana Airport, located in Sec. 16, T20N, R3E, Butte Base and Meridian.

Zone A-708. Helena, Montana, Airport, located in Sec. 21, T10N, R3W, Butte Base and Meridian.

Zone A-709. Missoula, Montana, Airport, located in Sec. 2, T13N, R20W, Butte Base and Meridian. The prohibited area is the area within one-fourth mile of the Airport.

Military Area #5, comprising the State of Nevada, within which are located Zones A-710—A-833, inclusive, particularly described below:

Zone A-710. Boulder Dam, at or near Boulder City, Nevada, located in all of the Sections within T22S, R64E and T23S, R64E, Mt. Diablo Base and Meridian, and T30N, R23W and T31N, R23W, Gila and Salt River Base and Meridian.

Zone A-711. Air Corps Gunnery Range, at or near Las Vegas, Nevada, described as beginning at the NW Cor. Section 15, T19S, R61E, Mt. Diablo Base and Meridian, thence South 6 miles; thence East 3 miles; thence South 2 miles; thence East 6 miles; thence North 10 miles; thence West 6 miles; thence South 2 miles; thence West 3 miles to the point of beginning.

Zone A-712. Naval Ammunition Depot, at or near Hawthorne, Nevada, located in all of the Section within T7 and 8N, R28, 29, 30E and Section 31, T9N, R31E, Mt. Diablo Base and Meridian. The prohibited area is limited to the boundaries of the depot.

Zone A-713. Radio Station KENO, Las Vegas, Nevada.

The prohibited area is limited to the entire property, whether devoted exclusively or partially to radio broadcasting, including broadcasting studios, and whether contained in a separate building or a portion of a building and property whereon a transmitter or other broadcasting equipment is located.

Zone A-714. Radio Station KOH, 143 Stevenson St., Reno, Nevada.

The prohibited area is limited to the entire property, whether devoted exclusively or partially to radio broadcasting, including broadcasting studios, whether contained in a separate building or a portion of a building and property whereon a transmitter or other broadcasting equipment is located.

Zone A-715. Reno, Nevada, Municipal Airport, at or near Reno, Nevada.

Zone A-716. Elko Municipal Airport, at or near Elko, Nevada.

Zone A-717. Las Vegas Municipal Airport, at or near Las Vegas, Nevada.

Zone A-718. The prohibited area in the City of Reno, Nevada, is as described below and specifically stated to be bounded on the North by Southern Pacific Railroad Company tracks, on the East by Rock Street, on the South by Mill Street, and on the West by Fulton Place.

Zone A-719. The prohibited area in the City of Elko, Nevada, is as described below and specifically stated to be bounded on the North by 11th Street, on the East by Silver Street, on the South by 5th Street, and on the West by Oak Street.

Zone A-720. Southern Pacific Railroad Co. Bridge at Milepost #249 plus 4423 feet, near Sparks, Nevada.

Zone A-721. Southern Pacific Railroad Co. Bridge at Milepost #250 plus 5264 feet, near Sparks, Nevada.

Zone A-722. Southern Pacific Railroad Co. Bridge at Milepost #258 plus 303 feet, near Sparks, Nevada.

Zone A-723. Southern Pacific Railroad Co. Bridge at Milepost #262 plus 2676 feet, near Fernley, Nevada.

Zone A-724. Southern Pacific Railroad Co. Bridge at Milepost #264 plus 2513 feet, near Fernley, Nevada.

Zone A-725. Southern Pacific Railroad Co. Bridge at Milepost #264 plus 3692 feet, near Fernley, Nevada.

Zone A-726. Southern Pacific Railroad Co. Bridge at Milepost #268 plus 1286 feet, near Fernley, Nevada.

Zone A-727. Southern Pacific Railroad Co. Bridge at Milepost #268 plus 3651 feet, near Fernley, Nevada.

Zone A-728. Southern Pacific Railroad Co. Bridge at Milepost #269 plus 2306 feet, near Fernley, Nevada.

Zone A-729. Southern Pacific Railroad Co. Bridge at Milepost #436 plus 028 feet, near Golconda, Nevada.

Zone A-730. Southern Pacific Railroad Co. Bridge at Milepost #441 plus 2743 feet, near Red House, Nevada.

Zone A-731. Southern Pacific Railroad Co. Bridge at Milepost #518 plus 1689 feet, near Palisade, Nevada.

Zone A-732. Southern Pacific Railroad Co. Bridge at Milepost #518 plus 2852 feet, near Palisade, Nevada.

Zone A-733. Southern Pacific Railroad Co. Bridge at Milepost #518 plus 4010 feet, near Palisade, Nevada.

Zone A-734. Southern Pacific Railroad Co. Bridge at Milepost #519 plus 951 feet, near Palisade, Nevada.

Zone A-735. Southern Pacific Railroad Co. Bridge at Milepost #519 plus 3573 feet, near Palisade, Nevada.

Zone A-736. Southern Pacific Railroad Co. Bridge at Milepost #520 plus 825 feet, near Palisade, Nevada.

Zone A-737. Southern Pacific Railroad Co. Bridge at Milepost #520 plus 2000 feet, near Palisade, Nevada.

Zone A-738. Southern Pacific Railroad Co. Bridge at Milepost #520 plus 4896 feet, near Palisade, Nevada.

Zone A-739. Southern Pacific Railroad Co. Bridge at Milepost #522 plus 394 feet, near Palisade, Nevada.

Zone A-740. Southern Pacific Railroad Co. Bridge at Milepost #522 plus 1924 feet, near Palisade, Nevada.

Zone A-741. Southern Pacific Railroad Co. Bridge at Milepost #523 plus 1782 feet, near Palisade, Nevada.

Zone A-742. Southern Pacific Railroad Co. Bridge at Milepost #525 plus 777 feet, near Carlin, Nevada.

Zone A-743. Southern Pacific Railroad Co. Tunnel #1 at Milepost #526 plus 1046 feet, near Carlin, Nevada.

Zone A-744. Southern Pacific Railroad Co. Bridge at Milepost #525 plus 2218 feet, near Carlin, Nevada.

Zone A-745. Southern Pacific Railroad Co. Bridge at Milepost #538 plus 1191 feet, near Carlin, Nevada.

Zone A-746. Southern Pacific Railroad Co. Bridge at Milepost #538 plus 4866 feet, near Carlin, Nevada.

Zone A-747. Southern Pacific Railroad Co. Bridge at Milepost #539 plus 2497 feet, near Carlin, Nevada.

Zone A-748. Southern Pacific Railroad Co. Tunnel #2 at Milepost #539 plus 2884 feet, near Elko, Nevada.

Zone A-749. Southern Pacific Railroad Co. Bridge at Milepost #539 plus 4939 feet, near Elko, Nevada.

Zone A-750. Southern Pacific Railroad Co. Bridge at Milepost #540 plus 4692 feet, near Elko, Nevada.

Zone A-751. Southern Pacific Railroad Co. Bridge at Milepost #541 plus 829 feet, near Elko, Nevada.

Zone A-752. Southern Pacific Railroad Co. Bridge at Milepost #541 plus 3376 feet, near Elko, Nevada.

Zone A-753. Southern Pacific Railroad Co. Bridge at Milepost #542 plus 2353 feet, near Elko, Nevada.

Zone A-754. Southern Pacific Railroad Co. Tunnel #3 at Milepost #566 plus 2911 feet, near Halleck, Nevada.

Zone A-755. Southern Pacific Railroad Co. Bridge at Milepost #567 plus 1010 feet, near Halleck, Nevada.

Zone A-756. Southern Pacific Railroad Co. Bridge at Milepost #568 plus 1371 feet, near Halleck, Nevada.

Zone A-757. Southern Pacific Railroad Co. Tunnel #4 at Milepost #568 plus 3618 feet, near Halleck, Nevada.

Zone A-758. Southern Pacific Railroad Co. Bridge at Milepost #569 plus 4469 feet, near Halleck, Nevada.

Zone A-759. Southern Pacific Railroad Co. Bridge at Milepost #570 plus 1919 feet, near Halleck, Nevada.

Zone A-760. Southern Pacific Railroad Co. Tunnel #5 at Milepost #570 plus 3000 feet, near Halleck, Nevada.

Zone A-761. Southern Pacific Railroad Co. Trestle at Milepost #670 plus 280 feet, near Tecoma, Nevada.

Zone A-762. Southern Pacific Railroad Co. Trestle at Milepost #672 plus 761 feet, at or near Tecoma, Nevada.

Zone A-763. Southern Pacific Railroad Co. Bridge at Milepost #297.20, near Rugby, Nevada.

Zone A-764. Southern Pacific Railroad Co. Bridge at Milepost #315.31, near Churchill, Nevada.

Zone A-765. Southern Pacific Railroad Co. Bridge at Milepost #331.58, near Lux, Nevada.

Zone A-766. Southern Pacific Railroad Co. Bridge at Milepost #354.24, near Schurz, Nevada.

Zone A-767. Western Pacific Railroad Co. Bridge #392.53 at Milepost #392 plus 2800 feet, near Sand Pass, Nevada.

Zone A-768. Western Pacific Railroad Co. Bridge #395.42 at Milepost #395 plus 2270 feet, near Sand Pass, Nevada.

Zone A-769. Western Pacific Railroad Co. Bridge #533.17 at Milepost #533 plus 900 feet, near Winnemucca, Nevada.

Zone A-770. Western Pacific Railroad Co. Bridge #550.55 at Milepost #550 plus 2905 feet, near Golconda, Nevada.

Zone A-771. Western Pacific Railroad Co. Bridge #555.93 at Milepost #555 plus 4910 feet, near Red House, Nevada.

Zone A-772. Western Pacific Railroad Co. Bridge #557.82 at Milepost #557 plus 4330 feet, near Red House, Nevada.

Zone A-773. Western Pacific Railroad Co. Bridge #594.21 at Milepost #594 plus 1110 feet, near N. Battle Mountain, Nevada.

- Zone A-774.** Western Pacific Railroad Co. Bridge #599.07 at Milepost #599 plus 370 feet, near Kampos, Nevada.
- Zone A-775.** Western Pacific Railroad Co. Bridge #599.93 at Milepost #599 plus 4910 feet, near Kampos, Nevada.
- Zone A-776.** Western Pacific Railroad Co. Bridge #610.20 at Milepost #610 plus 1055 feet, near Dunphy, Nevada.
- Zone A-777.** Western Pacific Railroad Co. Bridge #610.96 at Milepost #610 plus 5070 feet, near Dunphy, Nevada.
- Zone A-778.** Western Pacific Railroad Co. Bridge #624.89 at Milepost #624 plus 4700 feet, near Cluro, Nevada.
- Zone A-779.** Western Pacific Railroad Co. Tunnel #38 at Milepost #628 plus 3855 feet, near Cluro, Nevada.
- Zone A-780.** Western Pacific Railroad Co. Bridge #628.89 at Milepost #628 plus 4700 feet, near Cluro, Nevada.
- Zone A-781.** Western Pacific Railroad Co. Bridge #629.21 at Milepost #629 plus 1110 feet, near Cluro, Nevada.
- Zone A-782.** Western Pacific Railroad Co. Bridge #630.46 at Milepost #630 plus 2430 feet, near Cluro, Nevada.
- Zone A-783.** Western Pacific Railroad Co. Bridge #630.81 at Milepost #630 plus 4275 feet, near Cluro, Nevada.
- Zone A-784.** Western Pacific Railroad Co. Bridge #633.29 at Milepost #633 plus 1530 feet, near Palisade, Nevada.
- Zone A-785.** Western Pacific Railroad Co. Bridge #633.47 at Milepost #633 plus 2480 feet, near Palisade, Nevada.
- Zone A-786.** Western Pacific Railroad Co. Bridge #634.89 at Milepost #634 plus 4700 feet, near Palisade, Nevada.
- Zone A-787.** Western Pacific Railroad Co. Bridge #635.33 at Milepost #635 plus 1740 feet, near Palisade, Nevada.
- Zone A-788.** Western Pacific Railroad Co. Tunnel #39 at Milepost #635 plus 1955 feet, near Palisade, Nevada.
- Zone A-789.** Western Pacific Railroad Co. Tunnel #40 at Milepost #636 plus 4224 feet, near Palisade, Nevada.
- Zone A-790.** Western Pacific Railroad Co. Bridge #643.58 at Milepost #643 plus 3060 feet, near Carlin, Nevada.
- Zone A-791.** Western Pacific Railroad Co. Bridge #646.05 at Milepost #646 plus 265 feet, near Carlin, Nevada.

Zone A-792. Western Pacific Railroad Co. Bridge #648.02 at Milepost #648 plus 105 feet, near Carlin, Nevada.

Zone A-793. Western Pacific Railroad Co. Tunnel #41 at Milepost #649 plus 1265 feet, near Carlin, Nevada.

Zone A-794. Western Pacific Railroad Co. Tunnel #42 at Milepost #650 plus 3750 feet, near Carlin, Nevada.

Zone A-795. Western Pacific Railroad Co. Bridge #650.95 at Milepost #650 plus 5015 feet, near Carlin, Nevada.

Zone A-796. Western Pacific Railroad Co. Bridge #651.42 at Milepost #651 plus 2220 feet, near Carlin, Nevada.

Zone A-797. Western Pacific Railroad Co. Bridge #657.39 at Milepost #657 plus 2060 feet, near Elko, Nevada.

Zone A-798. Western Pacific Railroad Co. Bridge #663.99 at Milepost #663 plus 5225 feet, near Elko, Nevada.

Zone A-799. Western Pacific Railroad Co. Bridge #664.20 at Milepost #664 plus 1055 feet, near Elko, Nevada.

Zone A-800. Western Pacific Railroad Co. Bridge #671.85 at Milepost #671 plus 4990 feet, near Elko, Nevada.

Zone A-801. Western Pacific Railroad Co. Bridge #672.08 at Milepost #672 plus 420 feet, near Elko, Nevada.

Zone A-802. Western Pacific Railroad Co. Bridge #675.32 at Milepost #675 plus 1690 feet, near Elburz, Nevada.

Zone A-803. Western Pacific Railroad Co. Bridge #676.89 at Milepost #676 plus 4700 feet, near Elburz, Nevada.

Zone A-804. Western Pacific Railroad Co. Bridge #678.00 at Milepost #678, near Elburz, Nevada.

Zone A-805. Western Pacific Railroad Co. Bridge #678.44 at Milepost #678 plus 2325 feet, near Elburz, Nevada.

Zone A-806. Western Pacific Railroad Co. Bridge #679.56 at Milepost #679 plus 2955 feet, near Elburz, Nevada.

Zone A-807. Western Pacific Railroad Co. Bridge #680.51 at Milepost #680 plus 2695 feet, near Elburz, Nevada.

Zone A-808. Western Pacific Railroad Co. Bridge #681.28 at Milepost #681 plus 1480 feet, near Elburz, Nevada.

Zone A-809. Western Pacific Railroad Co. Bridge #685.50 at Milepost #685 plus 2640 feet, near Halleck, Nevada.

Zone A-810. Western Pacific Railroad Co. Bridge #686.62 at Milepost #686 plus 3275 feet, near Halleck, Nevada.

Zone A-811. Western Pacific Railroad Co. Bridge #686.87 at Milepost #686 plus 4595 feet, near Halleck, Nevada.

Zone A-812. Western Pacific Railroad Co. Bridge #697.06 at Milepost #697 plus 315 feet, near Deeth, Nevada.

Zone A-813. Western Pacific Railroad Co. Bridge #701.08 at Milepost #701 plus 420 feet, near Deeth, Nevada.

Zone A-814. Western Pacific Railroad Co. Tunnel #43 at Milepost #753 plus 3645 feet, near Hogan, Nevada.

Zone A-815. Western Pacific Railroad Co. Bridge #782.22 at Milepost #782 plus 1160 feet, near Proctor, Nevada.

Zone A-816. Western Pacific Railroad Co. Bridge #801.79 at Milepost #801 plus 4170 feet, near Ola, Nevada.

Zone A-817. Union Pacific Railroad Co. Tunnel at Milepost #430.49, near Leith, Nevada.

Zone A-818. Union Pacific Railroad Co. Tunnel at Milepost #433.56, near Kyle, Nevada.

Zone A-819. Union Pacific Railroad Co. Tunnel at Milepost #437.22, near Elgin, Nevada.

Zone A-820. Union Pacific Railroad Co. Tunnel at Milepost #441.90, near Elgin, Nevada.

Zone A-821. Union Pacific Railroad Co. Tunnel at Milepost #449.01, near Stine, Nevada.

Zone A-822. Union Pacific Railroad Co. Tunnel at Milepost #450.89, near Stine, Nevada.

Zone A-823. Union Pacific Railroad Co. Tunnel at Milepost #451.33, near Stine, Nevada.

Zone A-824. Union Pacific Railroad Co. Tunnel at Milepost #453.25, near Etna, Nevada.

Zone A-825. Union Pacific Railroad Co. Tunnel at Milepost #455.91, near Etna, Nevada.

Zone A-826. Union Pacific Railroad Co. Tunnel at Milepost #462.66, near Eccles, Nevada.

Zone A-827. Union Pacific Railroad Co. Tunnel at Milepost #463.22, near Eccles, Nevada.

Zone A-828. Union Pacific Railroad Co. Tunnel at Milepost #471.32, near Islen, Nevada.

Zone A-829. Union Pacific Railroad Co. Tunnel at Milepost #472.75, near Islen, Nevada.

Zone A-830. Union Pacific Railroad Co. Tunnel at Milepost #473.95, near Islen, Nevada.

Zone A-831. Union Pacific Railroad Co. Tunnel at Milepost #474.23, near Islen, Nevada.

Zone A-832. Union Pacific Railroad Co. Tunnel at Milepost #474.61, near Islen, Nevada.

Zone A-833. Union Pacific Railroad Co. Tunnel at Milepost #487.87, near Brown, Nevada.

Military Area #6, comprising the State of Utah, within which are located Zones A-834—A-906, inclusive, particularly described below:

Zone A-834. Wendover Bombing Range at or near Wendover, Utah, described as being all those lands contained within an area beginning at the Northeast Cor. Section 13, T10N, R13W, thence 24 miles West; thence 30 miles South; thence 6 miles West; thence 6 miles South; thence 12 miles West; thence 24 miles South; thence 24 miles East; thence 18 miles South; thence 16 miles East; thence 12 miles South; thence 20 miles East; thence 6 miles North; thence 6 miles East; thence 6 miles North; thence 18 miles West; thence 60 miles North; thence 3 miles West; thence 6 miles North; thence 3 miles West; thence 12 miles North to the point of beginning, all in the State of Utah.

Zone A-835. Salt Lake Air Base, at or near Salt Lake City, Utah.

Zone A-836. Salt Lake Municipal Airport, at or near Salt Lake City, Utah. The prohibited area is the area within 300 yards of the airport.

Zone A-837. Pioneer Hydro Electric Plant, at or near Ogden, Utah, located in Section 21, T6N, R1W, Salt Lake Base and Meridian.

Zone A-838. Riverdale Hydro Electric Plant, at or near Ogden, Utah, located in Section 19, T5N, R1W, Salt Lake Base and Meridian.

Zone A-839. Weber Hydro Electric Plant, at or near Ogden, Utah, located in Section 30, T5N, R1W, Salt Lake Base and Meridian.

Zone A-840. Sevier Bridge Reservoir and Dam, at or near Delta, Utah, located in Section 1, T17S, R2W, Salt Lake Base and Meridian.

Zone A-841. Piute Reservoir and Dam, at or near Salina, Utah, located in Section 3, T29S, R3W, Salt Lake Base and Meridian.

Zone A-842. Otter Creek Reservoir and Dam, at or near Richfield, Utah, located in Section 28, T30S, R2W, Salt Lake Base and Meridian.

Zone A-843. Pine View Dam and Reservoir, at or near Ogden, Utah, located in Sections 4, 5, 6, 7, 8, 9, 15, 21, T6N, R1E, Salt Lake Base and Meridian.

Zone A-844. Echo Dam and Reservoir, at or near Salt Lake City, Utah, located in Sections 3, 4, 7, 8, 9, T2N, R6E, Salt Lake Base and Meridian.

Zone A-845. Ogden Ordnance Depot, at or near Ogden, Utah.

Zone A-846. Utah General Depot, at or near Ogden, Utah.

Zone A-847. Utah Ordnance Depot, at or near Salt Lake City, Utah.

Zone A-848. Southern Pacific Railroad Co. Trestle at Milepost #740 plus 1582 feet, near Lucin, Utah.

Zone A-849. Southern Pacific Railroad Co. Trestle at Milepost #762 plus 3889 feet, near Lucin, Utah.

Zone A-850. Southern Pacific Railroad Co. Bridge at Milepost #774 plus 1302 feet, near Ogden, Utah.

Zone A-851. Southern Pacific Railroad Co. Bridge at Milepost #778 plus 2736 feet, near Ogden, Utah.

Zone A-852. Union Pacific Railroad Co. Bridge at Milepost #43.04, near Wheelon, Utah.

Zone A-853. Union Pacific Railroad Co. Tunnel at Milepost #45.2, near Wheelon, Utah.

Zone A-854. Union Pacific Railroad Co. Bridge at Milepost #45.89, near Wheelon, Utah.

Zone A-855. Union Pacific Railroad Co. Bridge at Milepost #49.61, near Cache Junction, Utah.

Zone A-856. Union Pacific Railroad Co. Tunnel at Milepost #928.3, near Wasatch, Utah.

Zone A-857. Union Pacific Railroad Co. Tunnel at Milepost #930.1, near Wasatch, Utah.

Zone A-858. Union Pacific Railroad Co. Tunnel at Milepost #931.3W, near Wasatch, Utah.

Zone A-859. Union Pacific Railroad Co. Tunnel at Milepost #931.3E, near Wasatch, Utah.

Zone A-860. Union Pacific Railroad Co. Tunnel at Milepost #935.5, near Castle Rock, Utah.

Zone A-861. Union Pacific Railroad Co. Tunnels at Milepost #963.2, near Devils Slide, Utah.

Zone A-862. Union Pacific Railroad Co. Tunnels at Milepost #964.0, near Devils Slide, Utah.

Zone A-863. Union Pacific Railroad Co. Bridge at Milepost #981.01, near Strawberry, Utah.

Zone A-864. Union Pacific Railroad Co. Tunnel at Milepost #982.1, near Uintah, Utah.

Zone A-865. Western Pacific Railroad Co. Bridge #868.97 at Milepost #868 plus 5120 feet, near Delle, Utah.

Zone A-866. Western Pacific Railroad Co. Bridge #881.96 at Milepost #881 plus 5070 feet, near Delle, Utah.

Zone A-867. Western Pacific Railroad Co. Bridge #886.16 at Milepost #886 plus 845 feet, near Timpie, Utah.

Zone A-868. Western Pacific Railroad Co. Bridge #901.84 at Milepost #901 plus 4435 feet, near Spray, Utah.

Zone A-869. Western Pacific Railroad Co. Bridge #911.20 at Milepost #911 plus 1055 feet, near Garfield, Utah.

Zone A-870. Western Pacific Railroad Co. Bridge #924.59 at Milepost #924 plus 3115 feet, near Salt Lake City, Utah.

Zone A-871. Western Pacific Railroad Co. Bridge #926.49 at Milepost #926 plus 2585 feet, near Salt Lake City, Utah.

Zone A-872. Denver and Rio Grande Western Railroad Co. Bridge at Milepost #489.30, between Westwater and Cottonwood, Utah.

Zone A-873. Denver and Rio Grande Western Railroad Co. Bridge at Milepost #554.15, between Daly and Green River, Utah.

Zone A-874. Denver and Rio Grande Western Railroad Co. Bridge at Milepost #596.78, between Cedar and Verde, Utah.

Zone A-875. Denver and Rio Grande Western Railroad Co. Bridge, at Milepost #596.78, between Cedar and Verde, Utah.

Zone A-876. Denver and Rio Grande Western Railroad Co. Bridge, at Milepost #598.70, between Cedar and Verde, Utah.

Zone A-877. Denver and Rio Grande Western Railroad Co. Tunnel, at Milepost #636.13-E, between Nolan and Kyune, Utah.

Zone A-878. Denver and Rio Grande Western Railroad Co. Tunnel, at Milepost #636.13-W, between Nolan and Kyune, Utah.

Zone A-879. Denver and Rio Grande Western Railroad Co. Tunnel, at Milepost #638.70-E, between Nolan and Kyune, Utah.

Zone A-880. Denver and Rio Grande Western Railroad Co. Tunnel, at Milepost #638.70-W, between Nolan and Kyune, Utah.

Zone A-881. Denver and Rio Grande Western Railroad Co. Bridge, at Milepost #780.61, between Roy and Ogden, Utah. The prohibited area is the area within 200 yards of the bridge.

Zone A-882. Bingham and Garfield Railroad Co. Bridge, at Milepost #17, plus 3374 feet, near Yampa, Utah.

Zone A-883. Bingham and Garfield Railroad Co. Tunnel #1, at Milepost #18 plus 771 feet, near Yampa, Utah.

Zone A-884. Bingham and Garfield Railroad Co. Tunnel #2, at Milepost #18 plus 4572 feet, near Yampa, Utah.

Zone A-885. Bingham and Garfield Railroad Co. Tunnel #3, at Milepost #19 plus 370 feet, near Bingham, Utah.

Zone A-886. Bingham and Garfield Railroad Co. Tunnel #4, at Milepost #19 plus 2936 feet, near Bingham, Utah.

Zone A-887. Bingham and Garfield Railroad Co. Markham Bridge, at Milepost #19 plus 4319 feet, near Bingham, Utah.

Zone A-888. Bingham and Garfield Railroad Co. Carr Fork Bridge, at Milepost #20 plus 1589 feet, near Bingham, Utah.

Zone A-889. U.S. Highway #30S-189 Bridge, about 120 feet long, approximately 30.6 miles East of Ogden, Utah.

Zone A-890. U.S. Highway #30S-189 Bridge, about 170 feet long, approximately 35.3 miles East of Ogden, Utah:

Zone A-891. U.S. Highway #30S-189 Bridge, about 134 feet long, approximately 35.4 miles East of Ogden, Utah.

Zone A-892. U.S. Highway #91 Bridge, about 219 feet 6 inches long, approximately 281.4 miles South of Salt Lake City, Utah.

Zone A-893. U.S. Highway #50 Bridge, about 392 feet 2 inches long, approximately 45.6 miles East of Spanish Fork, Utah.

Zone A-894. U.S. Highway #40 Fill, about 28 miles long, extending from a point two miles East of Wendover to Knolls, Utah.

Zone A-895. Radio Station KLO, Hotel Ben Lomond, Ogden, Utah.

The prohibited area is limited to the entire property, whether devoted exclusively or partially to radio broadcasting, including broadcasting studios, whether contained in a separate building or a portion of a building and property whereon a transmitter or other broadcasting equipment is located.

Zone A-896. Radio Station KOVO, 108 W. Center Street, Provo, Utah.

The prohibited area is limited to the entire property, whether devoted exclusively or partially to radio broadcasting, including broadcasting studios, whether contained in a separate building or a portion of a building and property whereon a transmitter or other broadcasting equipment is located.

Zone A-897. Radio Station KDYL, 143 S. Main Street, Salt Lake City, Utah, and transmitter in Section 26, T1S, R1W, Salt Lake Base and Meridian.

The prohibited area is limited to the entire property, whether devoted exclusively or partially to radio broadcasting, including broadcasting studios, whether contained in a separate building or a portion of a building and property whereon a transmitter or other broadcasting equipment is located.

Zone A-898. Radio Station KSL, Union Pacific Building, Salt Lake City, Utah, and transmitter located in Section 32, T1N, R2W, Salt Lake Base and Meridian.

The prohibited area is limited to the entire property, whether devoted exclusively or partially to radio broadcasting, including broadcasting studios, whether contained in a separate building or a portion of a building and property whereon a transmitter or other broadcasting equipment is located.

Zone A-899. Radio Station KUTA, 29 South State Street, Salt Lake City, Utah.

The prohibited area is limited to the entire property, whether devoted exclusively or partially to radio broadcasting, including broadcasting studios, whether contained in a separate building or a portion of a building and property whereon a transmitter or other broadcasting equipment is located.

Zone A-900. Smelter of the American Smelting and Refining Co., at or near Garfield, Utah. The prohibited area is described as beginning at the intersection of 2400 South Street and 8000 West Street (Riter Road) located at the NE corner of SE $\frac{1}{4}$ Section 20, T1S, R2W, Salt Lake Base and Meridian, thence North along the said 8000 West Street to the South right of way boundary of the Los Angeles and Salt Lake Railroad; thence Westerly along said railroad company's south right of way boundary to the junction of U.S. Highway #40 and U.S. Highway #50; thence Southeasterly along the Salt Lake County-Tooele County Line to the SW corner of the SE $\frac{1}{4}$ Section 20, T1S, R3W, Salt Lake Base and Meridian; thence Easterly to the SE corner Section 22, thence South to the SE corner of NE $\frac{1}{4}$ Section 27; thence East to the center of Section 30, T1S, R2W, Salt Lake Base and Meridian; thence North to the center of Section 19; thence East to point of beginning, all inclusive.

Zone A-901. Hercules Powder Co., at or near Bacchus, Utah. The prohibited area is described as beginning at the SE corner of SE $\frac{1}{4}$ Section 6; thence South to the SW corner Section 8; thence East to SE corner Section 9 (Intersection of 7200 West Street and 5400 South Street); thence North along said 7200 West Street to SE corner Section 4; thence West to point of beginning, all in T2S, R2W, Salt Lake Base and Meridian, all inclusive.

Zone A-902. Utah Copper Company, at or near Bingham, Utah. The prohibited area is described as beginning at the SW corner of Section 34; thence East to the SE corner of SW $\frac{1}{4}$ Section 36; thence North to SE corner of SW $\frac{1}{4}$ of Section 13; thence West to SE corner Section 15; thence South to SE corner, Section 22; thence West to SW corner Section 22; thence South to point of beginning, all in T3S, R3W, Salt Lake Base and Meridian, all inclusive.

Zone A-903. Cutler Hydro Electric Plant, at or near Collins-ton, Utah, located in Section 27, T13N, R2W, Salt Lake Base and Meridian.

Zone A-904. Jordan Electric Plant, at or near Salt Lake City, Utah, located in Section 2, T1S, R1W, Salt Lake Base and Meridian. The prohibited area is the area within a distance of one-quarter mile of the property.

Zone A-905. Terminal Substation, at or near Salt Lake City, Utah, located in Section 1, T1S, R2W, Salt Lake Base and Meridian.

Zone A-906. Orem Electric Plant, at or near Provo, Utah, located in Section 7, T6S, R3E, Salt Lake Base and Meridian.

Zones A-907 to A-1033 in Military Areas No. 1 and No. 2 in the States of Washington and Arizona.

Zone A-907. Quartermaster Depot, at or near Pasco, Wash- ington, located in Sections 7, 17, 18 and 20, T6N, R30E, Wil- lamette Base and Meridian.

Zone A-908. Northern Pacific Railroad Co. Bridge, at Mile- post #62 plus 3731 feet, near Irvin, Washington.

Zone A-909. Northern Pacific Railroad Co. Bridge, at Mile- post #62 plus 2890 feet, near Irvin, Washington.

Zone A-910. Northern Pacific Railroad Co. Bridge, over Co- lumbia River, at Milepost #1 plus 1695 feet, near Pasco, Wash- ington.

Zone A-911. Northern Pacific Railroad Co. Bridge, at Mile- post #91 plus 4346 feet, near Yakima, Washington.

Zone A-912. Northern Pacific Railroad Co. Bridge, at Mile- post #96 plus 2382 feet, near Pomona, Washington.

Zone A-913. Northern Pacific Railroad Co. Tunnel, at Milepost #46 plus 3527 feet, near Stampede, Washington.

Zone A-914. Northern Pacific Railroad Co. Tunnel #4, at Milepost #49 plus 2357 feet, near Stampede, Washington.

Zone A-915. Northern Pacific Railroad Co. Bridge, at Milepost #56 plus 1576 feet, near Lester, Washington.

Zone A-916. Northern Pacific Railroad Co. Tunnel #7, at Milepost #75 plus 3528 feet, near Baldi, Washington.

Zone A-917. Northern Pacific Railroad Co. Tunnel #8, at Milepost #78 plus 4253 feet, near Eagle Gorge, Washington.

Zone A-918. Spokane, Portland and Seattle Railway Co. Bridge #24.8, over Washougal River, about 0.4 miles East of Camas, Washington.

Zone A-919. Spokane, Portland and Seattle Railway Co. Tunnel #1, about 7.3 miles East of Washougal, Washington.

Zone A-920. Spokane, Portland and Seattle Railway Co. Bridge #58.8, over Wind River, about 1.1 miles East of Carson, Washington.

Zone A-921. Spokane, Portland and Seattle Railway Co. Bridge #66.4, over Little White Salmon River, about 0.6 miles East of Cooks, Washington.

Zone A-922. Spokane, Portland and Seattle Railway Co. Tunnel #2, about 1.8 miles East of Cooks, Washington.

Zone A-923. Spokane, Portland and Seattle Railway Co. Tunnel #3, about 2.1 miles East of Cooks, Washington.

Zone A-924. Spokane, Portland and Seattle Railway Co. Tunnel #4, about 2.6 miles East of Cooks, Washington.

Zone A-925. Spokane, Portland and Seattle Railway Co. Tunnel #5, about 3.3 miles East of Cooks, Washington.

Zone A-926. Spokane, Portland and Seattle Railway Co. Tunnel #6, about 3.9 miles East of Cooks, Washington.

Zone A-927. Spokane, Portland and Seattle Railway Co. Bridge #72.8, over White Salmon River, about 0.2 miles East of Underwood, Washington.

Zone A-928. Spokane, Portland and Seattle Railway Co. Tunnel #7, about 2.5 miles West of Lyle, Washington.

Zone A-929. Spokane, Portland and Seattle Railway Co. Tunnel #8, about 2.2 miles West of Lyle, Washington.

Zone A-930. Spokane, Portland and Seattle Railway Co. Tunnel #9, about 2 miles West of Lyle, Washington.

Zone A-931. Spokane, Portland and Seattle Railway Co. Tunnel #10, about 1.8 miles West of Lyle, Washington.

Zone A-932. Spokane, Portland and Seattle Railway Co. Bridge #84.9, over Klickitat River, about 0.4 miles West of Lyle, Washington.

Zone A-933. Spokane, Portland and Seattle Railway Co. Tunnel #11, about 0.6 miles East of Lyle, Washington.

Zone A-934. Spokane, Portland and Seattle Railway Co. Tunnel #12, about 2 miles East of Wishram, Washington.

Zone A-935. Spokane, Portland and Seattle Railway Co. Tunnel #13, about 1 mile East of Plymouth, Washington.

Zone A-936. Spokane, Portland and Seattle Railway Co. Tunnel #14, about 5 miles West of Farrington, Washington.

Zone A-937. Spokane, Portland and Seattle Railway Co. Bridge #265.8, over Burr Canyon, about 2.9 miles West of Farrington, Washington.

Zone A-938. Spokane, Portland and Seattle Railway Co. Tunnel #15, about 2.4 miles West of Farrington, Washington.

Zone A-939. Spokane, Portland and Seattle Railway Co. Bridge #267.6, over Bouvey Canyon, about 1.1 miles West of Farrington, Washington.

Zone A-940. Spokane, Portland and Seattle Railway Co. Bridge #269.1, over Wilson Canyon, about 0.4 miles East of Farrington, Washington.

Zone A-941. Spokane, Portland and Seattle Railway Co. Bridge #270.0, over Box Canyon, about 1.3 miles East of Farrington, Washington.

Zone A-942. Spokane, Portland and Seattle Railway Co. Tunnel #16, about 3.3 miles East of Farrington, Washington.

Zone A-943. Spokane, Portland and Seattle Railway Co. Tunnel #17, about 1.3 miles West of Kahlotus, Washington.

Zone A-944. Spokane, Portland and Seattle Railway Co. Bridge #291.4, about 0.4 miles East of Kahlotus, Washington.

Zone A-945. Spokane, Portland and Seattle Railway Co. Tunnel #18, about 3.4 miles East of Hooper, Washington.

Zone A-946. Spokane, Portland and Seattle Railway Co. Bridge #304.4, over Cow Creek, about 4.2 miles East of Hooper, Washington.

Zone A-947. Spokane, Portland and Seattle Railway Co. Tunnel #19, 3 miles West of Spokane, Washington.

Zone A-948. Great Northern Railway Co. Bridge #269, at Milepost #1476 plus 3100 feet, near Spokane, Washington.

Zone A-949. Great Northern Railway Co. Bridge #273, at Milepost #1477 plus 3600 feet, near Spokane, Washington.

Zone A-950. Great Northern Railway Co. Bridge #274, at Milepost #1479 plus 2900 feet, near Fort Wright, Washington.

Zone A-951. Great Northern Railway Co. Tunnel #11.1, at Milepost #1621 plus 3100 feet, near Crater, Washington.

Zone A-952. Great Northern Railway Co. Bridge #359, at Milepost #1641 plus 500 feet, near Malaga, Washington.

Zone A-953. Great Northern Railway Co. Tunnel #13, at Milepost #1680 plus 2300 feet, near Chumstick, Washington.

Zone A-954. Great Northern Railway Co. Tunnel #13.5, at Milepost #1682 plus 4700 feet, near Winton, Washington.

Zone A-955. Great Northern Railway Co. Tunnel #14, at Milepost #1684 plus 2200 feet, near Winton, Washington.

Zone A-956. Great Northern Railway Co. Bridge #385, at Milepost #1696 plus 3400 feet, near Berne, Washington.

Zone A-957. Great Northern Railway Co. Cascade Tunnel #15, at Milepost #1700 plus 1708 feet, near Berne, Washington.

Zone A-958. Great Northern Railway Co. Bridge #408, at Milepost #1724 plus 4000 feet, near Scenic, Washington.

Zone A-959. Great Northern Railway Co. Bridge #418, at Milepost #1728 plus 1000 feet, near Grotto, Washington.

Zone A-960. Chicago, Milwaukee, St. Paul and Pacific Railroad Co. Bridge #EE-62, at Milepost #1852.77, near Tekoa, Washington.

Zone A-961. Chicago, Milwaukee, St. Paul and Pacific Railroad Co. Bridge #EE-70A, at Milepost #1860.27, near Seabury, Washington.

Zone A-962. Chicago, Milwaukee, St. Paul and Pacific Railroad Co. Bridge #EE-90A, at Milepost #1871, near Rosalia, Washington.

Zone A-963. Chicago, Milwaukee, St. Paul and Pacific Railroad Co. Bridge #EE-90B, at Milepost #1871.35, near Rosalia, Washington.

Zone A-964. Chicago, Milwaukee, St. Paul and Pacific Railroad Co. Bridge #EE-96, at Milepost #1872.85, near Rosalia, Washington.

Zone A-965. Chicago, Milwaukee, St. Paul and Pacific Railroad Co. Bridge #EE-122, at Milepost #1890.42, near Kenova, Washington.

Zone A-966. Chicago, Milwaukee, St. Paul and Pacific Railroad Co. Tunnel #43, at Milepost #1892.20, near Rock Lake, Washington.

Zone A-967. Chicago, Milwaukee, St. Paul and Pacific Railroad Co. Bridge #EE-130, at Milepost #1893.40, near Rock Lake, Washington.

Zone A-968. Chicago, Milwaukee, St. Paul and Pacific Railroad Co. Tunnel #44, at Milepost #1893.50, near Rock Lake, Washington.

Zone A-969. Chicago, Milwaukee, St. Paul and Pacific Railroad Co. Bridge #EE-164, at Milepost #1930.60, near Hillcrest, Washington.

Zone A-970. Chicago, Milwaukee, St. Paul and Pacific Railroad Co. Bridge #EE-194A, at Milepost #1952.60, near Lind, Washington.

Zone A-971. Chicago, Milwaukee, St. Paul and Pacific Railroad Co. Bridge #EE-266, at Milepost #2026.00, near Beverly, Washington.

Zone A-972. Chicago, Milwaukee, St. Paul and Pacific Railroad Co. Tunnel #45, at Milepost #2043.20, near Boylston, Washington.

Zone A-973. Chicago, Milwaukee, St. Paul and Pacific Railroad Co. Bridge #EE-384B, at Milepost #2064.88, near Woldale, Washington.

Zone A-974. Chicago, Milwaukee, St. Paul and Pacific Railroad Co. Bridge #EE-386B, at Milepost #2065.75, near Woldale, Washington.

Zone A-975. Chicago, Milwaukee, St. Paul and Pacific Railroad Co. Tunnel #46, at Milepost #2072.35, near Horlick, Washington.

Zone A-976. Chicago, Milwaukee, St. Paul and Pacific Railroad Co. Tunnel #47, at Milepost #2073.30, near Horlick, Washington.

Zone A-977. Chicago, Milwaukee, St. Paul and Pacific Railroad Co. Tunnel #48, at Milepost #2098.82, near Easton, Washington.

Zone A-978. Chicago, Milwaukee, St. Paul and Pacific Railroad Co. Bridge #FF-16, at Milepost #2099.25, near Easton, Washington.

Zone A-979. Chicago, Milwaukee, St. Paul and Pacific Railroad Co. Bridge #FF-18, at Milepost #2100.12, near Easton, Washington.

Zone A-980. Chicago, Milwaukee, St. Paul and Pacific Railroad Co. Tunnel #49, at Milepost #2104.93, near Whittier, Washington.

Zone A-981. Chicago, Milwaukee, St. Paul and Pacific Railroad Co. Tunnel #50, at Milepost #2115.6, near Hyak, Washington.

Zone A-982. Chicago, Milwaukee, St. Paul and Pacific Railroad Co. Bridge #FF-88, at Milepost #2122.05, near Bandera, Washington.

Zone A-983. Chicago, Milwaukee, St. Paul and Pacific Railroad Co. Bridge #FF-106, at Milepost #2129.00, near Garcia, Washington.

Zone A-984. Chicago, Milwaukee, St. Paul and Pacific Railroad Co. Bridge #FF-108, at Milepost #2130.35, near Garcia, Washington.

Zone A-985. Chicago, Milwaukee, St. Paul and Pacific Railroad Co. Bridge #FF-112, at Milepost #2130.70, near Garcia, Washington.

Zone A-986. Chicago, Milwaukee, St. Paul and Pacific Railroad Co. Bridge #FF-116, at Milepost #2133.37, near Ragnar, Washington.

Zone A-987. Chicago, Milwaukee, St. Paul and Pacific Railroad Co. Tunnel #51, at Milepost #2149.48, near Landsburg, Washington.

Zone A-988. U.S. Highway #830 Bridge over White Salmon River, about 63.71 miles East of Vancouver, Washington.

Zone A-989. U.S. Highway #10 Bridge over Snoqualmie River, at Fall City, Washington.

Zone A-990. U.S. Highway #10 Bridge over Snoqualmie River, at North Bend, Washington.

Zone A-991. U.S. Highway #10 Bridge over Lower Crossing of Snoqualmie River, South East of North Bend, Washington.

Zone A-992. U.S. Highway #10 Bridge over Middle Crossing of Snoqualmie River, South East of North Bend, Washington.

Zone A-993. U.S. Highway #10 Bridge over First Crossing Yakima River, near Easton, Washington.

Zone A-994. U.S. Highway #10 Bridge over Second Crossing Yakima River, South of Easton, Washington.

Zone A-995. U.S. Highway #10 Bridge over Mouth of Wenatchee River, about 4 miles North of Wenatchee, Washington.

Zone A-996. U.S. Highway #10 Bridge over Columbia River at Wenatchee, Washington.

Zone A-997. Washington State Highway #7 Bridge over Columbia River at Vantage, Washington.

Zone A-998. Washington State Highway #10B Bridge over Columbia River at Brewster, Washington.

Zone A-999. U.S. Highway #10 Bridge over Spokane River at Washington-Idaho State Line.

Zone A-1000. Washington State Highway #3 Bridge over Yakima River, about 3 miles North of Yakima, Washington.

Zone A-1001. Washington State Highway #3 Bridge over Naches River, 3 miles North of Yakima, Washington.

Zone A-1002. Washington State Highway #3 Bridge over Yakima River at Prosser, Washington.

Zone A-1003. Washington State Highway #3 Bridge over Columbia River, from Kennewick to Pasco, Washington.

Zone A-1004. Washington State Highway #3 Bridge over Snake River, between Pasco and Burbank, Washington.

Zone A-1005. Washington State Highway #3 Bridge over Snake River, between Clarkeston, Washington and the Washington-Idaho State Line.

Zone A-1006. Washington State Highway #3 Bridge over Palouse River at Colfax, Washington.

Zone A-1007. Washington State Highway #3 Bridge over Snake River at Central Ferry, Washington.

Zone A-1008. Washington State Highway #3F Bridge over Palouse River at Palouse, Washington.

Zone A-1009. Radio Station KGA, at 325 E. Rowan, Spokane, Washington.

Zone A-1010. Radio Station KHQ, at 4012 S. Regal, Spokane, Washington.

Zone A-1011. Radio Station KFIO, at 526 Riverside Avenue, Spokane, Washington.

Zone A-1012. Radio Station KFPY, Spokane, Washington.

Zone A-1013. Radio Station KEJ, Marcus Whitman Hotel, Walla Walla, Washington.

Zone A-1014. Radio Station KVWW, Airport, Walla Walla, Washington.

Zone A-1015. Radio Station KIT, Northern Pacific Railroad Co. right of way, one mile South of the City of Yakima, Washington.

Zone A-1016. Radio Station KARY, Airport, Yakima, Washington.

Zone A-1017. Atchison, Topeka and Santa Fe Railroad Co. Bridge #A 313, at Milepost #316, near Canyon Diablo, Arizona.

Zone A-1018. Atchison, Topeka and Santa Fe Railroad Co. Bridge, at Milepost #429 plus 5212 feet, near Seligman, Arizona.

Zone A-1019. Atchison, Topeka and Santa Fe Railroad Co. Nelson Canyon Tunnel, at Milepost #457 plus 2144 feet, near Fields, Arizona.

Zone A-1020. Atchison, Topeka and Santa Fe Railroad Co. Bridge, at Milepost #480 plus 3802 feet, near Crozier, Arizona.

Zone A-1021. Atchison, Topeka and Santa Fe Railroad Co. Bridge, at Milepost #517 plus 1590 feet, near Kingman, Arizona.

Zone A-1022. Atchison, Topeka and Santa Fe Railroad Co. Bridge, at Milepost #518 plus 3430 feet, near Kingman, Arizona.

Zone A-1023. Atchison, Topeka and Santa Fe Railroad Co. Bridge, at Milepost #519 plus 2269 feet, near Kingman, Arizona.

Zone A-1024. Atchison, Topeka and Santa Fe Railroad Co. Bridge, at Milepost #544, near Yucca, Arizona.

Zone A-1025. Atchison, Topeka and Santa Fe Railroad Co. Bridge, at Milepost #562 plus 4108 feet, near Powell, Arizona.

Zone A-1026. Atchison, Topeka and Santa Fe Railroad Co. Bridge #14, located at Milepost #14 from Ash Fork, Arizona, near Drake, Arizona.

Zone A-1027. Atchison, Topeka and Santa Fe Railroad Co. Bridge #B-22, at Milepost #22 from Ash Fork, Arizona, near Drake, Arizona.

Zone A-1028. Atchison, Topeka and Santa Fe Railroad Co. Puro Water Supply facility, at Puro, Arizona.

Zone A-1029. Coolidge Dam, on Gila River, U.S. Highway #70, about 28 miles SE of Globe, Arizona; being all of T3S, R18E, Gila and Salt River Base and Meridian.

Zone A-1030. Roosevelt Dam, on Salt River, 36 miles Northwest of Globe, Arizona; located in all of T4N, R21E, Gila and Salt River Base and Meridian.

Zone A-1031. Radio Station KCRJ, located at 711 Hampshire Blvd., Jerome, Arizona.

Zone A-1032. Radio Station KYCA, located at Southwest Broadcasting Co., Prescott, Arizona.

Zone A-1033. U.S. Highway #89, Navajo Bridge over the Colorado River, 6 miles Southwest of Lees Ferry, Arizona, 42 miles East of Jacobs Lake, Arizona.

NOTE:

Each and every reference made in the foregoing descriptions of the military areas and zones thereof hereby established and proclaimed to the "line" of any highway, street, or road, refers to and is hereby proclaimed to mean the boundary line of the legal right-of-way of such highway, street, or road, as now located. Each and every highway, street, or road hereinabove proclaimed to be a part of the boundary line of any of said military area or zone thereof between the limits of its legal right-of-way is hereby declared and proclaimed to be outside of and not a part of the said military area or zone thereof which it bounds and defines.

For the purposes of this Proclamation and such further Orders and Proclamations as may subsequently be made affecting the military areas and zones thereof hereby established and proclaimed, any sidewalk or pedestrian path lying immediately adjacent and parallel to any such highway, street, or road shall be deemed to be and is hereby proclaimed to be within the "line" of such highway, street, or road referred to in the foregoing descriptions.

Each and every highway, street, road and railway right-of-way located in or passing through any military area or zone thereof (and not a part of its boundaries) is hereby proclaimed to be expressly included in such area or zone thereof and to be subject to regulations and restrictions applicable thereto.

Buildings, structures, and other premises and properties situated on that side of the said highways, streets, and roads opposite and across from the said military areas and zones thereof, bounded by said highways, streets, and roads, are not included therein. Buildings, structures, and other premises and properties situated on that side of such highways, streets, and roads which are within the said military areas and zones thereof, bounded by such highways, streets, and roads, are hereby expressly proclaimed and declared to be included in the designation of such military areas and zones, and to be subject to regulations and restrictions applicable thereto.

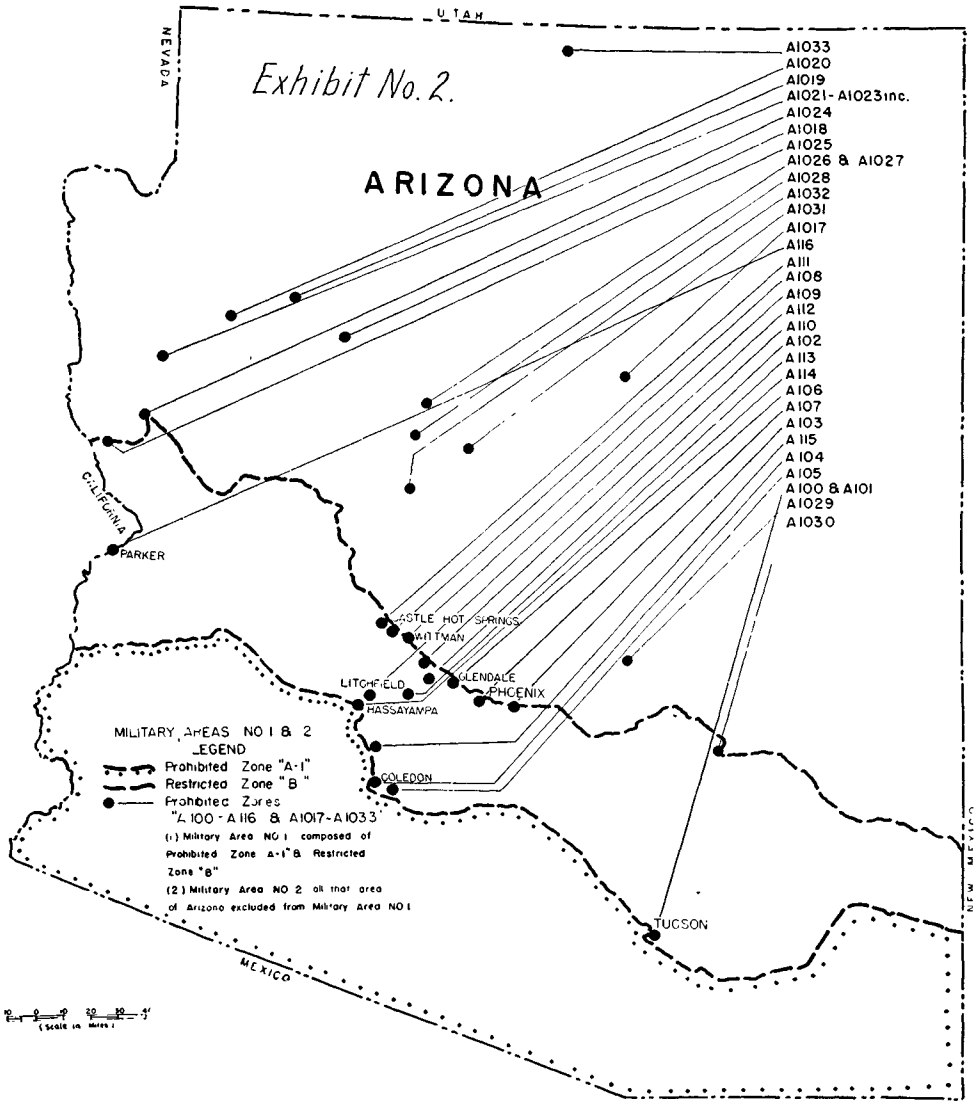


Exhibit No.3.

PACIFIC OCEAN

(73)

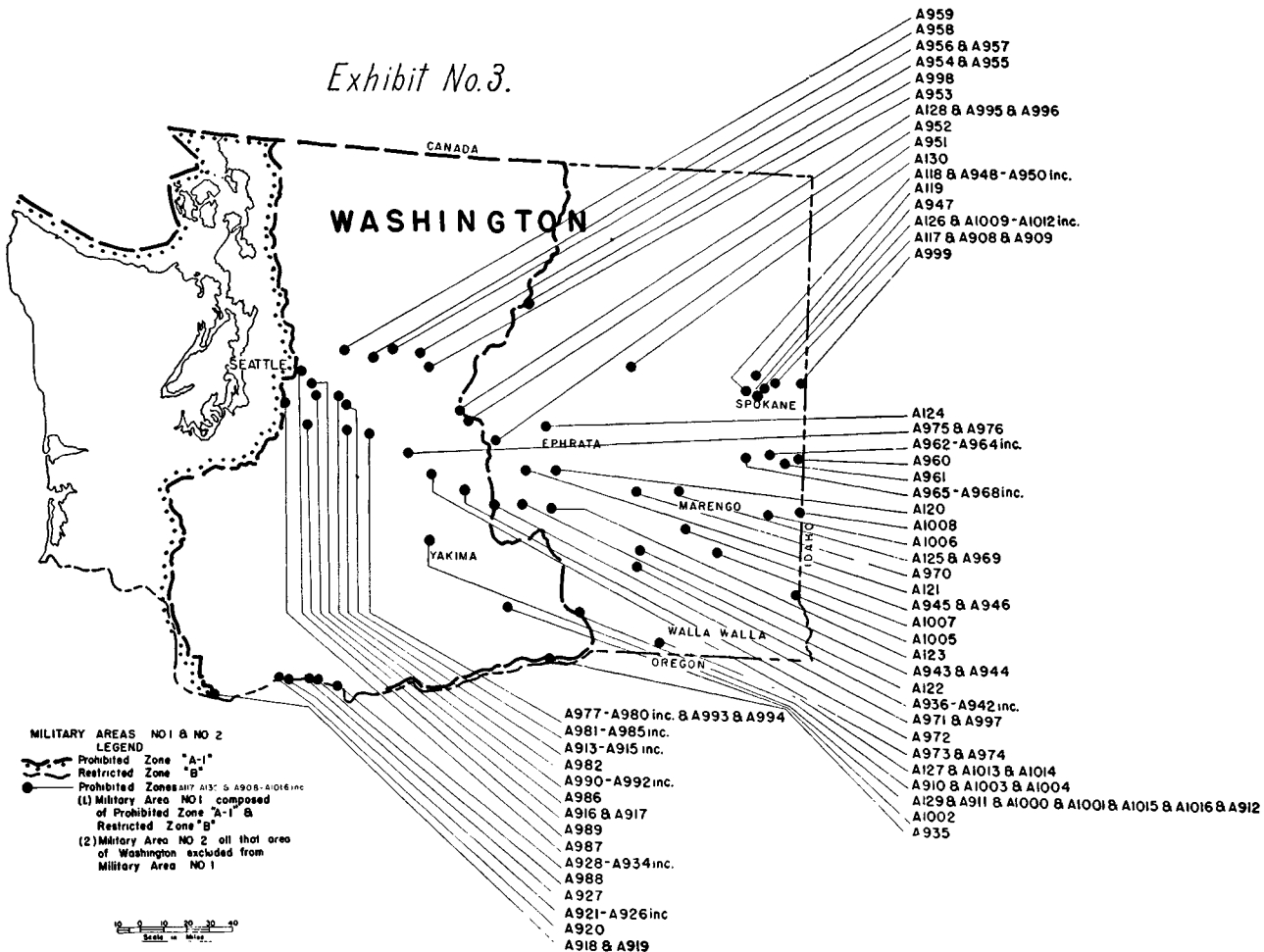
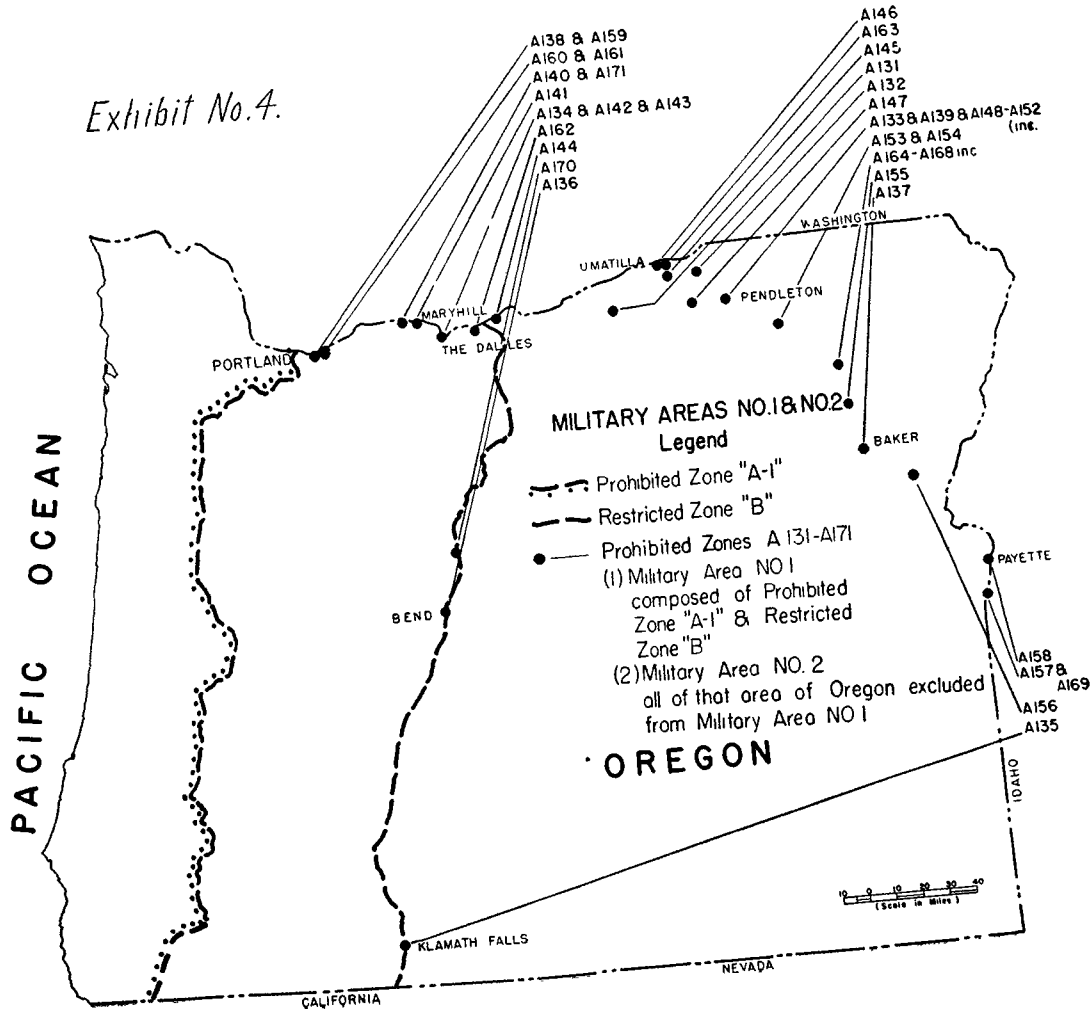


Exhibit No. 4.

(74)



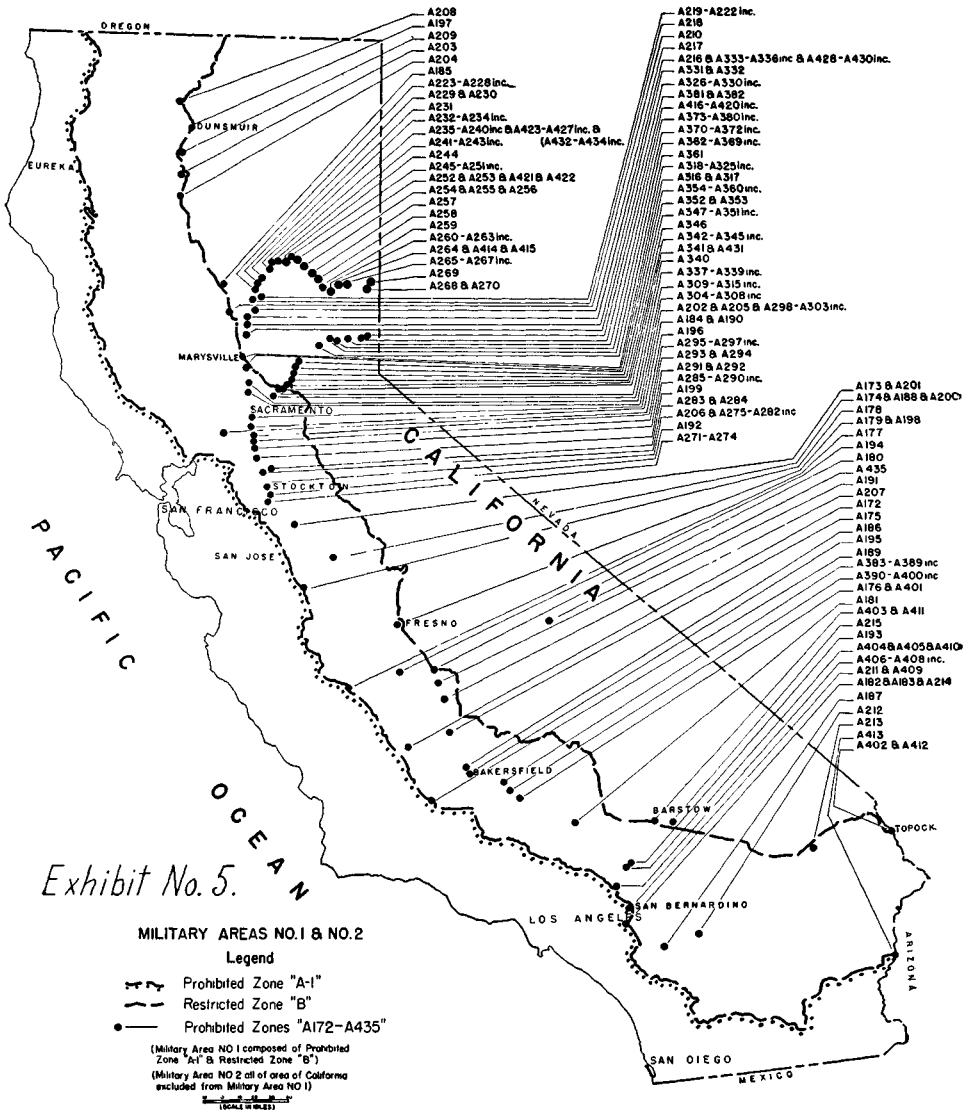
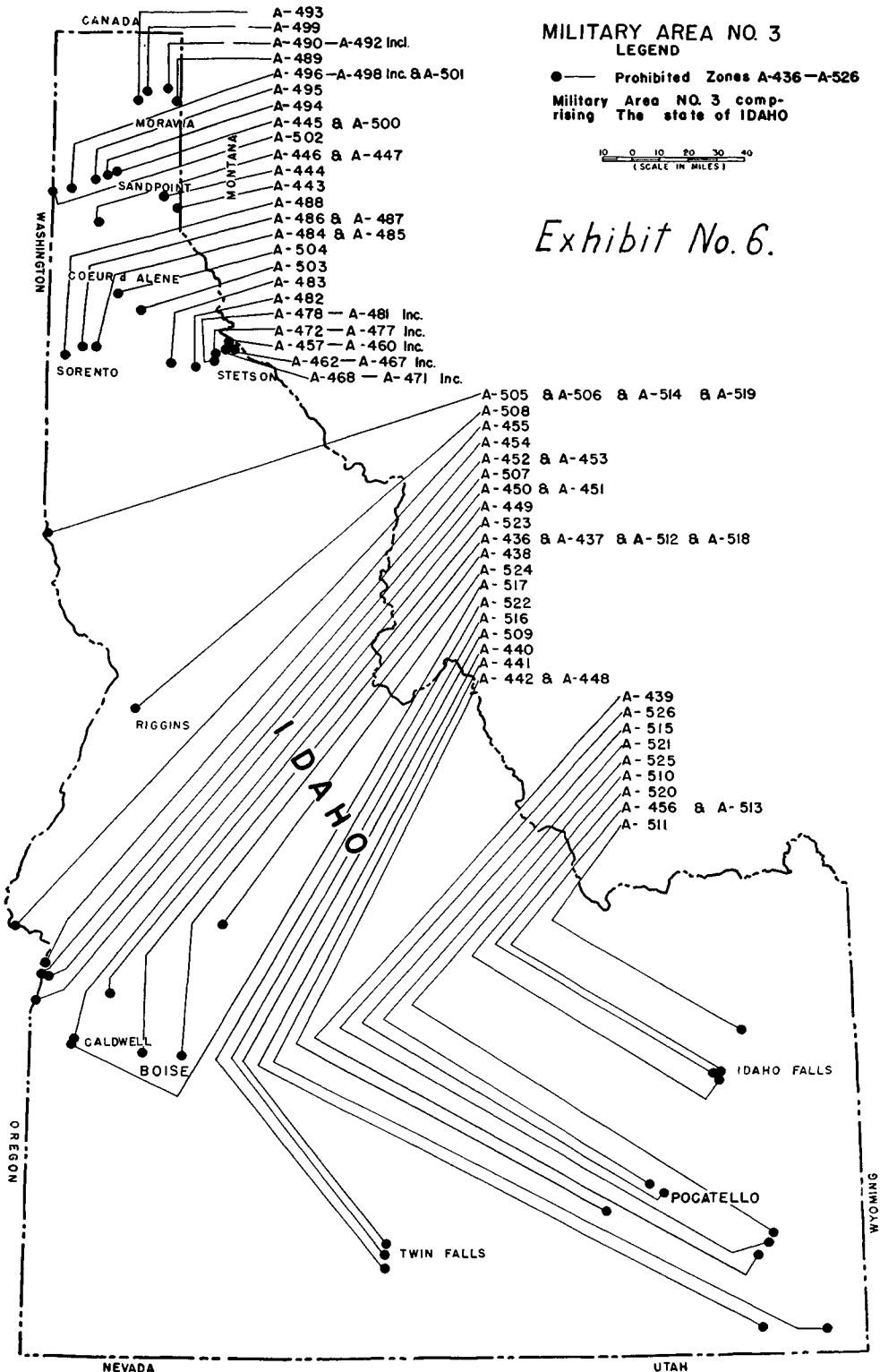


Exhibit No. 5.



(77)

- A 539
- A 68 & A 544
- A 564
- A 568 & A 566 & A 680
- A 567
- A 563
- A 562
- A 601 & A 602
- A 607
- A 603 - A 605 inc
- A 606
- A 609 - A 610
- A 611
- A 606
- A 644
- A 540 & A 542 & A 543 & A 645
- A 707
- A 529 & A 536 & A 646 & A 647
- A 597 & A 598 & A 702
- A 559 & A 560 & A 704
- A 598 & A 600 & A 561
- A 709
- A 597
- A 666
- A 556
- A 595 & A 596
- A 557
- A 651 & A 652
- A 545
- A 694
- A 569 & A 650
- A 695
- A 646
- A 538
- A 537
- A 596 & A 594
- A 528
- A 708
- A 703
- A 653
- A 654
- A 656 & A 657
- A 527
- A 655
- A 659 & A 660
- A 658
- A 355, A 670, A 671, A 701
- A 690
- A 672 & A 673
- A 590 - A 593 inc
- A 589
- A 587 & A 588
- A 570 - A 573 inc
- A 568 & A 569
- A 585 & A 586
- A 582 - A 584 inc
- A 581
- A 578 & A 579 & A 580
- A 577
- A 555
- A 554
- A 553
- A 693

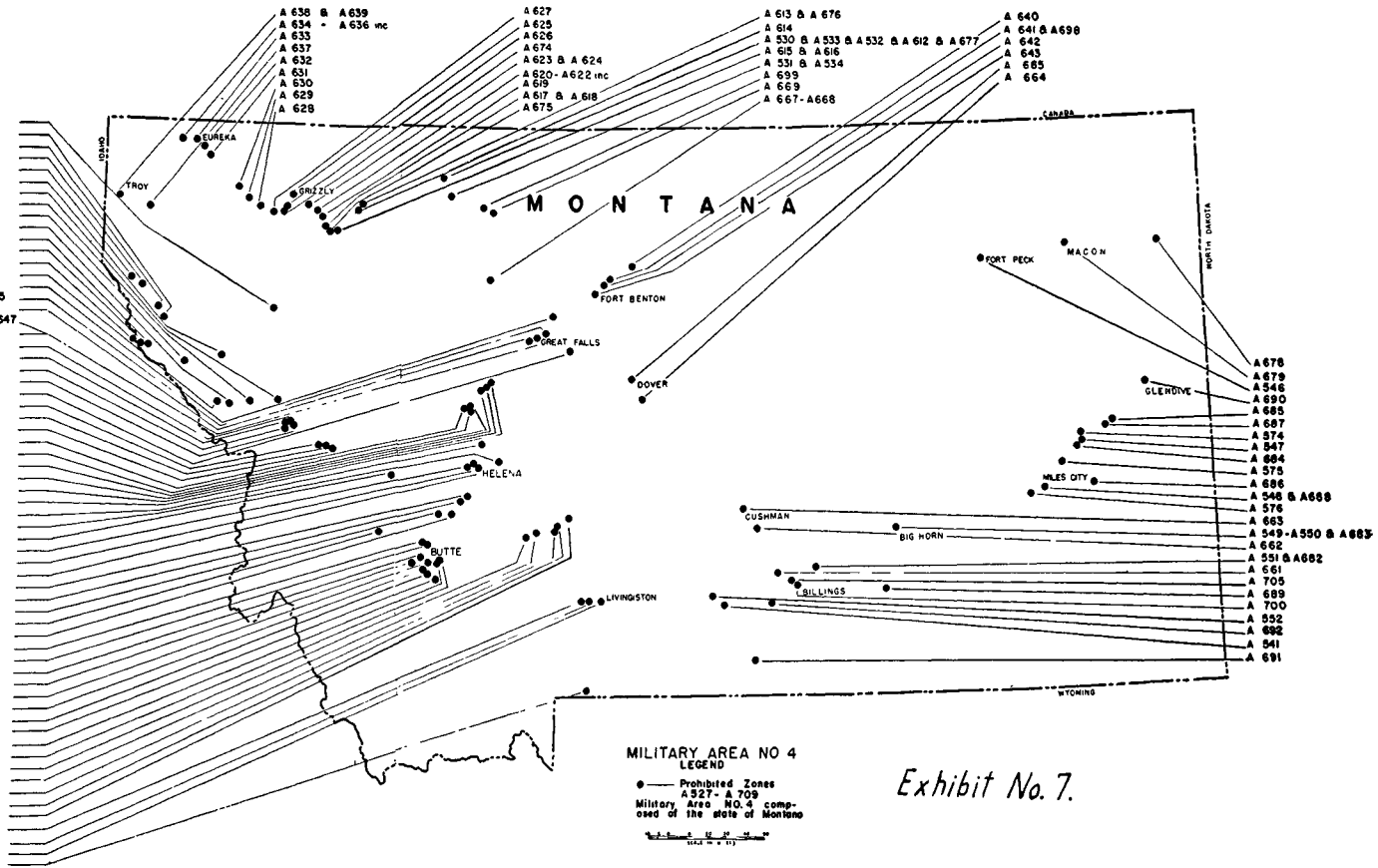
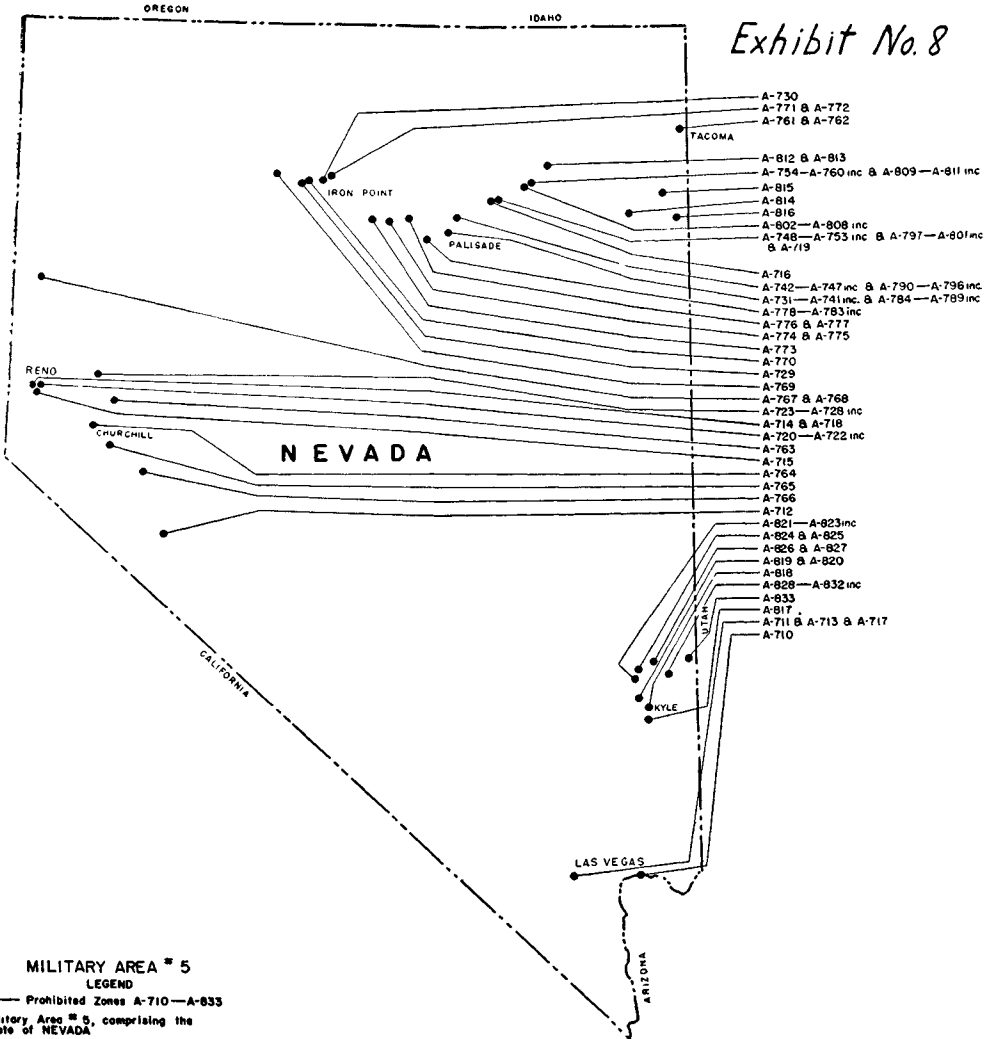


Exhibit No. 7.

Exhibit No. 8



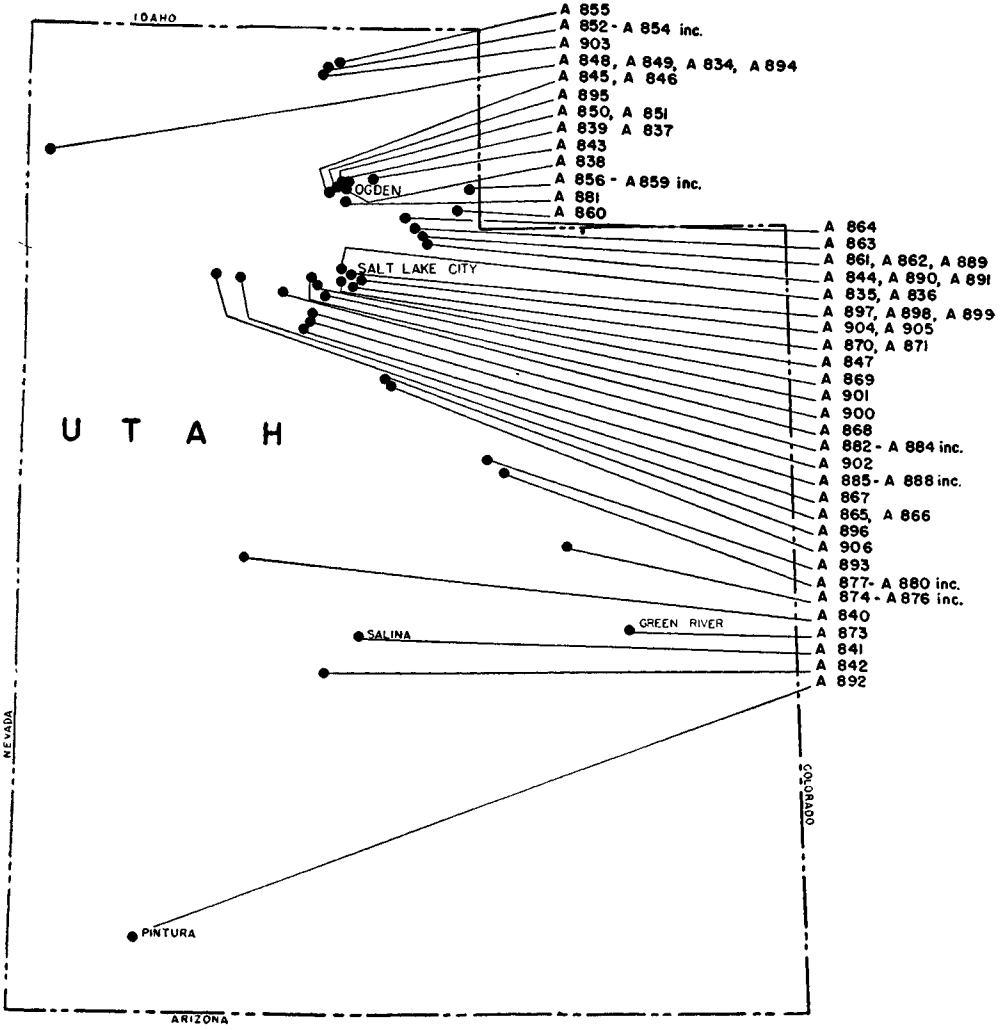


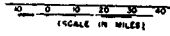
Exhibit No. 9.

MILITARY AREA NO. 6

LEGEND

- — Prohibited Zones
- A 834 to A 906

Military Area NO. 6 composed of the State of UTAH



PRINTED BY
PERNAU-WALSH PRINTING CO.
755 MARKET STREET
SAN FRANCISCO